



**UNITED STATES DEPARTMENT OF AGRICULTURE, US FOREST SERVICE  
COCONINO NATIONAL FOREST  
FLAGSTAFF RANGER DISTRICT**

**TEMPORARY ROAD RESTRICTION FOR FIRE DANGER**

**PROHIBITIONS**

Pursuant to 16 U.S.C. § 551 and 36 C.F.R. § 261.50(b), the following is prohibited on the National Forest System (NFS) roads in the Flagstaff Ranger District, Coconino National Forest, described below and shown on the attached map incorporated into this Order as Exhibits A & B (the "Described Roads")

1. Using any type of motor vehicle on the Described Roads. **36 C.F.R. § 261.54(a)**

**DEFINITIONS**

**Motor Vehicle:** Any vehicle which is self-propelled, other than: (1) A vehicle operated on rails; and (2) Any wheelchair or mobility device, including one that is battery powered, that is designed solely for use by a mobility-impaired person for locomotion and that is sustainable for in an indoor pedestrian area.

**EXEMPTIONS**

Pursuant to 36 C.F.R. §261.50(e), the following persons are exempt from this Order:

1. Persons with Forest Service Permit No. FS-7700-48 (Permit for Use of Roads, Trails, or Areas Restricted by Regulation or Order), specifically exempting them from this Order or a written determination by a Forest Service authorized officer that a permit is not required under 36 C.F.R. § 251.50(e)(1) or (2).
2. Any Federal, State, or Local Officer, or member of an organized rescue or firefighting resource in the performance of an official duty.
3. Residents using the Described Roads to the extent necessary to access their private property.

## DESCRIBED ROADS

The following National Forest System Roads (NFSR) are Closed to motor vehicle use in their entirety:

NFSR 128C	NFSR 522B	NFSR 6437	NFSR 9122J	NFSR 9461
NFSR 146	NFSR 552A	NFSR 9001K	NFSR 9123S	NFSR 9461A
NFSR 151A	NFSR 553	NFSR 9001L	NFSR 9128Y	NFSR 9461B
NFSR 151E	NFSR 553C	NFSR 9002	NFSR 9129D	NFSR 9461C
NFSR 164B	NFSR 556B	NFSR 9002L	NFSR 9132A	NFSR 9461T
NFSR 237	NFSR 557A	NFSR 9002T	NFSR 9180	NFSR 9461V
NFSR 237E	NFSR 627	NFSR 9002V	NFSR 9215B	NFSR 9461W
NFSR 253D	NFSR 631	NFSR 9004L	NFSR 9215S	NFSR 9462L
NFSR 418A	NFSR 743	NFSR 9004T	NFSR 9215W	NFSR 9483
NFSR 418B	NFSR 794	NFSR 9005L	NFSR 9216M	NFSR 9485W
NFSR 420	NFSR 6064	NFSR 9007T	NFSR 9216T	NFSR 9489P
NFSR 420J	NFSR 6064D	NFSR 9008S	NFSR 9217N	NFSR 9498A
NFSR 420K	NFSR 6353	NFSR 9121G	NFSR 9217R	
NFSR 522A	NFSR 6353A	NFSR 9121K	NFSR 9219V	

NFSR 151 from southern starting point at US Highway 180, near mile post 226, to the Private Property Boundary at White Horse Park.

NFSR 552 from NFSR 552A to terminus at Inner Basin Trailhead.

NFSR 556 "Elden Springs Road" from Little Elden Trailhead to terminus at NFSR 420.

NFSR 557 "Elden Lookout Road" from Oldham Trailhead to terminus at Mt. Elden.

## PURPOSE


The purpose of this Order is to reduce the risk of human-caused wildfires during periods of high fire danger and severe fire weather conditions.

## IMPLEMENTATION

1. This Order shall be in effect on June 21, 2024, at 08:00 AM, and shall remain in effect until September 30, 2024, at 08:00 AM or until rescinded, whichever comes first.
2. A map identifying the Described Roads is attached and made part of this Order as Exhibit A and Exhibit B. For a digital version of this Order, Exhibit A and Exhibit B, go to <https://www.fs.usda.gov/alerts/coconino/alerts-notice>.
3. Unless otherwise expressly defined in this Order, the terms used in this Order are defined by the regulations of the Secretary of Agriculture, 36 C.F.R. Chapter II, Parts 200-299. If there are terms in this Order that are not expressly defined in the Order or 36 C.F.R. Chapter II, Parts 200-299, their meaning shall be determined by their plain language definitions.

4. A violation of the above prohibitions is punishable as a Class B misdemeanor by a fine of not more than \$5,000 for individuals and \$10,000 for organizations, or by imprisonment for not more than six months, or both. 16 U.S.C. § 551; 18 U.S.C. §§ 3559, 3571, and 3581.
5. Contact the Flagstaff Ranger District in Flagstaff, Arizona (928) 526-0866 or the Coconino National Forest Supervisor's Office in Flagstaff, Arizona, (928) 527-3600 for more information about this order.
6. This Order supersedes any previous Orders prohibiting the same or similar acts on the same Described Roads.

Signed and issued on June 18, 2024.

 AARON MAYVILLE  
2024.06.20  
08:00:14 -07'00'

---

Aaron W. Mayville  
Forest Supervisor  
Coconino National Forest

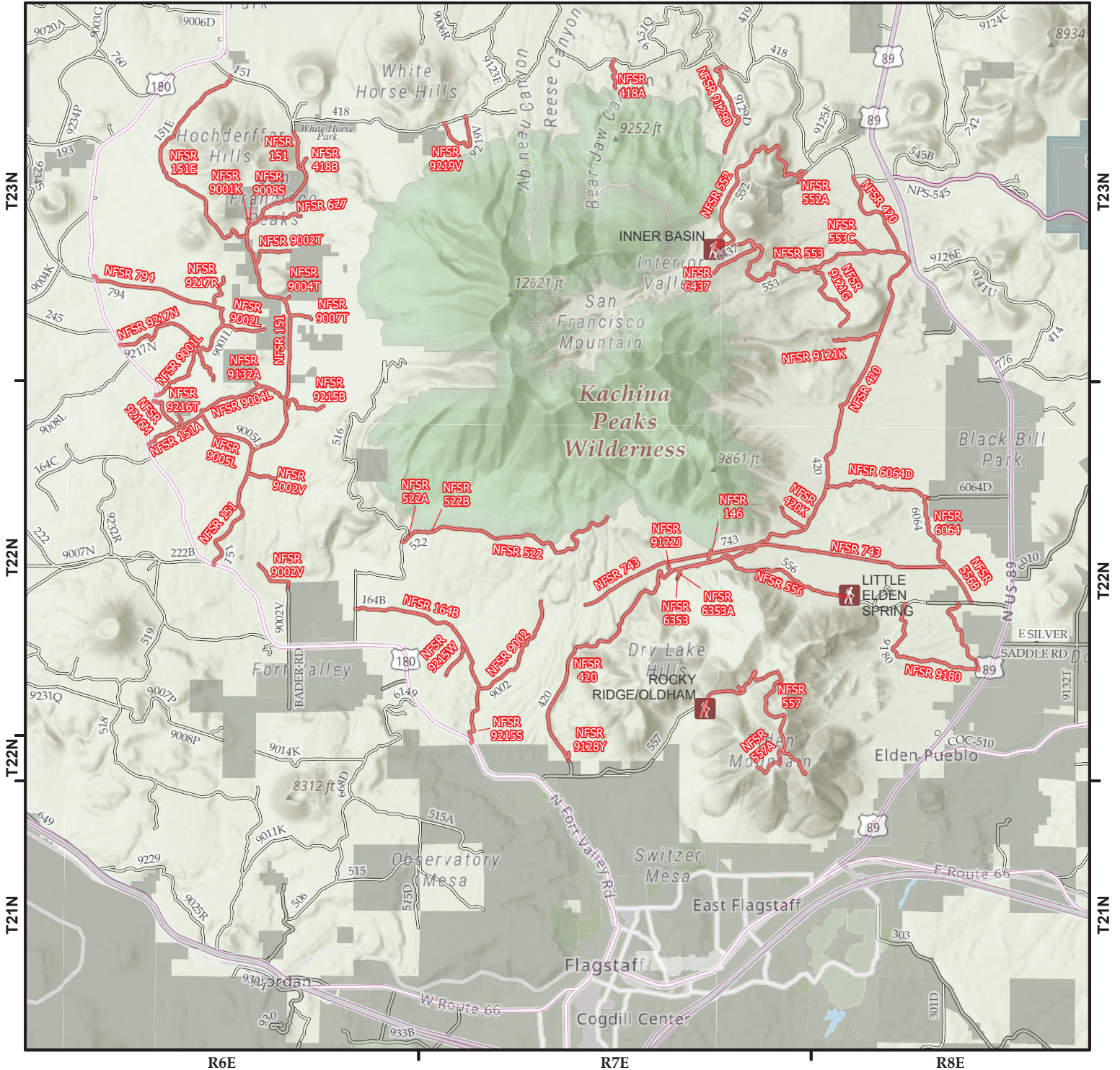


# Temporary Road Restriction for Fire Danger

## Motorized Road Restriction - North

Exhibit: A

Coconino National Forest | Flagstaff Ranger District



### Forest Order Information

Order Number: 03-04-08-24-03  
Start Date: June 21, 2024  
End Date: September 30, 2024

### Disclaimer

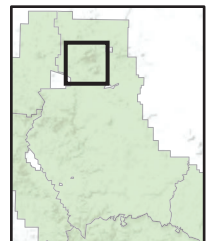
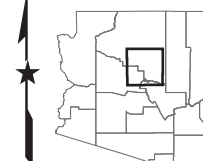
The USDA Forest Service makes no warranty, expressed or implied regarding the data displayed on this map, and reserves the right to correct, update, modify, or replace this information without notification.

### Legend

- Described Roads
- Non-National Forest System Lands
- Wilderness Area Boundary



### ARIZONA Coconino County



Map Created on 6/30/2023



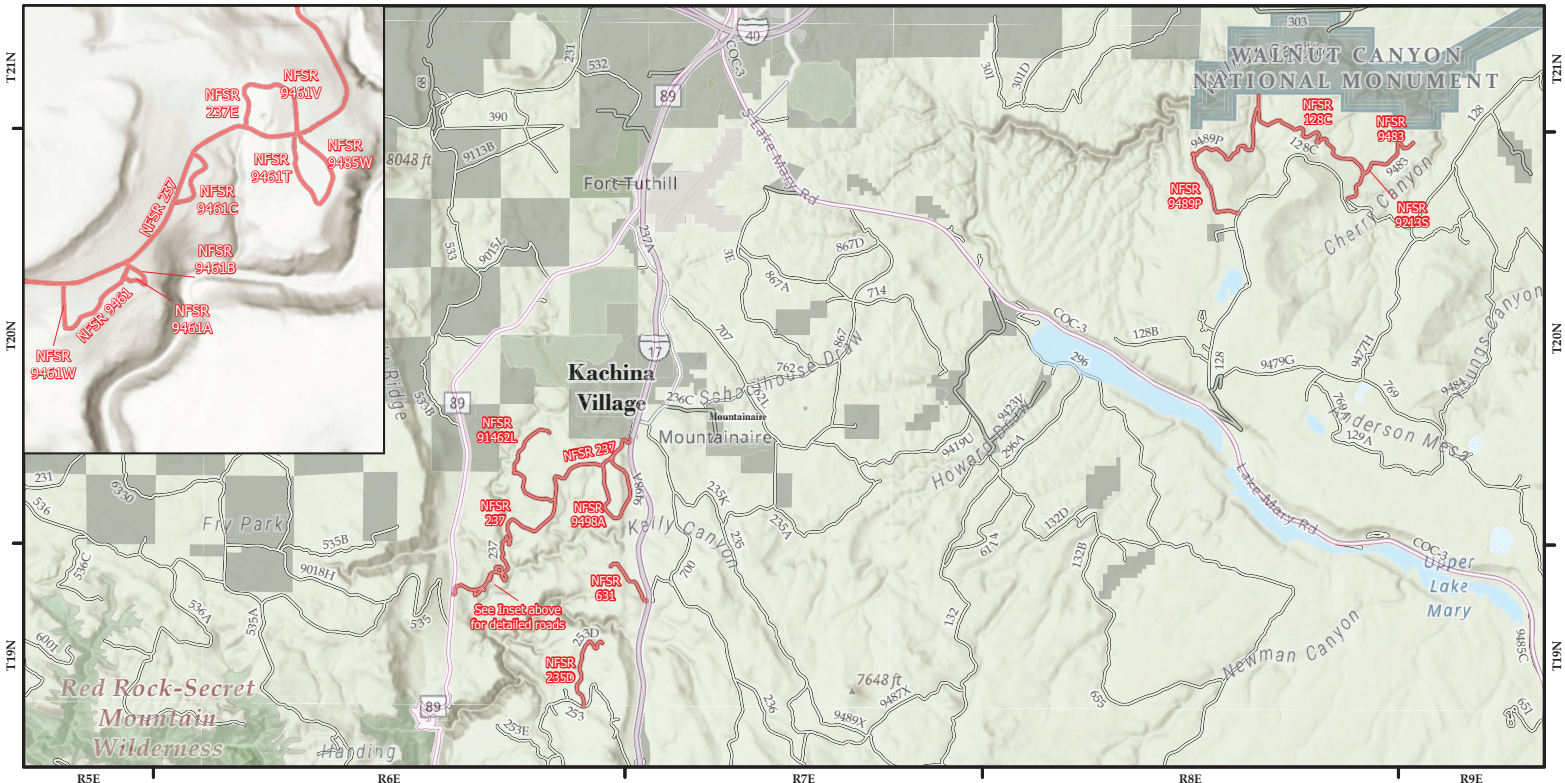


Forest Service  
U.S. DEPARTMENT OF AGRICULTURE

# Temporary Road Restriction for Fire Danger

## Motorized Road Restriction - South

Exhibit: B  
Coconino National Forest | Flagstaff Ranger District



Order Number: 03-04-08-24-03

The USDA Forest Service makes no warranty, expressed or implied regarding the data displayed on this map, and reserves the right to correct, update, modify, or replace this information without notification.

### Legend

- Described Roads
- Non-National Forest System Lands
- Wilderness Area Boundary

