Greenhorn Mountain Occupancy and Use Prohibitions **Exhibit A**

Pike-San Isabel National Forests &
Cimarron and Comanche National Grasslands

Order Number: 02-12-03-24-08
San Carlos Ranger District

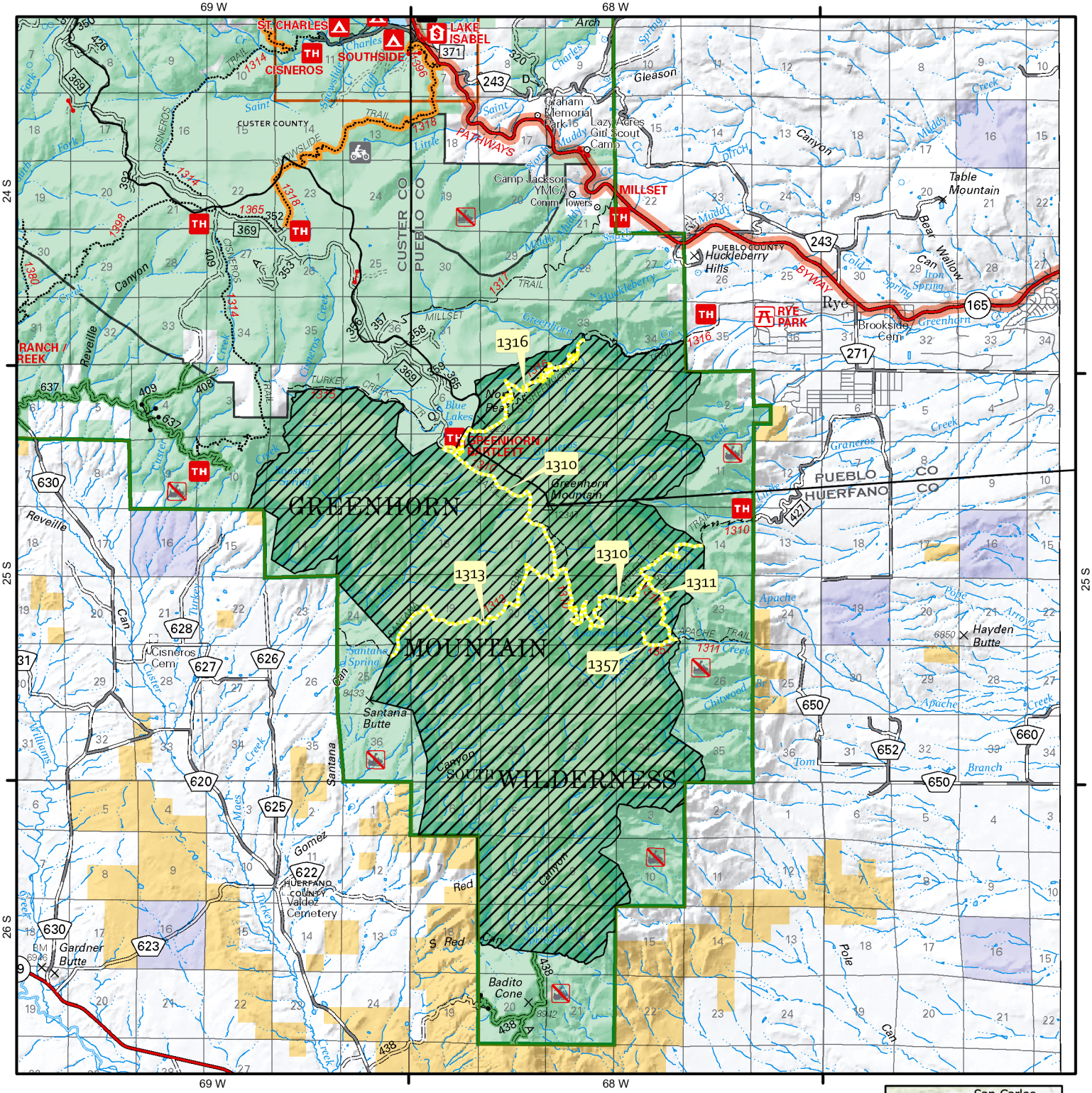

Described Area
Described Trails
Ranger District Boundary
County Boundary
Bureau of Land Management
Private Lands
State
US Forest Service

0.8 0.4 0 0.8 1.6 Miles

COLORADO
Pueblo and
Huerfano Counties

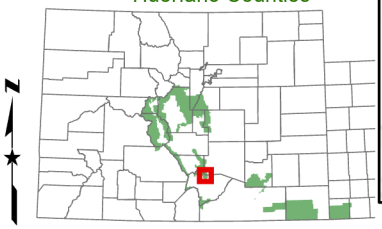

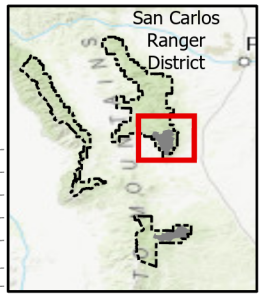

Map Creation Date: 4/25/2024