



UNITED STATES DEPARTMENT OF AGRICULTURE
FOREST SERVICE
ROGUE RIVER- SISKIYOU NATIONAL FOREST
Medford, OR

ORDER NO. 06-10-22-24-02

OCCUPANCY AND USE-ALCOHOL PROHIBITION

Pursuant to 16 U.S.C. § 551 and 36 CFR § 261.50 (a) and (b), the following act is prohibited on the Rogue River-Siskiyou National Forest, within the Wild Rivers Ranger District, Illinois River Corridor Prohibition Area as described below and as depicted on Exhibits A and B. This Order will be effective May 24, 2024, through September 30, 2025, unless sooner rescinded.

PROHIBITION:

1. **Possessing a beverage which is defined as an alcoholic beverage by Oregon State law (ORS 471.001(1)).** [36 CFR § 261.58 (bb)]

ILLINOIS RIVER CORRIDOR ALCOHOL PROHIBITION AREA:

The Illinois River Corridor Alcohol Prohibition Area (“ Prohibition Area”) boundary is ¼ mile from each side of Forest Service Road #4103, beginning where Forest Service Road #4103 crosses the Forest boundary in the Southwest ¼ of the Northeast ¼ of Section 8, T.38S, R.8W., continuing west, and ending at the intersection of Forest Service Road #4103 and Forest Service Road #087 in the Southwest ¼ of the Northwest ¼ of Section 33, T.37S., R.9W., Josephine County, Willamette Meridian. The Prohibition Area does not include private lands within the boundary.

The Prohibition Area includes the following developed recreation sites: Kerby Flat Trailhead, Kerby Flat Day Use Area, Snailback Trailhead, Horn Bend Trailhead, Sixmile Campground, Sixmile Day Use Area, River Bench Campground, Divers Hole Day Use Area, Store Gulch Campground, Store Gulch Day Use Area, Echo Beach Campground, and Iron Ring Day Use Area. Exhibit A.

The Prohibition Area also includes Cedar Camp Campground and the land within a ¼ mile radius around the campground boundary. Exhibit B.

The Prohibition Area includes all National Forest System roads and trails within the boundaries of the Prohibition Area.

Exemptions:

Pursuant to 36 C.F.R. § 261.50(e), the following persons are exempt from this order:


1. Any Federal, State, or local officer, or member of any organized rescue or fire fighting force in the performance of an official duty.
2. Persons who are using the Prohibition Area strictly for direct and lawful access to or from private property or other public land outside the boundaries of the Prohibition Area.
3. Persons with Forest Service Permit No. FS-7700-48 (Permit for Use of Roads, Trails, or Areas Restricted by Regulation or Order) specifically exempting them from this Order.

This prohibition is in addition to the general prohibitions in 36 C.F.R. Part 261, Subpart A.

Violations of these prohibitions are punishable by a fine of not more than \$5,000.00 for an individual or \$10,000.00 for a corporation or imprisonment for not more than six months or both. 16 U.S.C. § 551 and 18 U.S.C §§ 3551, 3559, 3571, and 3581.

Executed at Medford, Oregon this ___22nd___ day of ___April___ 2024

DANIEL
QUINONES

 Digitally signed by DANIEL
QUINONES
Date: 2024.04.22 12:14:02 -07'00'

Dan Quinones
Acting Forest Supervisor
Rogue River-Siskiyou National Forest



Prohibition Posting



Prohibition Area - 1/4 Mile Buffer From FS Road 4103

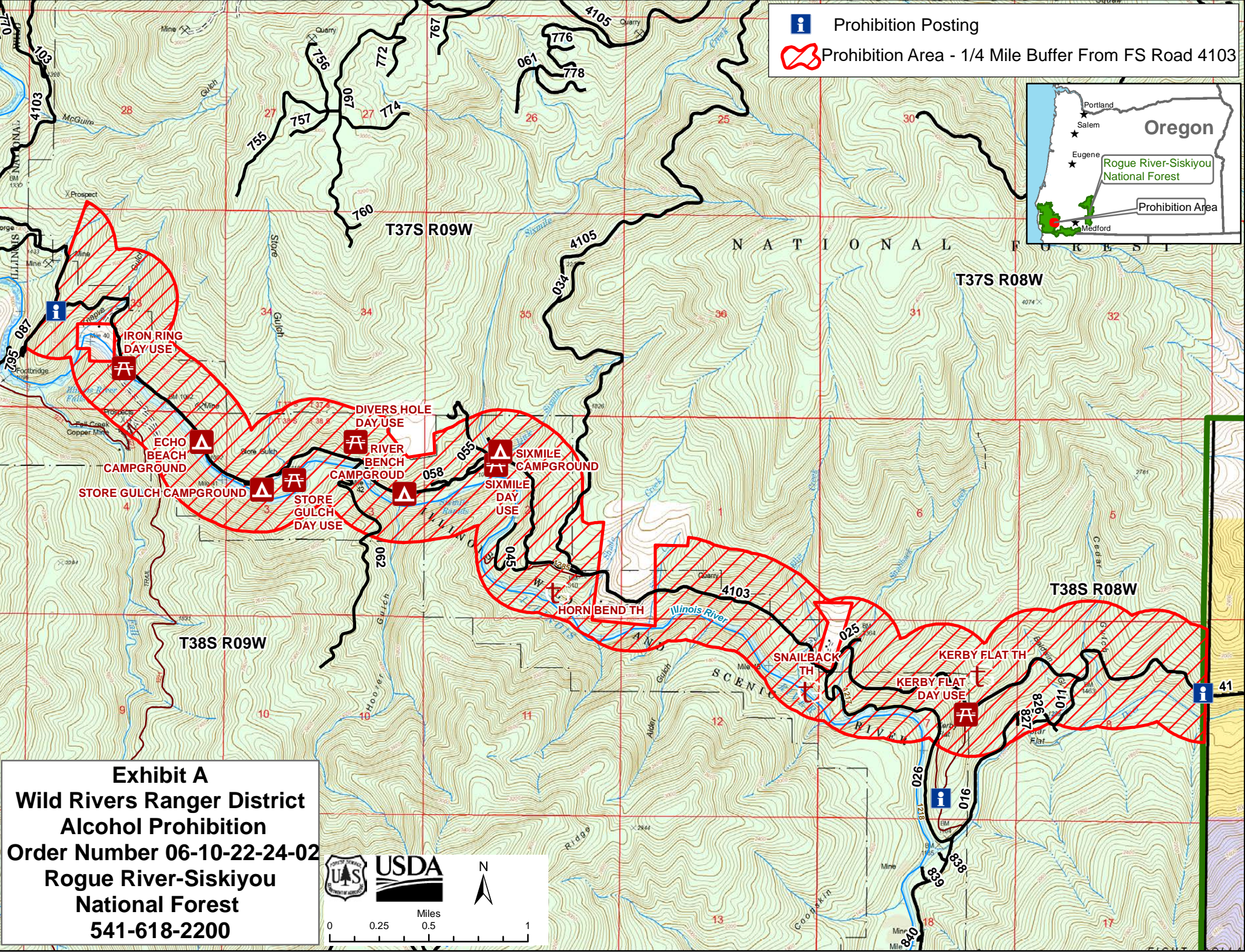
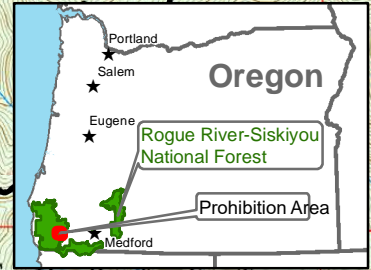




Exhibit A
Wild Rivers Ranger District
Alcohol Prohibition
Order Number 06-10-22-24-02
Rogue River-Siskiyou
National Forest
541-618-2200

US Forest Service
 USDA
 N
 0 0.25 0.5 1
 Miles

 Prohibition Posting

 1/4 Mile Buffer Around Recreation Site

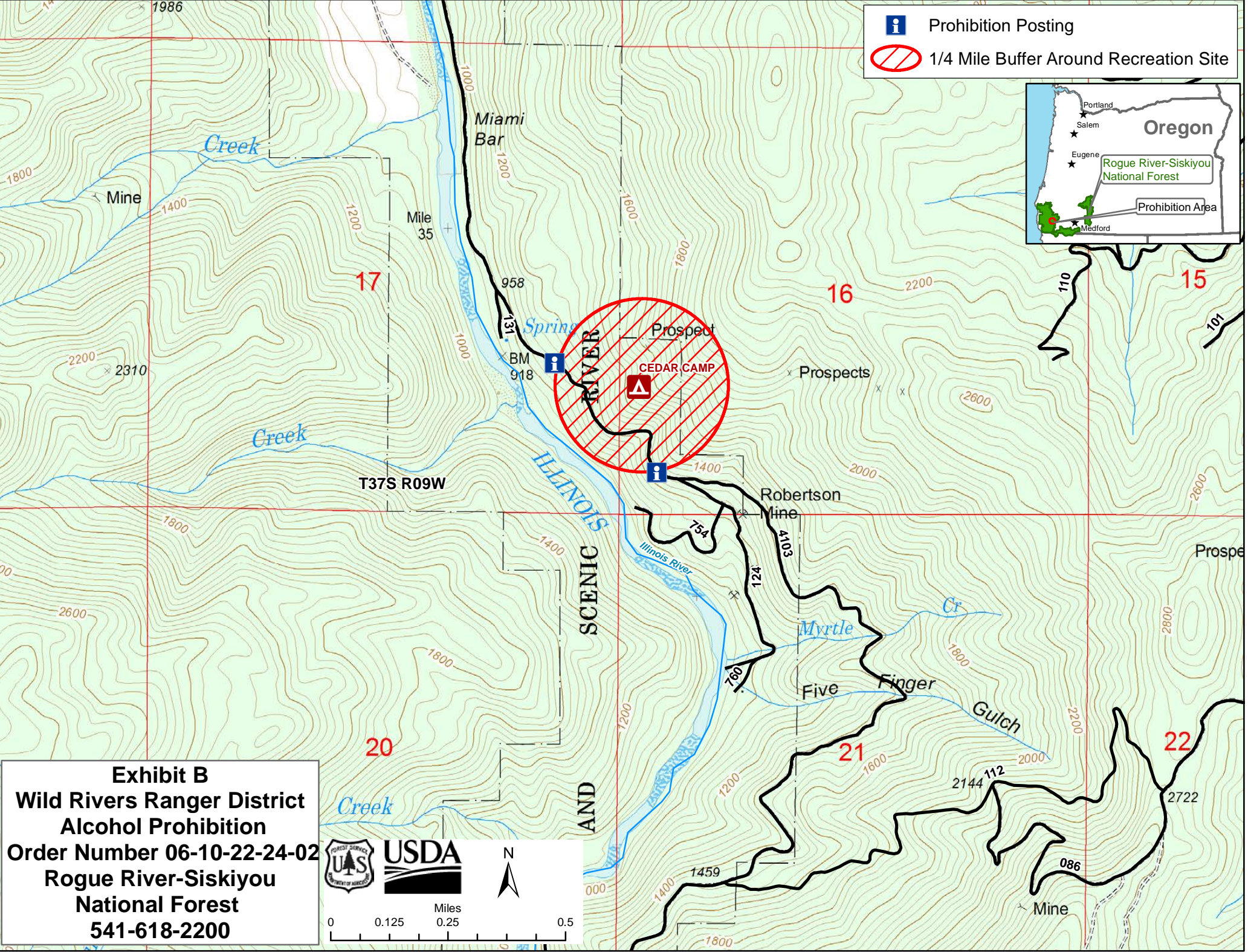




Exhibit B
Wild Rivers Ranger District
Alcohol Prohibition
Order Number 06-10-22-24-02
Rogue River-Siskiyou
National Forest
541-618-2200

N

Miles
 0 0.125 0.25 0.5