

Order Number: #03-04-07-24-01



**U.S. Department of Agriculture, U.S. Forest Service
Coconino National Forest
Mogollon Rim Ranger District**

Wolf Fire Closure Order

PROHIBITIONS

Pursuant to 16 U.S.C. § 551 and 36 C.F.R. § 261.50 (a) and (b), the following is prohibited on the National Forest System (NFS) in the Mogollon Ranger District, Coconino National Forest, described below and shown on the attached map incorporated into this Order as Exhibit A ("Described Area"):

1. Going into or being upon the designated areas 36 C.F.R. § 261.52(e).
2. Being on the Described Roads. 36 C.F.R. § 261.54(e).
3. Being on the Described Trails. 36 C.F.R. § 261.55(a).

EXEMPTIONS

Pursuant to 36 C.F.R. § 261.50(e), the following persons are exempt from this Order:

1. Persons with Forest Service Permit No. FS-7700-48 (Permit for Use of Roads, Trails, or Areas Restricted by Regulation or Order), specifically exempting them from this Order or a written determination by a Forest Service authorized officer that a permit is not required under 36 C.F.R. § 251.50(e)(1) or (2).
2. Any Federal, State, or Local Officer, or member of an organized rescue or firefighting resource in the performance of an official duty.

DESCRIBED AREA/ROADS

The described area as depicted on the map in Exhibit A includes all NFS lands, roads,

and trails within the boundary starting at the intersection of National Forest System Road (NFSR) 142 and NFSR 142E in Township 13N, Range 9E, Section 23, then east along NFSR 142 to the intersection with Arizona State Route 87, then north along State Route 87 to the intersection with Forest Highway (FH) 3/Lake Mary Road, then north along FH 3 to the intersection with NFSR 229D, then northwest along NFSR 229D to the intersection with NFSR 81C, then southwest along NFSR 81C to the intersection with NFSR 81A, then west then south along NFSR 81A to the intersection with NFSR 81B, then south along NFSR 81B to the intersection with NFSR 81, then west along NFSR 81 to the intersection with NFSR 9376L, then west along NFSR 9376L to the intersection with NFSR 9393M, then south then east along NFSR 9393M to the intersection with NFSR 9366N, then east along NFSR 9366N to the intersection with NFSR 81E, then south along NFSR 81E to NFSR 693, then south to the end of NFSR 693 (34° 33.167' N, 111° 26.018' W), then due south approximately 0.5 miles to the northern end of NFSR 142E (34° 32.738' N, 111° 26.018' W), then south along NFSR 142E to the intersection with NFSR 142.

Note: All trails within the described area are closed. Clints Well Campground is to remain closed. All roads along boundary of described area will remain open to the public.

PURPOSE

A closure is needed to provide for public health and safety due to the Wolf Fire and associated operations.

IMPLEMENTATION

1. This Order shall be in effect from May 3rd, 2024 at 8:00 am through June 1, 2024 at 11:59 pm unless rescinded.
2. A map identifying the Described Road and Described Area is attached and made part of this Order as Exhibit A. For a digital version of this Order and Exhibit A, go to <https://www.fs.usda.gov/alerts/coconino/alerts-notices>.
3. Unless otherwise expressly defined in this Order, the terms used in this Order are defined by the regulations of the Secretary of Agriculture, 36 C.F.R. Chapter II, Parts 200-299. If there are terms in this Order that are not expressly defined in the Order or 36 C.F.R. Chapter II, Parts 200-299, their meaning shall be determined by their plain language definitions.
4. A violation of the above prohibitions is punishable as a Class B misdemeanor by a fine of not more than \$5,000 for individuals and \$10,000 for organizations, or by imprisonment for not more than six months, or both. 16 U.S.C. § 551; 18 U.S.C. §§ 3559, 3571, and 3581.

5. Contact the Mogollon Rim Ranger District in Happy Jack, (928) 477-2255, and Coconino National Forest Supervisor's Office in Flagstaff, (928) 527-3600, for more information about this Order.
6. This Order supersedes any previous Orders prohibiting the same or similar acts in/on the same Described Road and Described Area.

Signed and issued on May 3, 2024.

AARON MAYVILLE
Forest Supervisor
Coconino National Forest

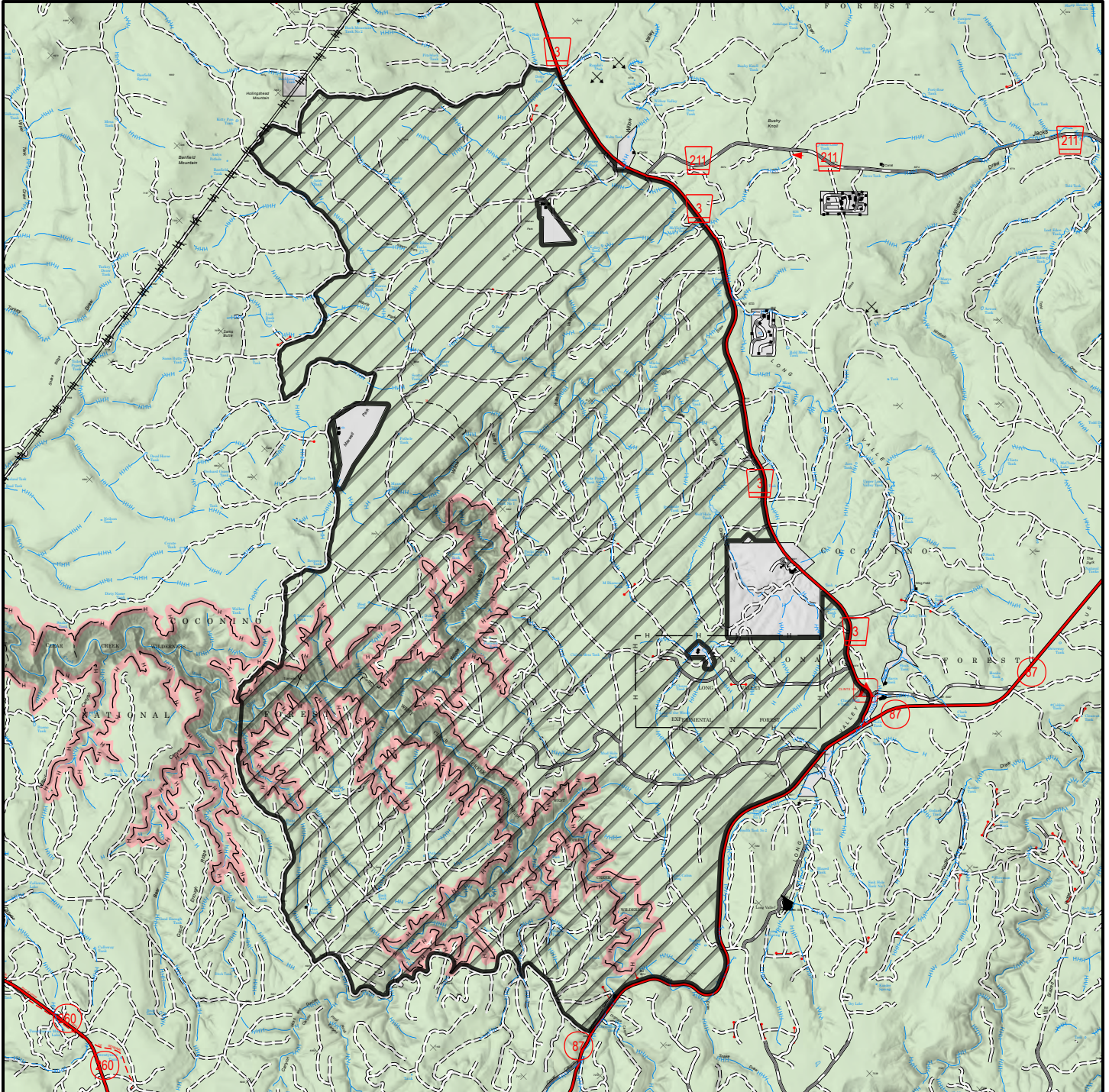


Forest Service
U.S. DEPARTMENT OF AGRICULTURE

Exhibit: A

Wolf Fire Area Closure

Coconino National Forest | Mogollon Rim Ranger District



Forest Order Information




Order Number: 03-04-07-24-01

Start Date: 5/3/2024

End Date: 6/1/2024

Disclaimer

The USDA Forest Service makes no warranty, expressed or implied regarding the data displayed on this map, and reserves the right to correct, update, modify, or replace this information without notification.

-  Described Area
-  Non-FS Lands
-  National Forest

0 0.5 1 2 Miles



ARIZONA
Coconino County



Map Created on 5/2/2024

