

INFORMATION SOURCES

BRIDGER-TETON NATIONAL FOREST
340 North Cache
P.O. Box 1888
Jackson, WY 83001 307-739-5500

PINEDALE RANGER DISTRICT
29 E. Fremont Lake Road
P.O. Box 220
Pinedale, WY 82941 307-367-4326

BIG PINNEY RANGER DISTRICT
10410 South Hwy 189
P.O. Box 218
Big Piney, WY 83113 307-276-3375

GREYS RIVER RANGER DISTRICT
671 North Washington Street
Afton, WY 83110 307-886-5300

KEMMERER RANGER DISTRICT
308 Hwy 189 North
Kemmerer, WY 83101 307-828-5100

JACKSON RANGER DISTRICT
340 North Cache
P.O. Box 1689
Jackson, WY 83001 307-739-5400

BLACKROCK RANGER DISTRICT
P.O. Box 278
20250 East Hwy 26/287
Moran, WY 83013 307-543-2386

WYOMING GAME AND FISH DEP.
Pinedale Office
432 E Mill Street
Pinedale, WY 82941 307-367-4352

EMERGENCY PHONE NUMBERS
Emergency Services 911
Wyoming Highway Patrol 1-800-442-9090

REPORT FIRES TO
Ranger District Office or Fire Dispatch
at 307-739-3630

WEBSITE
www.fs.usda.gov/main/btnf/maps-pubs



PURPOSE AND CONTENTS OF THIS MAP

The designations shown on this motor vehicle use map (MVUM) were made by the responsible official pursuant to 36 CFR 212.51, are effective as of the date on the front cover of this MVUM, and will remain in effect until superseded by next year's MVUM.

It is the responsibility of the user to acquire the current MVUM. This MVUM shows the National Forest System roads, National Forest System trails, and the areas on National Forest System lands in the Bridger-Teton National Forest that are designated for motor vehicle use pursuant to 36 CFR 212.51. This MVUM also identifies the vehicle classes allowed on each route and in each area; and any seasonal restrictions that apply on those routes and in those areas.

Designation of a road, trail, or area for motor vehicle use by a particular class of vehicle under 36 CFR 212.51 should not be interpreted as encouraging or inviting use or implying that the road, trail, or area is passable, actively maintained, or safe for travel. Motor vehicle designations include parking along designated routes and at facilities associated with designated routes when it is safe to do so and when not causing damage to National Forest System resources. Seasonal weather conditions and natural events may render designated roads and trails impassable for extended periods. Designated areas may contain dangerous or impassable terrain. Many designated roads and trails may be passable only by high-clearance vehicles or four-wheel-drive vehicles. Maintenance of designated roads and trails is dependent on available resources, and many may receive little maintenance.

This motor vehicle use map identifies those roads, trails, and areas designated for the motor vehicle use under 36 CFR 212.51 for the purpose of enforcing the prohibition at 36 CFR 261.13. This is a limited purpose. The other public roads are shown for information and navigation purposes only and are not subject to designation under the Forest Service travel management regulation.

These designations apply only to National Forest System roads, National Forest System trails, and areas on National Forest System lands.

Legend

- Roads Open to Highway Legal Vehicles
- Roads Open to All Vehicles
- Special Vehicle Designation (See Table)
- Trails Open to Wheeled Vehicles 50' or Less in Width
- Seasonal Designation (See Table)
- Dispersed Camping Allowed
- Highways, U.S. State
- Other Public Roads
- Short Route Identifier
- FS Campground
- Picnic Area
- Peaks
- Forest or Unit Boundary
- National Forest System Lands
- Non-National Forest System Lands within the National Forest
- Wilderness Areas
- Political Boundary
- Lakes and Rivers

Scale: 0 15 30 60 90 120 Miles

Roads Too Short to Be Seen Clearly on the Map

Route ID	Route Designation	Length, in Feet
638A	Route Recommended for High Clearance Vehicles	762
640B	Route Recommended for High Clearance Vehicles	794
640C	Route Recommended for High Clearance Vehicles	841
651A	Route Recommended for High Clearance Vehicles	660
655A	Route Recommended for High Clearance Vehicles	565
671E	Route Recommended for High Clearance Vehicles	533
680B	Route Recommended for High Clearance Vehicles	645
680C	Route Recommended for High Clearance Vehicles	325
680D	Route Recommended for High Clearance Vehicles	469
680F	Route Recommended for High Clearance Vehicles	795
740C	Route Recommended for High Clearance Vehicles	570
751A	Road Open to All Vehicles	634
751B	Road Open to All Vehicles	964
713A	Route Recommended for High Clearance Vehicles	280
713B	Route Recommended for High Clearance Vehicles	236

EXPLANATION OF LEGEND ITEMS

Roads Open to Highway Legal Vehicles Only:
These roads are open only to motor vehicles licensed under State law for general operation on all public roads within the state.

Roads Open to All Vehicles:
These roads are open to all motor vehicles, including smaller off-highway vehicles that may not be licensed for highway use (but not to oversize or overweight vehicles under State traffic law).

Trails Open to All Vehicles:
These trails are open to all motor vehicles, including both highway legal and nonhighway legal vehicles.

Trails Open to Wheeled Vehicles 50' or less in Width:
These trails are open only to wheeled, motor vehicles less than 50 inches in width at the widest point on the vehicle.

Special Vehicle Designation:
This symbol indicates the road or trail is open to classes of vehicles other than those listed above. Refer to the Seasonal and Special Designation Table for further instructions.

Seasonal Designation:
This symbol, used in conjunction with one of the other road or trail symbols, indicates that the road or trail is open only during certain portions of the year. Refer to Seasonal and Special Designation Table for further instructions.

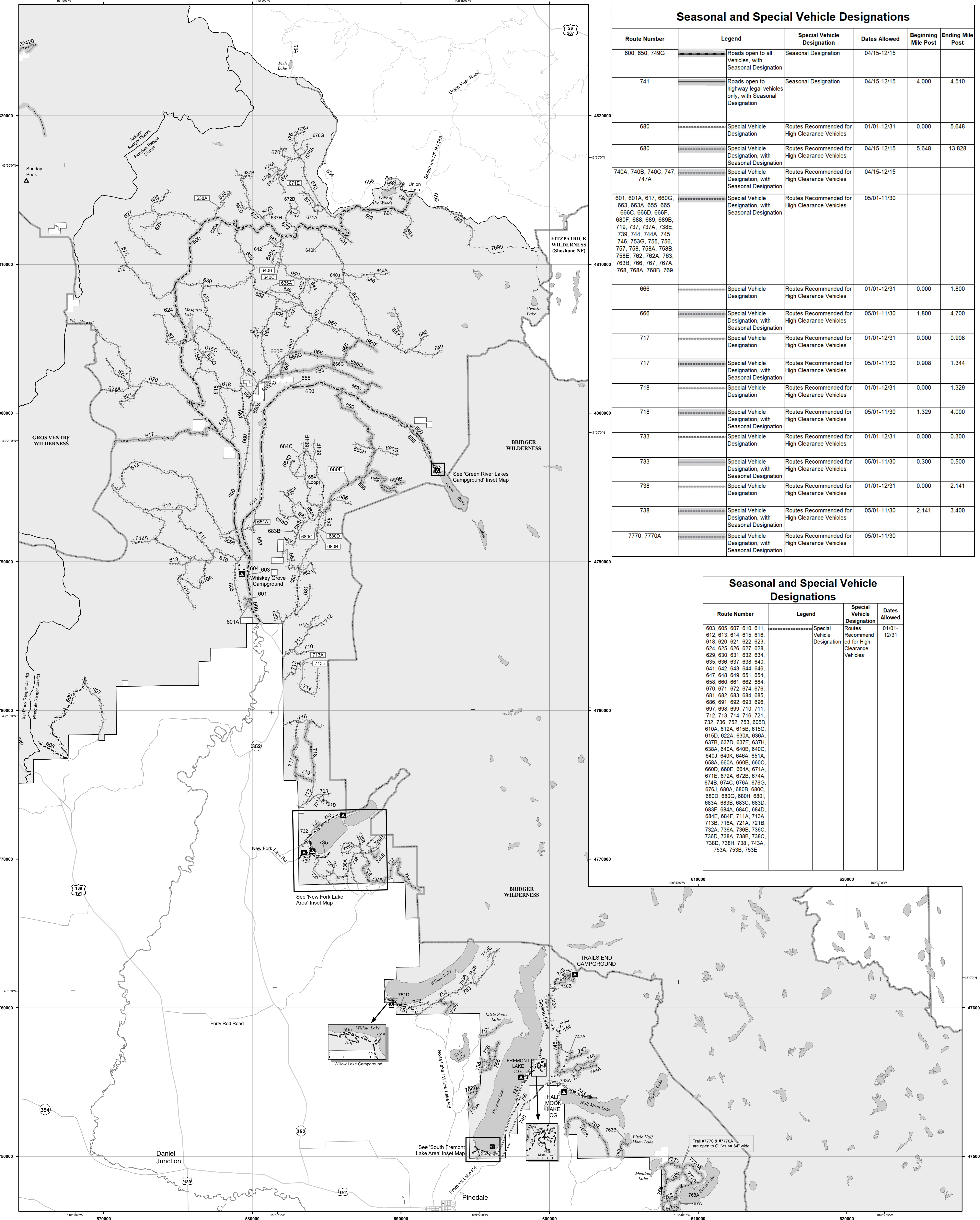
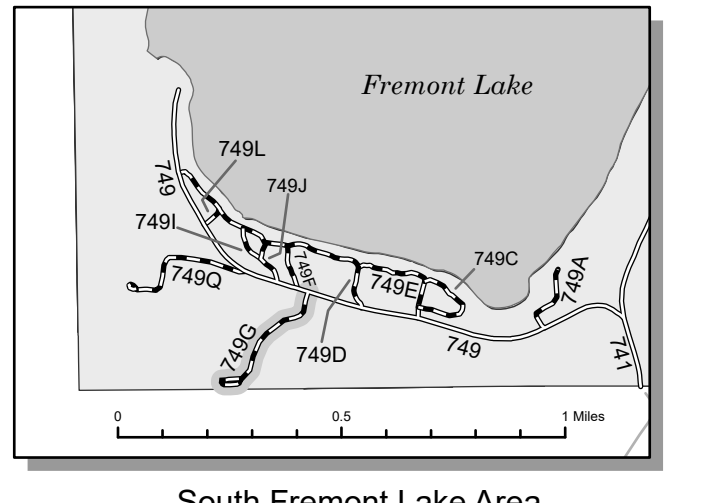
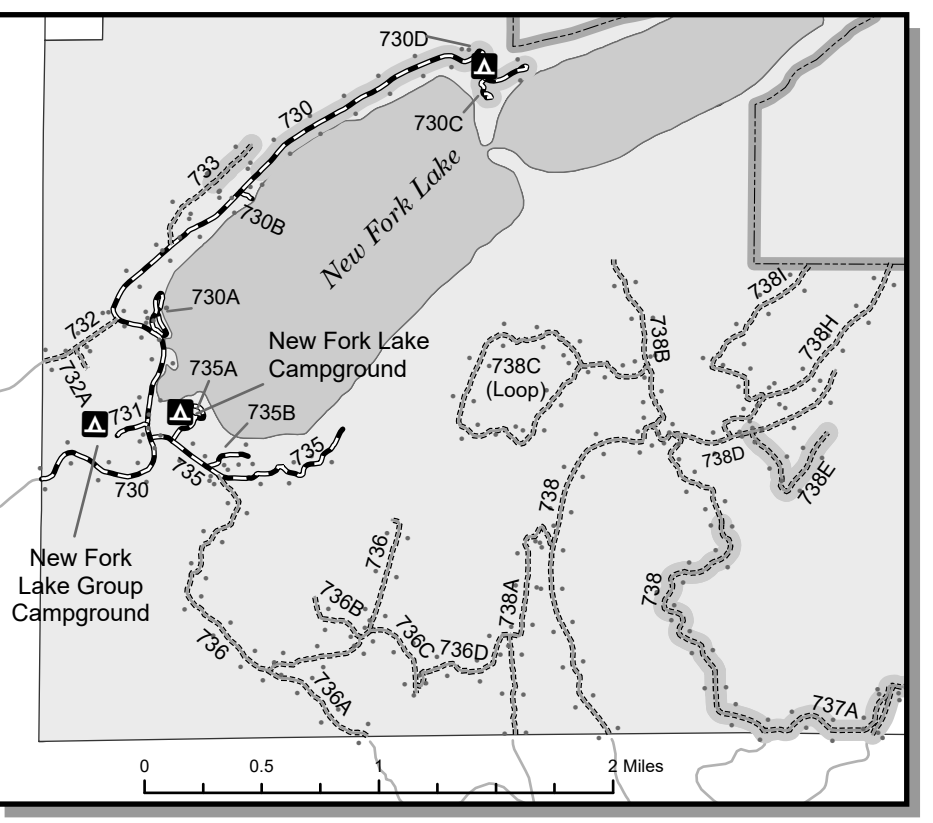
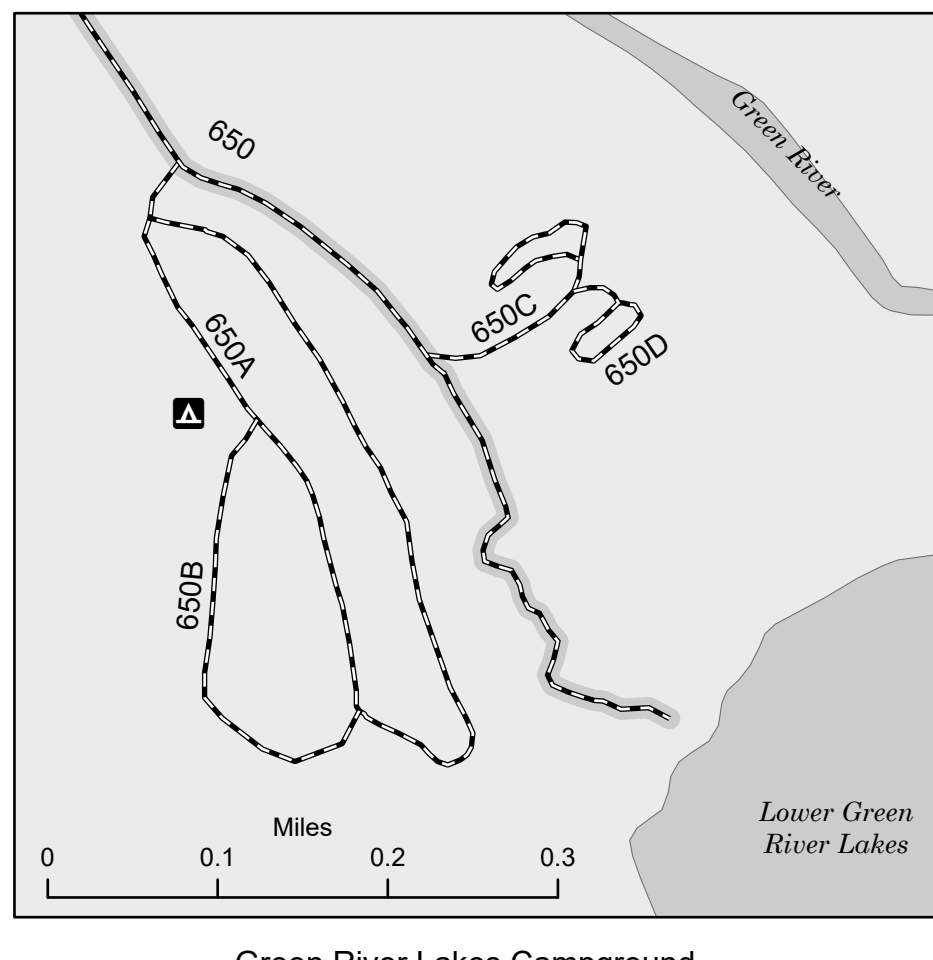
Dispersed Camping Allowed:
Motor vehicle use off of designated roads only for accessing dispersed campsites is permitted for up to 300 feet from the centerline of the road for the period of allowed use as shown on this map except in areas where there are Marked Designated Dispersed Sites.

Other Public Roads and Trails:
Highways, U.S. State
Other Public Roads
Other Public Trails

These symbols are used to show routes the Forest Service does not have jurisdiction over and has not designated for motorized use. These symbols are part of the reference layer showing connections to towns and cities outside the forest boundary.

Short Route Identifier:
[Symbol]
This symbol is used for roads that are too short to show a symbol type on the map. The symbol contains the number of the road or trail. Users should refer to the corresponding number in the Short Route Table for designation information.

Trails Open to E-Bikes:
The Forest Service manages e-bikes as a motor vehicle. Class 1, 2, and 3 e-bikes are allowed on roads designated for any classes of motor vehicles and where consistent with state laws regarding e-bike use on public roads. Class 1, 2, and 3 e-bikes are also allowed on trails open to all classes of motor vehicles, including motorcycles, and trails designated for those classes of e-bikes. Refer to the Seasonal and Special Vehicle Designation Table for roads and trails that have restrictions on the use of e-bikes.



Seasonal and Special Vehicle Designations

Route Number	Legend	Special Vehicle Designation	Dates Allowed	Beginning Mile Post	Ending Mile Post
600, 650, 749G	[Symbol]	Roads open to all Vehicles, with Seasonal Designation	Seasonal Designation	04/15-12/15	
741	[Symbol]	Roads open to highway legal vehicles only, with Seasonal Designation	Seasonal Designation	04/15-12/15	4.000 4.510
680	[Symbol]	Special Vehicle Designation	Routes Recommended for High Clearance Vehicles	01/01-12/31	0.000 5.648
680	[Symbol]	Special Vehicle Designation, with Seasonal Designation	Routes Recommended for High Clearance Vehicles	04/15-12/15	5.648 13.828
740A, 740B, 740C, 747, 747A	[Symbol]	Special Vehicle Designation, with Seasonal Designation	Routes Recommended for High Clearance Vehicles	04/15-12/15	
601, 601A, 617, 660G, 663, 663A, 655, 665, 666C, 666D, 666F, 680F, 688, 689, 689B, 719, 737, 737A, 738E, 739, 744, 744A, 745, 746, 753G, 755, 756, 757, 758, 758A, 758B, 759E, 762, 762A, 763, 763B, 766, 767, 767A, 768, 768A, 768B, 769	[Symbol]	Special Vehicle Designation, with Seasonal Designation	Routes Recommended for High Clearance Vehicles	05/01-11/30	
666	[Symbol]	Special Vehicle Designation	Routes Recommended for High Clearance Vehicles	01/01-12/31	0.000 1.800
666	[Symbol]	Special Vehicle Designation, with Seasonal Designation	Routes Recommended for High Clearance Vehicles	05/01-11/30	1.800 4.700
717	[Symbol]	Special Vehicle Designation	Routes Recommended for High Clearance Vehicles	01/01-12/31	0.000 0.908
717	[Symbol]	Special Vehicle Designation, with Seasonal Designation	Routes Recommended for High Clearance Vehicles	05/01-11/30	0.908 1.344
718	[Symbol]	Special Vehicle Designation	Routes Recommended for High Clearance Vehicles	01/01-12/31	0.000 1.329
718	[Symbol]	Special Vehicle Designation, with Seasonal Designation	Routes Recommended for High Clearance Vehicles	05/01-11/30	1.329 4.000
733	[Symbol]	Special Vehicle Designation	Routes Recommended for High Clearance Vehicles	01/01-12/31	0.000 0.300
733	[Symbol]	Special Vehicle Designation, with Seasonal Designation	Routes Recommended for High Clearance Vehicles	05/01-11/30	0.300 0.500
738	[Symbol]	Special Vehicle Designation	Routes Recommended for High Clearance Vehicles	01/01-12/31	0.000 2.141
738	[Symbol]	Special Vehicle Designation, with Seasonal Designation	Routes Recommended for High Clearance Vehicles	05/01-11/30	2.141 3.400
7770, 7770A	[Symbol]	Special Vehicle Designation, with Seasonal Designation	Routes Recommended for High Clearance Vehicles	05/01-11/30	

Seasonal and Special Vehicle Designations

Route Number	Legend	Special Vehicle Designation	Dates Allowed
603, 605, 607, 610, 611, 612, 613, 614, 615, 616, 618, 620, 621, 622, 623, 624, 625, 626, 627, 628, 629, 630, 631, 632, 634, 635, 636, 637, 638, 640, 641, 642, 643, 644, 645, 647, 648, 649, 651, 654, 658, 660, 661, 662, 664, 670, 671, 672, 674, 676, 681, 682, 683, 684, 685, 686, 691, 692, 693, 696, 697, 698, 699, 710, 711, 712, 713, 714, 716, 721, 732, 736, 752, 753, 605B, 610A, 612A, 615B, 615C, 615D, 622A, 630A, 636A, 637B, 637D, 637E, 637H, 638A, 640A, 640B, 640C, 640J, 640K, 646A, 651A, 658A, 660A, 660B, 660C, 660D, 660E, 664A, 671A, 671E, 672A, 672B, 674A, 674B, 674C, 676A, 676C, 676I, 680A, 680B, 680C, 680D, 680G, 680H, 680I, 683A, 683B, 683C, 683D, 683F, 684A, 684C, 684D, 684E, 684F, 711A, 713A, 713B, 716A, 721A, 721B, 732A, 738A, 738B, 738C, 736D, 738A, 738B, 738C, 738D, 738H, 738I, 743A, 753A, 753B, 753E	[Symbol]	Special Vehicle Designation	Routes Recommended for High Clearance Vehicles 01/01-12/31

WEBSITE

This map and the other Bridger-Teton National Forest Motor Vehicle Use Maps are available for download at the website:

www.fs.usda.gov/main/btnf/maps-pubs

ALWAYS REMEMBER TO RESPECT PRIVATE LAND! PROTECT YOUR PRIVILEGE. STAY ON DESIGNATED ROADS AND TRAILS AND IN DESIGNATED AREAS.

Read and understand this map in its entirety. If you have questions, please contact the Bridger-Teton National Forest for clarification.

As a motor vehicle operator on a National Forest System road, trail, or area you must comply with this map, as well as all Federal, State, and local laws and regulations. Compliance with these rules is your responsibility.

The U.S. Department of Agriculture (USDA) prohibits discrimination in all its programs and activities on the basis of race, color, national origin, age, disability, and where applicable, sex, marital status, familial status, parental status, religion, sexual orientation, genetic information, political beliefs, reprisal, or because all or part of an individual's income is derived from any public assistance program. (Not all prohibited bases apply to all programs.) Persons with disabilities who require alternative means for communication of program information (Braille, large print, audiotype, etc.) should contact USDA's TARGET Center at (202) 720-2600 (voice and TDD). To file a complaint of discrimination, write to USDA, Director, Office of Civil Rights, 1400 Independence Avenue, S.W., Washington, D.C. 20250-9410, or call (800) 795-3272 (voice) or (202) 720-6382 (TDD). USDA is an equal opportunity provider and employer.