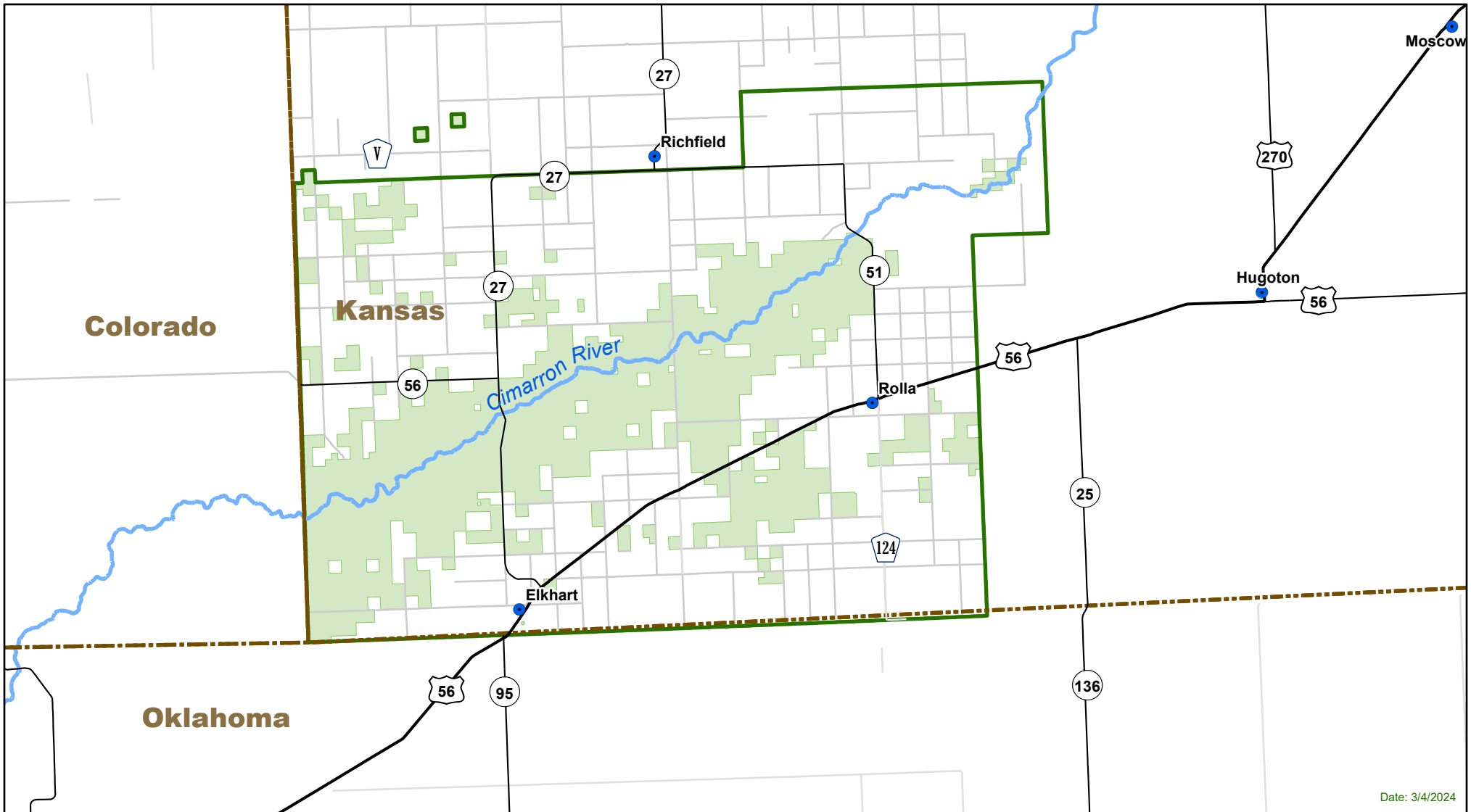




Cimarron National Grassland

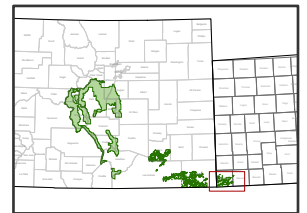
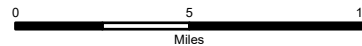


Date: 3/4/2024

Map Key

- National Forest Administrative Boundary
- USDA Forest Service
- Non-Federal Land
- State Line
- Interstate Highway
- US Highway
- State Highway and Route
- Other Major Road

1. Camping at any location within the same 20-mile radius for more than 14 days within any continuous 30-day period. 36 C.F.R. § 261.58(a)
2. Camping, unless in a Forest Service developed or designated recreation site, within 100 feet of a body of water (such as a lake, stream, pond, or river). 36 C.F.R. 261.58(e)



COLORADO/KANSAS