

Recreation Site Map - North Kaibab Ranger District

Southwestern Region | Kaibab National Forest

Driving Distance/Time from Fredonia, AZ:

Via US-89A, Hwy 67

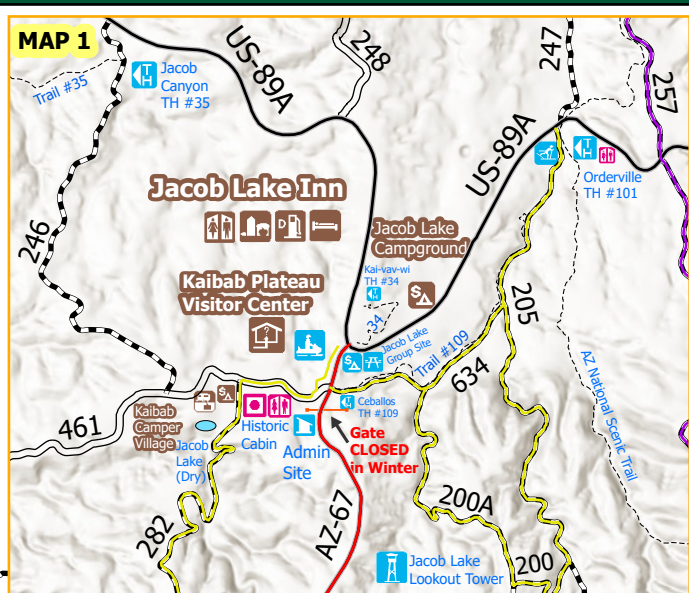
Le Fevre Overlook: 19 miles/20 mins
Jacob Lake Inn/Campground/Kaibab Plateau Visitor Center: 30 miles/35 mins
North Rim National Park Visitor Center: 74 miles/1hr & 30 mins
House Rock Valley Overlook: 42 miles/46 mins
Rainbow Rim Trail: 131 miles/6 hrs & 45 mins **(To all five points)**
Demotte Campground/Kaibab Lodge: 56 miles/1hr

Via Forest Road 22

Big Springs Cabin: 29 miles/40 mins
JumpUp Cabin: 45 miles/1hr & 30 mins

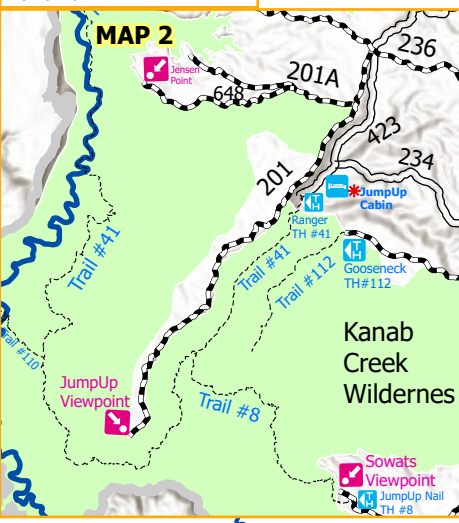
Phone Directory: Emergency: Dial 911

Coconino County Dispatch: 928-774-4523
ADOT Fredonia: 928-643-7380
AZ Game & Fish Dept: 928-774-5045
Kaibab Plateau Visitor Center: 928-643-7298
North Kaibab District Office: 928-643-7395
North Rim Visitor Center: 928-638-7864
North Rim Backcountry Office: 928-638-7868

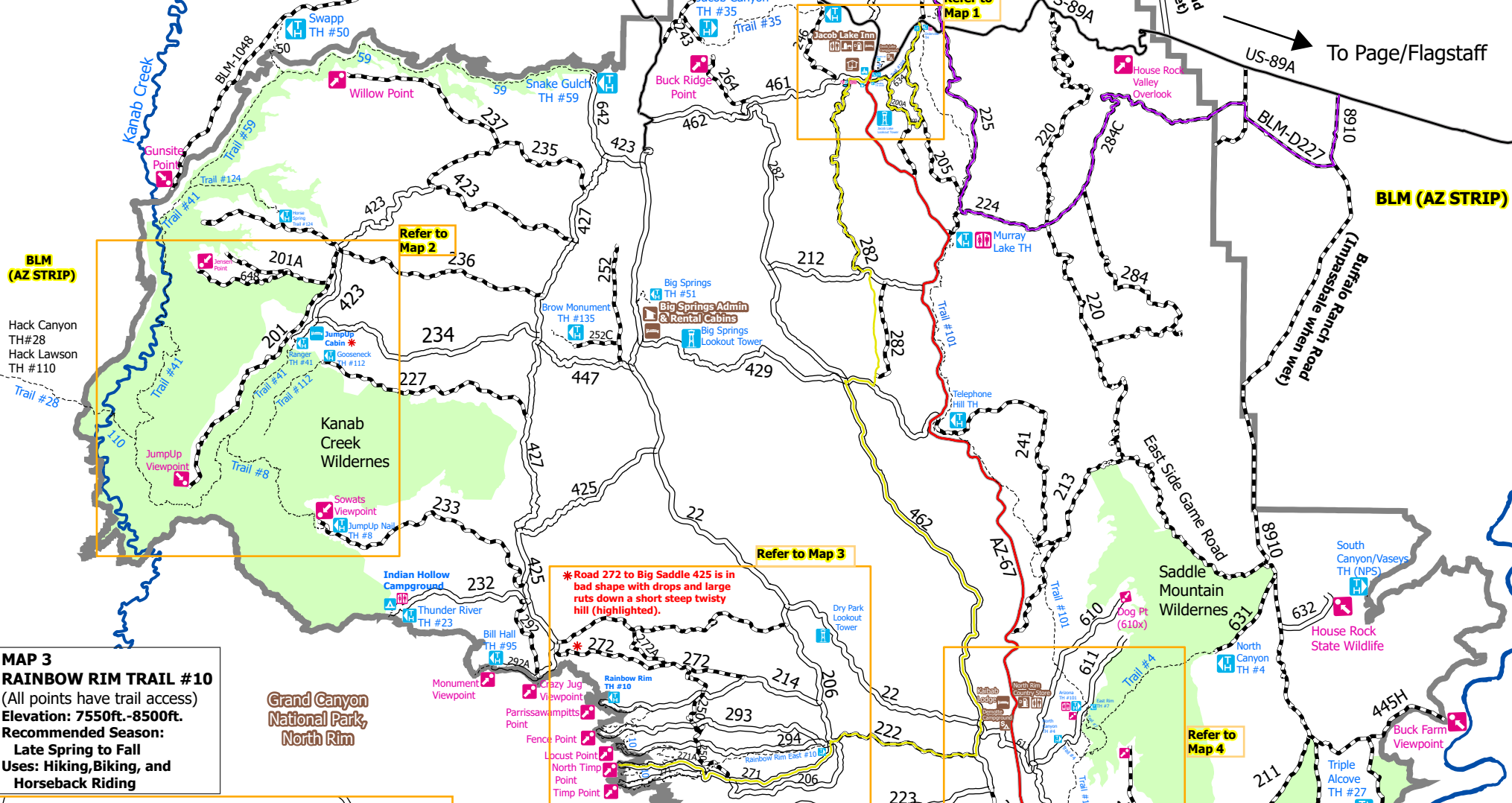


JACOB LAKE (MAP 1)
Elevation: 7900 ft.
Ave. Temperature:
May -L(39F)/H(66F)
July -L(54F)/H(81F)
Oct -L(36F)/H(60F)
Jan -L(21F)/H(43F)
Recommended Season:
Late Spring to Fall
Inn/Gas Station: Open All Year
Campground/Visitor Center
Opens from May 15-October
AZ-67 CLOSED-DEC TO MAY 14

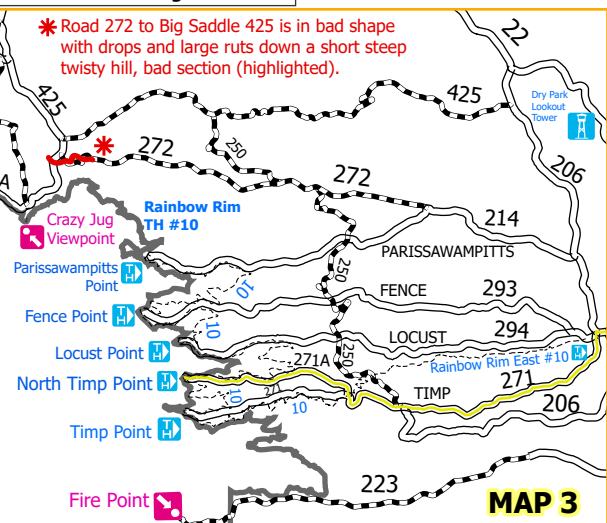
KANAB CREEK (MAP 2)
Elevation: 4500ft.-6000ft.
Ave. Temperature:
May -L(39F)/H(78F)
July -L(57F)/H(96F)
Oct -L(35F)/H(69F)
Jan -L(19F)/H(46F)
Recommended Season:
Early Winter, Spring
and Fall



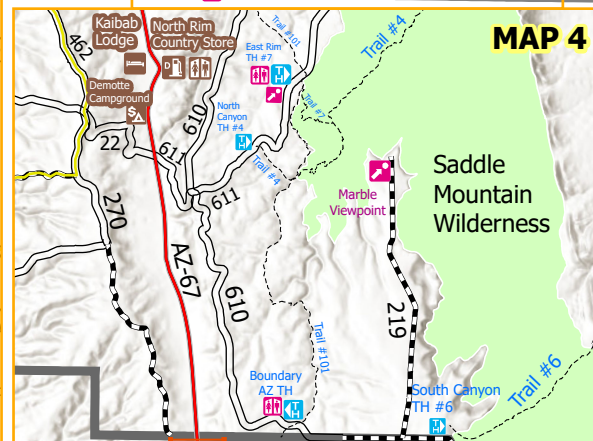
*JumpUp Viewpoint is accessed only by FR201, while JumpUp Cabin is accessed only by FR423



MAP 3 RAINBOW RIM TRAIL #10
(All points have trail access)
Elevation: 7550ft.-8500ft.
Recommended Season:
Late Spring to Fall
Uses: Hiking, Biking, and Horseback Riding



*Road 272 to Big Saddle 425 is in bad shape with drops and large ruts down a short steep twisty hill (highlighted).



DEMOTTE (MAP 4)
Elevation: 8760 ft-9000 ft.
Ave. Temperature:
May -L(34F)/H(63F)
July -L(48F)/H(78F)
Oct -L(31F)/H(57F)
Jan -L(17F)/H(38F)
Recommended Season:
Late Spring to Fall
Store/Gas Station: May 15-Nov
Campground: May 15 - Oct 15
North Rim GC Opens May 15-Nov

WARNING: CELLPHONE SERVICE IS UNRELIABLE, PLAN AHEAD.
ROADS BECOMING IMPASSABLE WHEN WET.
FLIP FOR TRAIL INFORMATION

Legend















































Great Western Trail	High Clearance Veh. Road	Trailhead	Campground Fee Area	Rental Cabin
Winter Recreation	Passenger Car Road	Viewpoints	Day Use Picnic Fee Area	Hotel/Cabin/Restaurant
Trail	Paved Road	Lookout Tower	Campground No Fee	Visitor Center
River/Creek	AZ Hwy 67	Forest Service Facility	RV/Tent Full hook-up Campground	Historic Cabin
North Kaibab Ranger District Boundary	Seasonally Locked Gate			
Wilderness	Ranger District Office			




















To view map online, please scan QR code below or visit <https://www.fs.usda.gov/main/kaibab/maps-pubs>

This product is reproduced from geospatial information prepared by the USDA Forest Service. Geospatial information and GIS product accuracy may vary. Using GIS products for purposes other than those for which they were created may yield inaccurate or misleading results. USDA Forest Service reserves the right to correct, update, modify or replace GIS products without notification

Kaibab National Forest
North Kaibab Ranger District Trails and Viewpoints
PO Box. 248 Fredonia, AZ 86022; (928)643-7395
VIEWPOINTS

Name of Viewpoint	Difficulty	Viewpoint Elevation	Uses		Recommended Season
Buck Farm Viewpoint	Requires High Clearance or 4-wheel drive	5780 ft.	 		Late Spring to Early Fall
Buck Ridge Point	Forest Road 264	7600 ft.	 	 	April to November
Crazy Jug Viewpoint	Requires High Clearance Vehicle	7440 ft.	 		Late Spring to Early Fall
East Rim Viewpoint	Passenger Car Accessible	8810 ft.	 		Late Spring to Early Fall
Fence Viewpoint	Passenger Car accessible but may require High-Clearance any time	7600 ft.	 		Late Spring to Fall
Fire Point (GCNP)	Requires High Clearance Vehicle	7570 ft.	 		Late Spring to Early Fall
Jensen Point	Forest Road 648	5791 ft.	 		Late Spring to late Fall
Jumpup Viewpoint	Requires High Clearance or 4-wheel drive	5650 ft.	 		Spring and Fall
Locust Viewpoint	Passenger Car accessible but may require High-Clearance any time	7600 ft.	 		Late Spring to Fall
North Timp Viewpoint	Passenger Car accessible but may require High-Clearance any time	7600 ft.	 		Late Spring to Fall
Marble Viewpoint	Requires High Clearance Vehicle	8500 ft.	 		Late Spring to Early Fall
Monument Viewpoint	Easy - Moderate	7138 ft.	 		Late Spring to Early Fall
Sowats Viewpoint	Requires High Clearance or 4-wheel drive	6168 ft.	 		Early Spring to Late Fall
Timp Viewpoint	Passenger Car accessible but may require High-Clearance any time	7600 ft.	 		Late Spring to Fall
Willow Point	Forest Road 237	5500 ft.	 		Late Spring to Fall

































TRAILS (NO e-BIKES)

Trail	#	Difficulty	Length (One Way)	Trailhead Elevation	Elevation Gain/Loss	Uses	Recommended Season
Arizona Nat'l Scenic Trail	101	Easy - Difficult	50 mi./ 80.47 km.	6500 ft. - 9000 ft.	2500 ft.	  	Late Spring to Fall
Big Springs	51	Moderate	1.3 mi./ 2.10 km	7837 ft.	870 ft.	 	Late Spring to Fall
Bill Hall (0.8 mi. FS/ 1.75 mi. GCNP)	95	Moderate - Difficult	2.55 mi./ 4.10 km	7061 ft.	1790 ft.		Late Spring to Fall
Brow Monument	108	Easy	1 mi./ 1.61 km	7345 ft.	Fairly Flat	 	Spring to Late Fall
Ceballos	109	Easy	2.5 mi./ 4 km.	7923 ft.	328 ft.	 	Late Spring to Fall
Jacob Canyon	35	Easy	5.7 mi./ 9.17 km	7557 ft.	858 ft.	 	Late Spring to Fall
Kai-vav-wi Nature Trail	34	Easy	0.8 mi./ 1.29 km.	7920 ft.	110 ft.	 	Late Spring to Fall
Navajo	19	Easy - Difficult	13 mi./ 20.93 km.	5833 ft. / 5667 ft.	700 ft.	  	Spring to early Summer






TRAILS (NO e-BIKES)

Trail	#	Difficulty	Length (One Way)	Trailhead Elevation	Elevation Gain/Loss	Uses	Recommended Season
Rainbow Rim	10	Easy - Intermediate	27.5 mi./ 44.26 km	7550 ft.	1250 ft.	  	Late Spring to Fall
Thunder River (200 ft. FS/12.97 mi. GCNP)	23	Easy - Difficult	13 mi./ 20.93 km.	6220 ft.	4260 ft.		Late Spring to Fall
Nordic Ski Trail		Intermediate - Difficult	8 mi. loop 12.88 km.	7500 ft.		 	Winter; Non-motorized

WILDERNESS TRAILS: Kanab Creek and Saddle Mountain Wilderness Areas

Trail	#	Difficulty	Length (One Way)	Trailhead Elevation	Elevation Gain/Loss	Uses	Recommended Season
East Rim	7	Difficult/Steep	1.6 mi./ 2.57 km.	8810 ft.	1450 ft.	 	Late Spring to Early Fall
Gooseneck	112	Easy	4.5 mi./ 7.25 km	6000 ft.	319 ft.	  	Late Spring to Early Fall
Hack- Lawson	110	Intermediate - Difficult	1.7 mi./ 2.74 km.	3956 ft.	649 ft.	 	Spring of Fall.
Hack Canyon (1.25 mi. FS/4.75 mi. BLM)	28		6 mi./ 9.65 km.	3843 ft.	536 ft.	  	Summers and Winters can be harsh
Horse Spring	124	Moderate	1.7 mi./ 2.75 km.	6000 ft.	1000 ft.	  	Late Spring to Fall
JumpUp-Nail	8	Intermediate - Difficult	6 mi./ 9.65 km.	6170 ft.	2000 ft.	 	Spring and Fall
Nankowep (GCNP)	57	Difficult	5.8 mi./ 9.33 km	6480 ft.	2320 ft.	 	Spring to Early Summer; Fall to Early Winter
North Canyon	4	Difficult	7 mi./ 11.27 km.	8919 ft./ 6104 ft.	2670 ft.	 	Late Spring to Early Fall
Ranger	41	Intermediate - Difficult	25.7 mi./ 41.36 km.	5580 ft.	2280 ft.	  	Spring to Early Winter
Snake Gulch	59	Easy - Intermediate	16.8 mi./ 27.04 km.	5860 ft.	2660 ft.	  	Spring to Early Summer; Fall to Early Winter
South Canyon	6	Difficult	5.5 mi./ 8.85 km.	9180 ft./ 6315 ft.	2500 ft.	  	Late Spring to Early Fall
Swapp (0.9 mi. FS/ 1.1 mi. BLM)	50	Intermediate - Difficult	2 mi./ 3.22 km.	5272 ft.	563 ft.	 	Spring to Early Summer; Fall to Early Winter
Triple Alcove	27	Easy	0.5 mi./ 0.81 km.	6560 ft.	67 ft.	 	Late Spring, Summer, Fall and Early Winter

MOTORIZED TRAILS

Trail	#	Difficulty	Length (One Way)	Trailhead Elevation	Elevation Gain/Loss	Uses	Recommended Season
Great Western	150	Requires High Clearance or 4-wheel drive	30 mi./ 48.28 km.	5200 ft.	N/A	  	Late Spring to Fall
North Timp Snowmobile Route	152	Intermediate - Difficult	40 mi./ 60.38 km.	7900 ft. - 8900 ft.		 	Winter