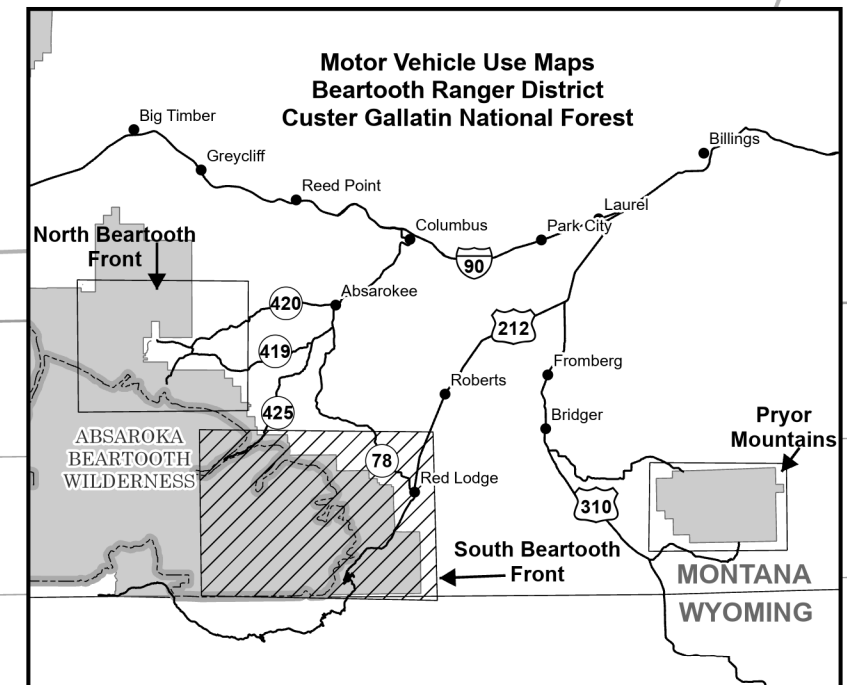


South Beartooth Front



Seasonal Designations South Beartooth Front

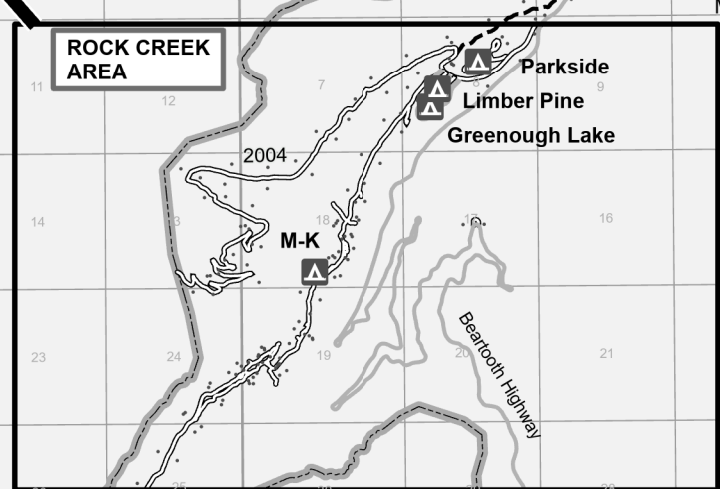
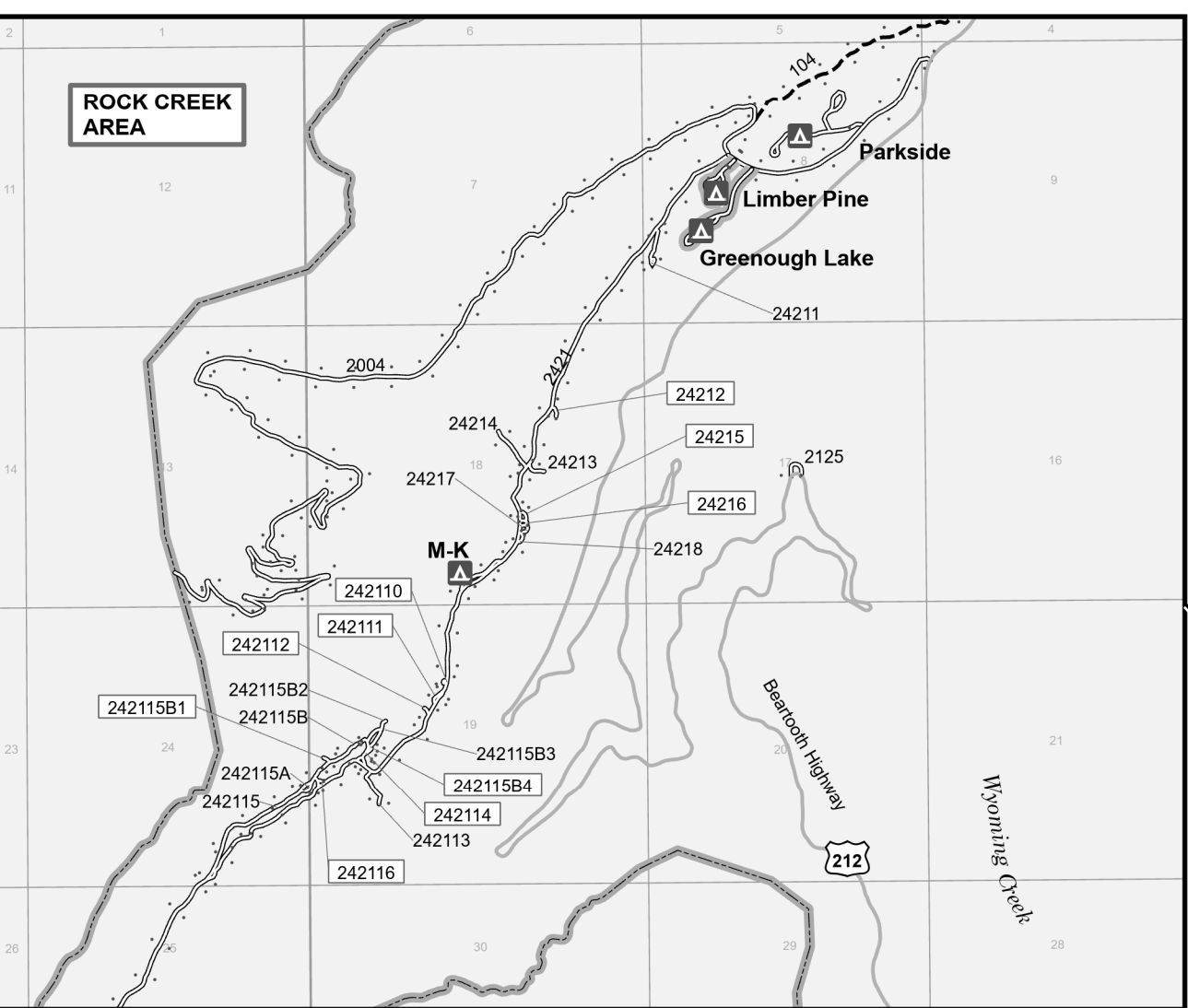
Note: This table does not contain data for routes open yearlong to vehicles specifically described in the map legend.

Route Number	Dates Allowed	Vehicle Designation and Legend
2008	04/15-12/01	Road Open to Highway Legal Vehicles Only
2071*		
2071E		
2071H		
207110		
20713		
20713A	05/15-03/08	
20713B		
20713C		
2141*	04/15-12/01	
21416		
2346*		
2476*		
24763		

* Does not include the entire route.

Recreation Sites South Beartooth Front

Site Type	Site Name	Dates Allowed	Vehicle Type Allowed
Campgrounds	Basin	05/15-09/30	Road Open to Highway Legal Vehicles Only
	Cascade		
	Emerald Lake		
	Greenough Lake		
	Jimmy Joe		
	Limber Pine		
	Palisades		
	Pine Grove		
	Sheridan		
	East Rosebud		
M-K	Yearlong		
Parkside			
Ratine			
Picnic Areas	Pine Grove	Yearlong	
	Sand Dunes		
	Wild Bill Lake		



Roads Too Short to Be Seen Clearly on the Map South Beartooth Front

Route Number	Length of Route in Feet	Vehicle Type and Dates Allowed
20713A	201	Road Open to Highway Legal Vehicles Only
20713B	148	
24212	222	
24215	238	
24216	195	
242110	206	
242111	153	
242112	174	
242114	195	
242116	195	
242120	211	
242115B1	158	
242115B4	153	

LEGEND (South Beartooth Front)

- Roads Open to Highway Legal Vehicles Only
- Roads Open to All Vehicles
- Trails Open to Vehicles 50" or Less in Width
- Dispersed Camping (See Table)
- Seasonal Designation (See Table)
- Highways, US, State, County
- Other Public Roads
- Roads too short to be seen clearly on the map
- FS Campgrounds
- Picnic Area
- Forest or Unit Boundary
- National Forest System Lands (Custer Gallatin National Forest)
- Non-National Forest System Lands within this National Forest
- Wilderness
- Township and Range Lines
- Section Lines
- Lakes

Dispersed Vehicle Camping - South Beartooth Front

Route Number	Distance	Vehicle Type and Dates Allowed
104, 2004, 2005, 2008, 2010, 2072, 2121, 2124, 2141, 2177, 2346, 2476, 20051, 20052, 20053, 21416, 21771, 21772, 21778, 21779, 24761, 24762, 24763, 234614, 2141C1, 2379A, 2379E, 2379F, 2379G, 2379H, 2379I, 2379J	300 feet from centerline of route both sides on National Forest Lands	Same as permitted on road or trail
2071, 20713, 20173A, 20713B, 20713C, 207110	300 feet from centerline of road both sides on National Forest Lands and 100 feet from West Fork Rock Creek live stream	Same as permitted on road
2421, 24211, 242110, 242111, 242112, 242113, 242114, 242115, 242115A, 242115B, 242115B1, 242115B2, 242115B3, 242115B4, 242116, 242119, 24212, 24213, 24214, 24215, 24216, 24217, 24218	One vehicle length off designated route	Same as permitted on road

EXPLANATION OF LEGEND ITEMS

Roads Open to Highway Legal Vehicles Only: These roads are open only to motor vehicles licensed under State law for general operation on all public roads within the State.

Roads Open to All Vehicles: These roads are open to all motor vehicles, including smaller off highway vehicles that may not be licensed for highway use (but not to oversize or overweight vehicles under State traffic law).

Trails Open to Vehicles 50" or Less in Width: These trails are open only to motor vehicles 50 inches or less in width at the widest point on the vehicle.

Seasonal Designation: This symbol, used in conjunction with one of the other road or trail symbols, indicates that the road or trail is open only during certain portions of the year. Refer to Seasonal and Special Designation Table for further instructions.

Dispersed Camping: This symbol is used with a designated road or trail to indicate that limited cross-country motor vehicle use is allowed within a specified distance of that route, solely for the purpose of dispersed camping.

North American Datum of 1983 (NAD 83)
ALBERS Equal Area