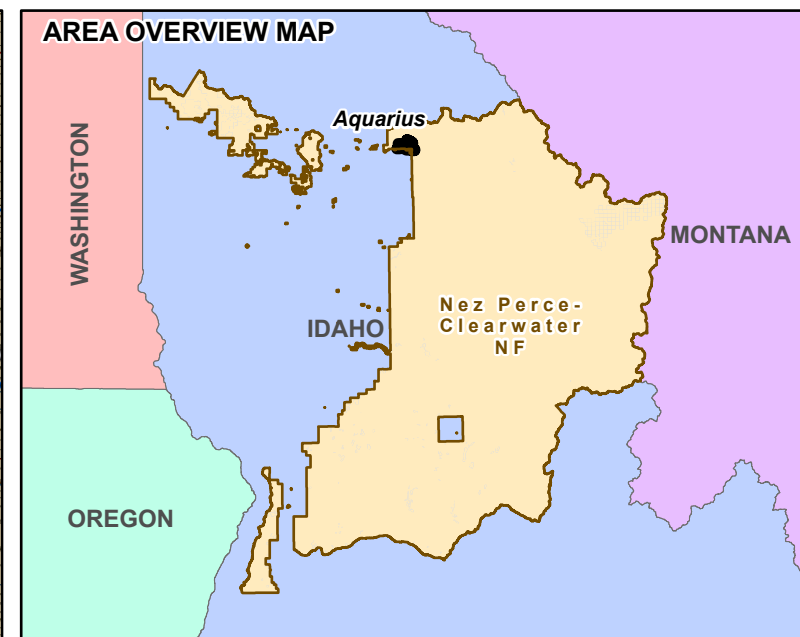
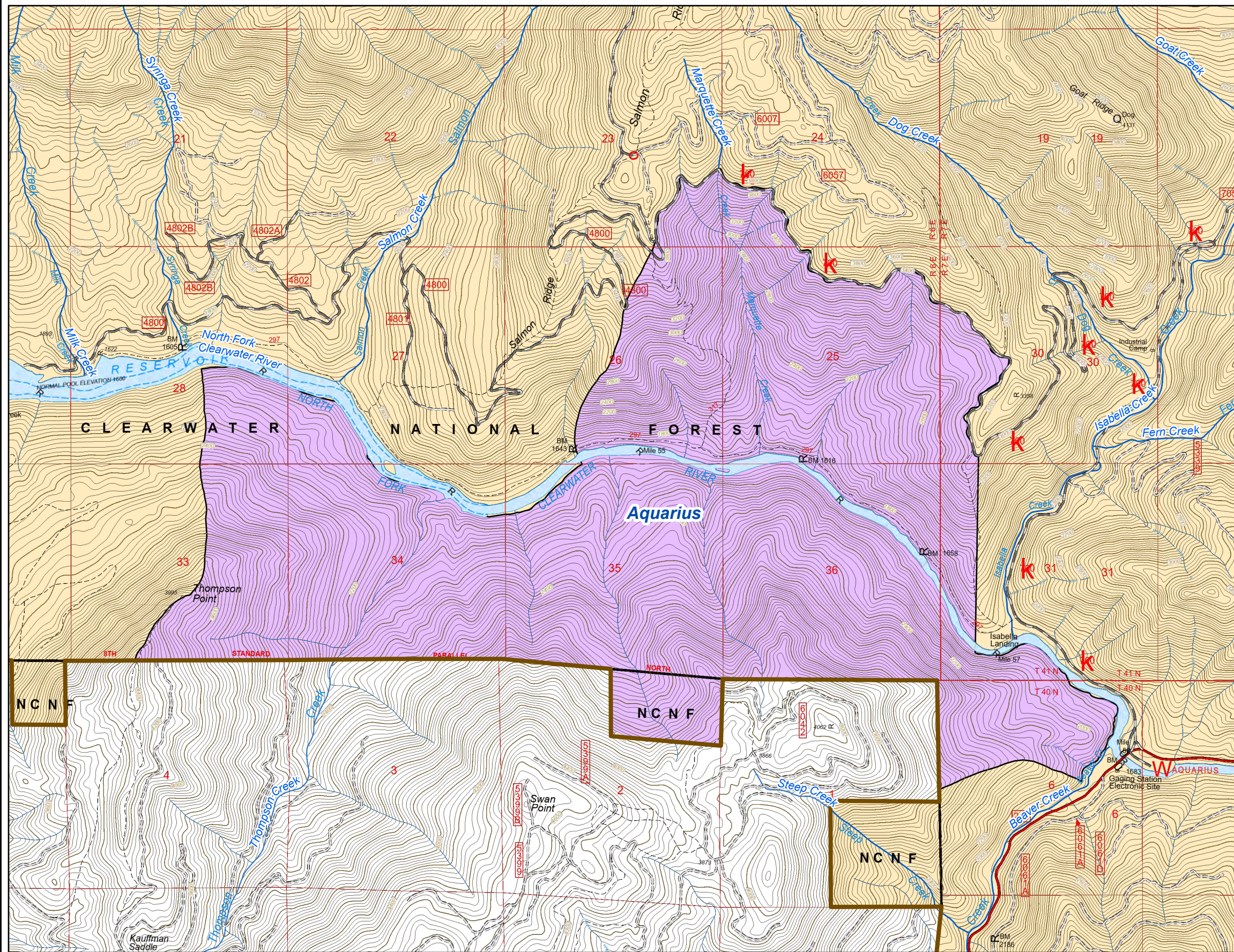
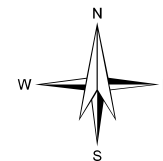




# Research Natural Area

Nez Perce-Clearwater National Forests (NPC)  
 2023 Land Management Plan  
 Research Natural Area Name: Aquarius



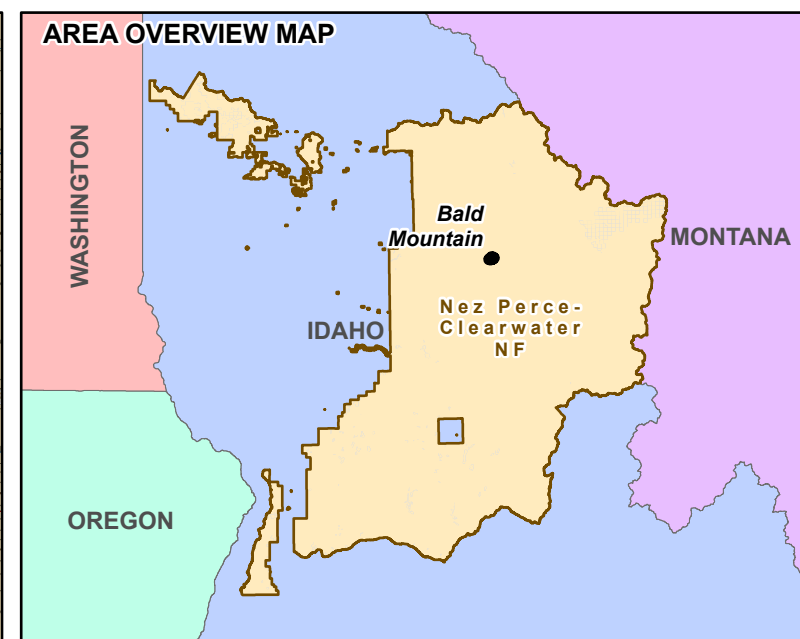
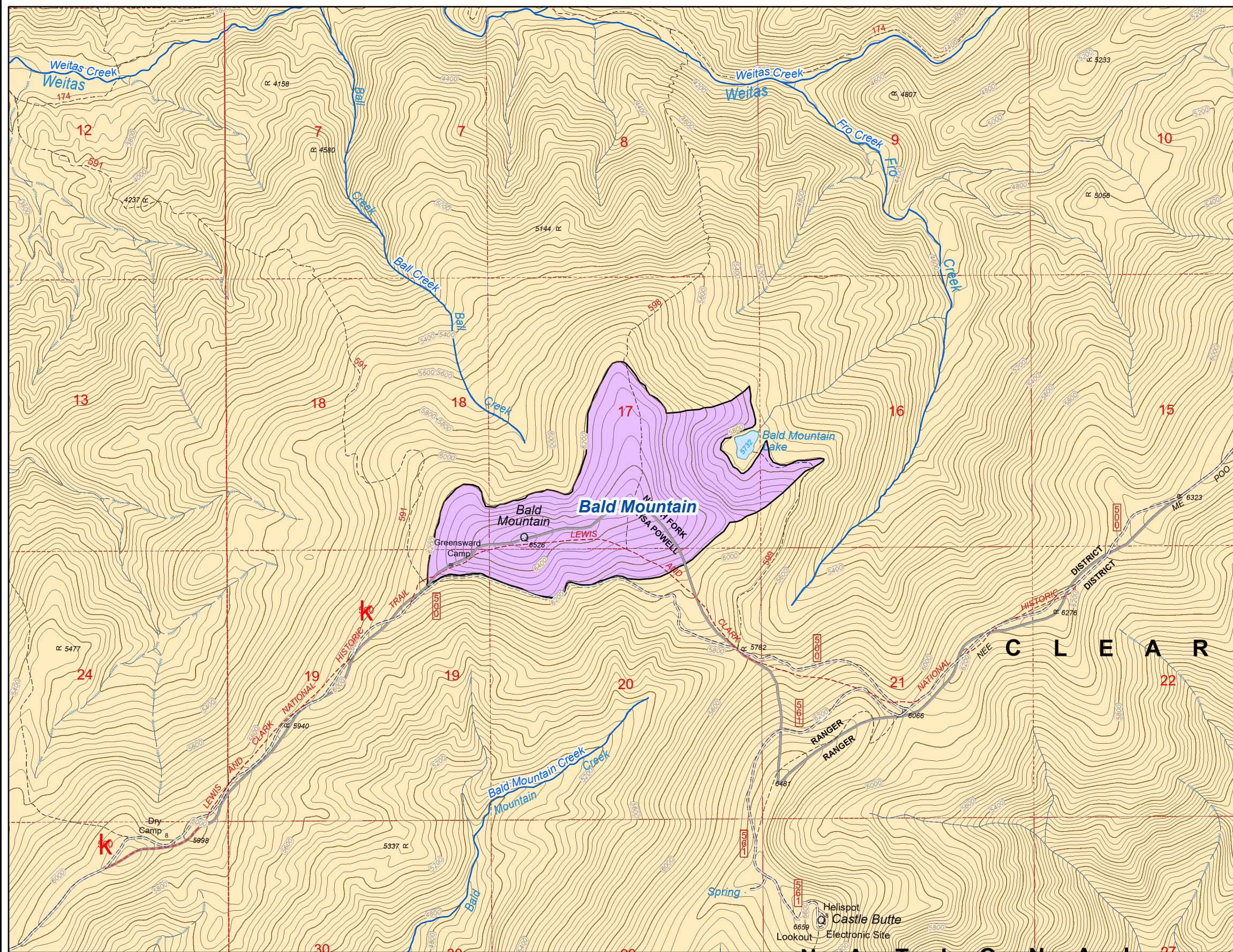
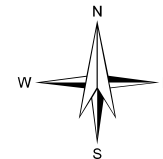
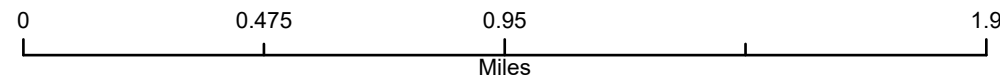
AREA OVERVIEW MAP NOTE: **Black** mark depicts Research Natural Area within the Nez Perce-Clearwater National Forests.

- NPC Administrative Forest Boundary
- Research Natural Area - Designated
- Nez Perce-Clearwater Forest Lands



Coordinate System: NAD 1983 UTM Zone 11N  
 Projection: Transverse Mercator  
 Datum: North American 1983  
 False Easting: 500,000.0000  
 False Northing: 0.0000  
 Central Meridian: -117.0000  
 Scale Factor: 0.9996  
 Latitude Of Origin: 0.0000  
 Units: Meter



**Research Natural Area**  
 Nez Perce-Clearwater National Forests (NPC)  
 2023 Land Management Plan  
 Research Natural Area Name: Bald Mountain



AREA OVERVIEW MAP NOTE: **Black** mark depicts Research Natural Area within the Nez Perce-Clearwater National Forests.

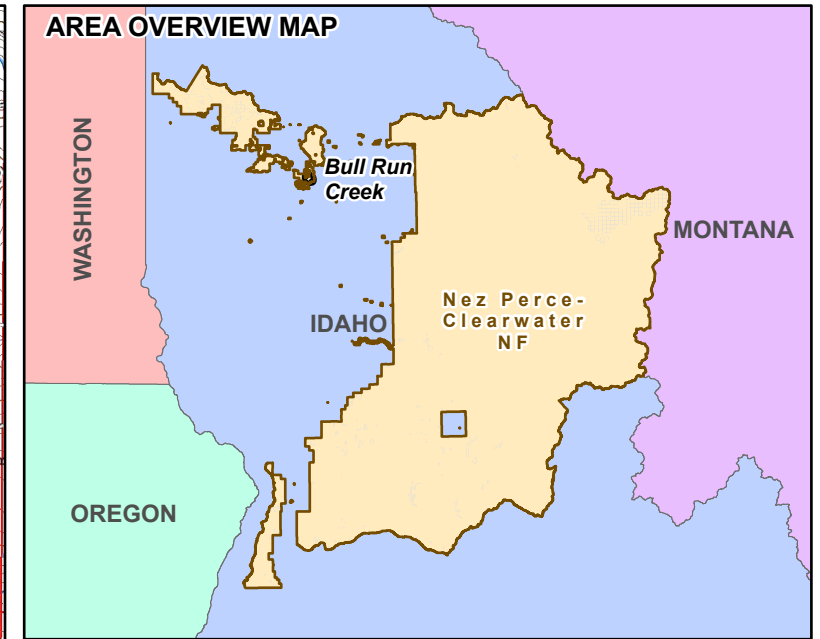
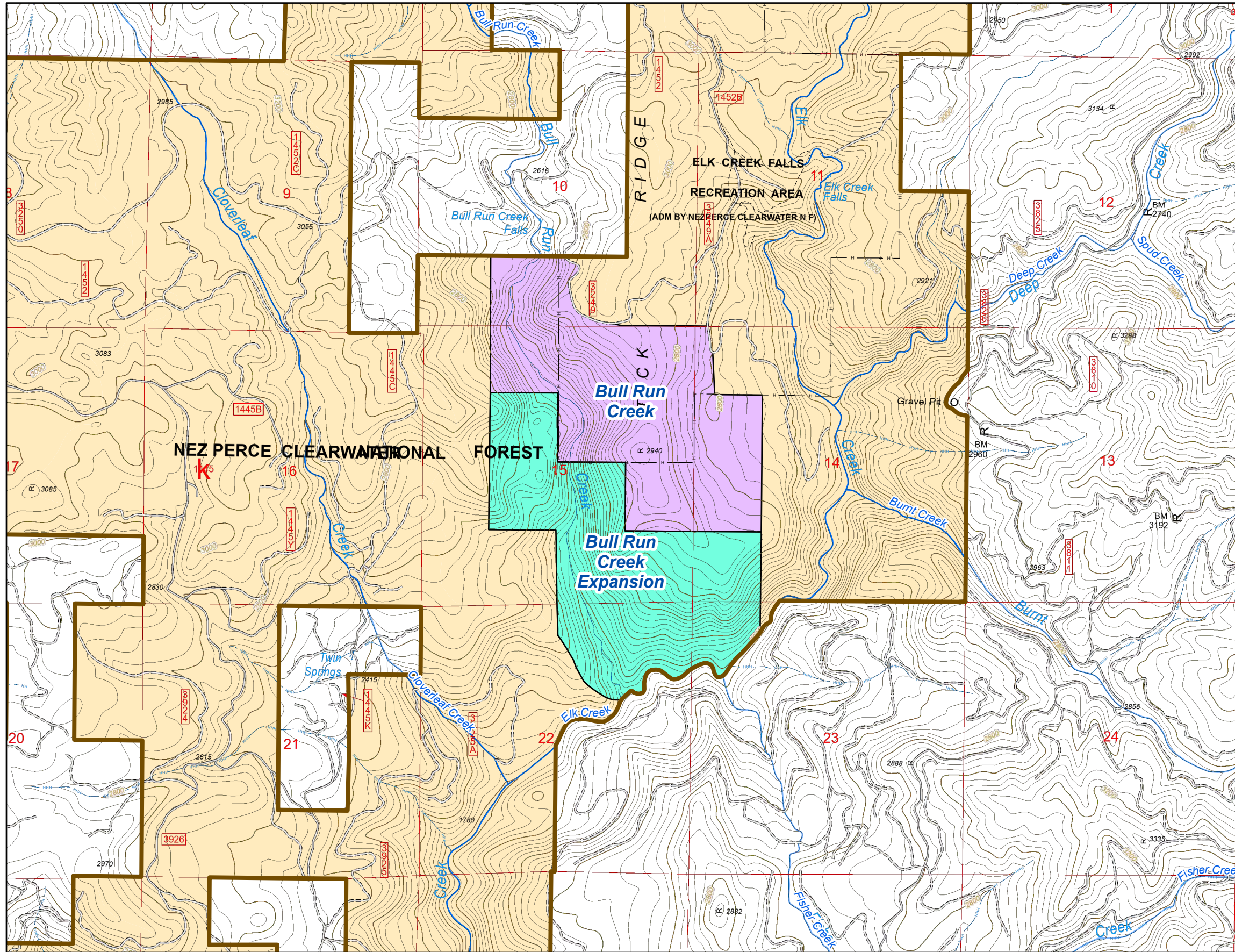
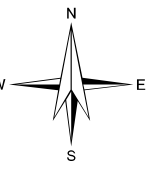
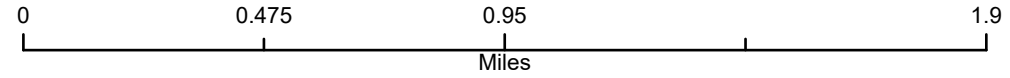
-  Research Natural Area - Designated
-  Nez Perce-Clearwater Forest Lands

Coordinate System: NAD 1983 UTM Zone 11N  
 Projection: Transverse Mercator  
 Datum: North American 1983  
 False Easting: 500,000.0000  
 False Northing: 0.0000  
 Central Meridian: -117.0000  
 Scale Factor: 0.9996  
 Latitude Of Origin: 0.0000  
 Units: Meter



# Research Natural Area

Nez Perce-Clearwater National Forests (NPC)  
 2023 Land Management Plan  
 Research Natural Area Name: Bull Run Creek



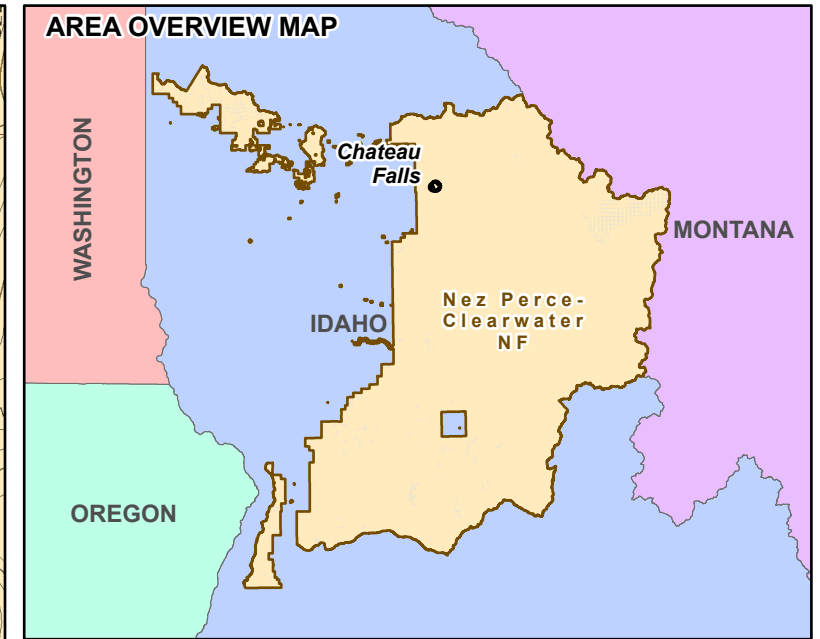
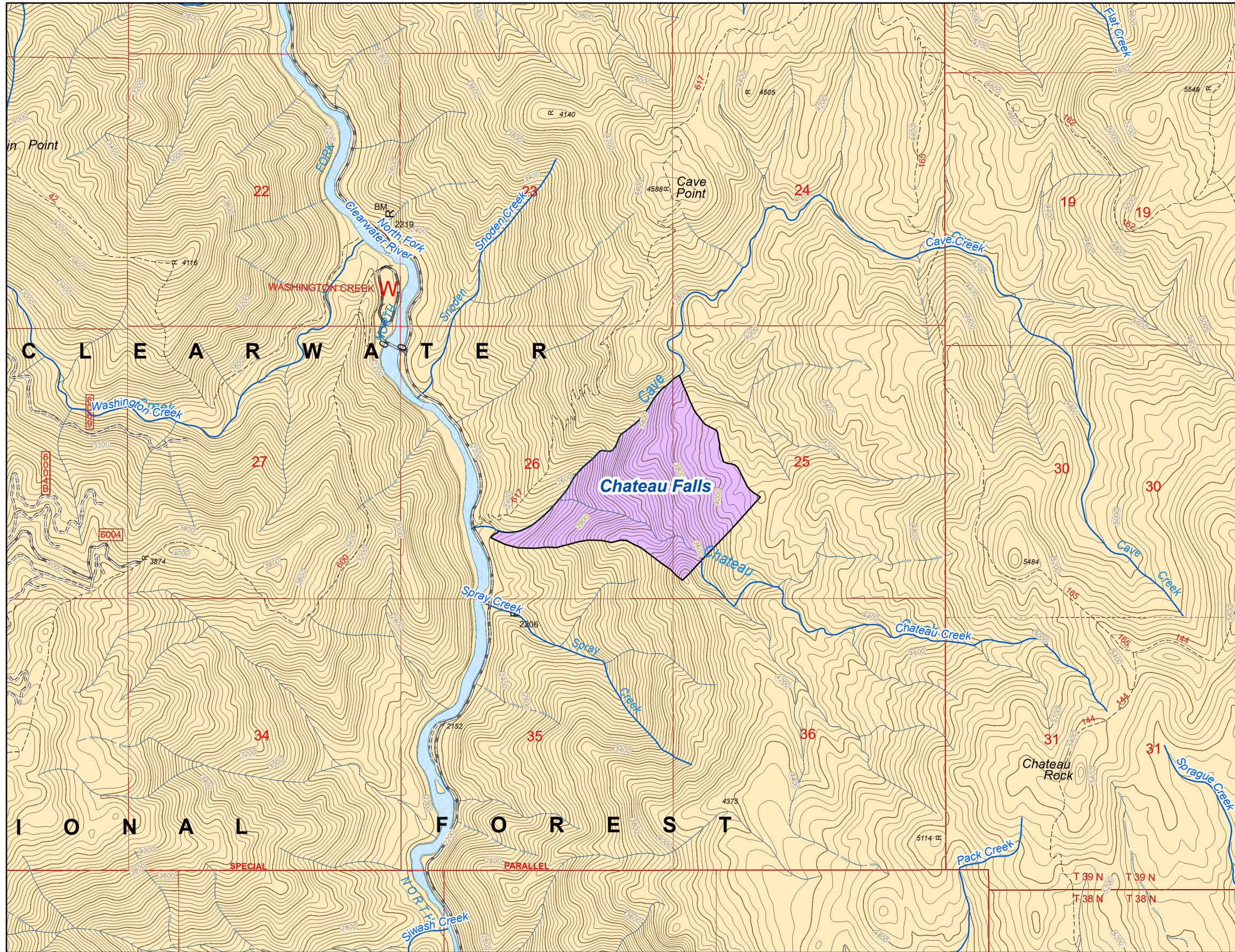
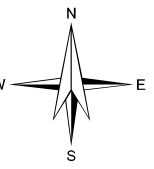
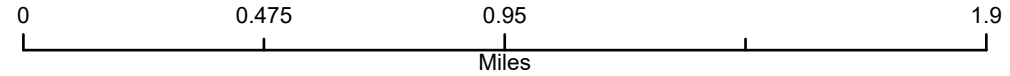
AREA OVERVIEW MAP NOTE: **Black** mark depicts Research Natural Area within the Nez Perce-Clearwater National Forests.

- NPC Administrative Forest Boundary
- Research Natural Area - Designated
- Research Natural Area - Proposed
- Nez Perce-Clearwater Forest Lands

Coordinate System: NAD 1983 UTM Zone 11N  
 Projection: Transverse Mercator  
 Datum: North American 1983  
 False Easting: 500,000.0000  
 False Northing: 0.0000  
 Central Meridian: -117.0000  
 Scale Factor: 0.9996  
 Latitude Of Origin: 0.0000  
 Units: Meter



**Research Natural Area**  
 Nez Perce-Clearwater National Forests (NPC)  
 2023 Land Management Plan  
 Research Natural Area Name: Chateau Falls



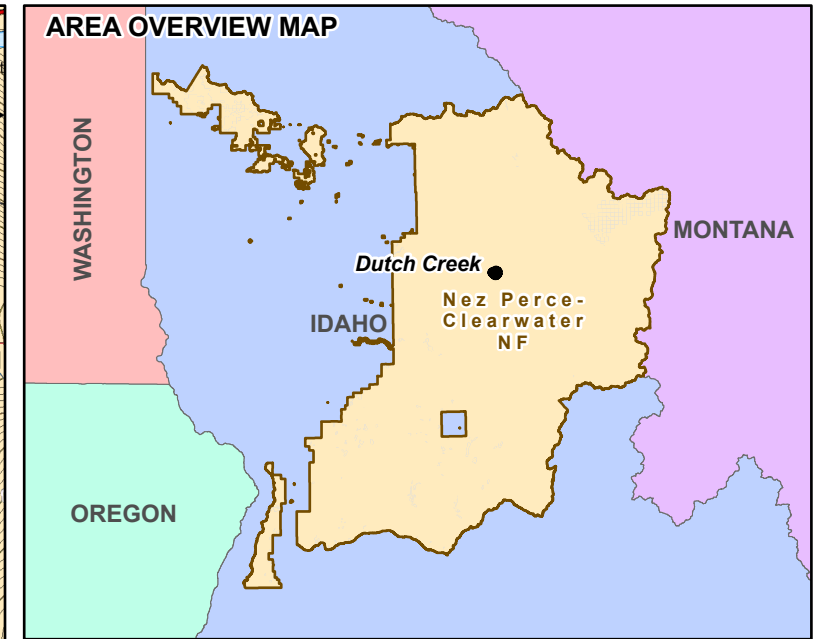
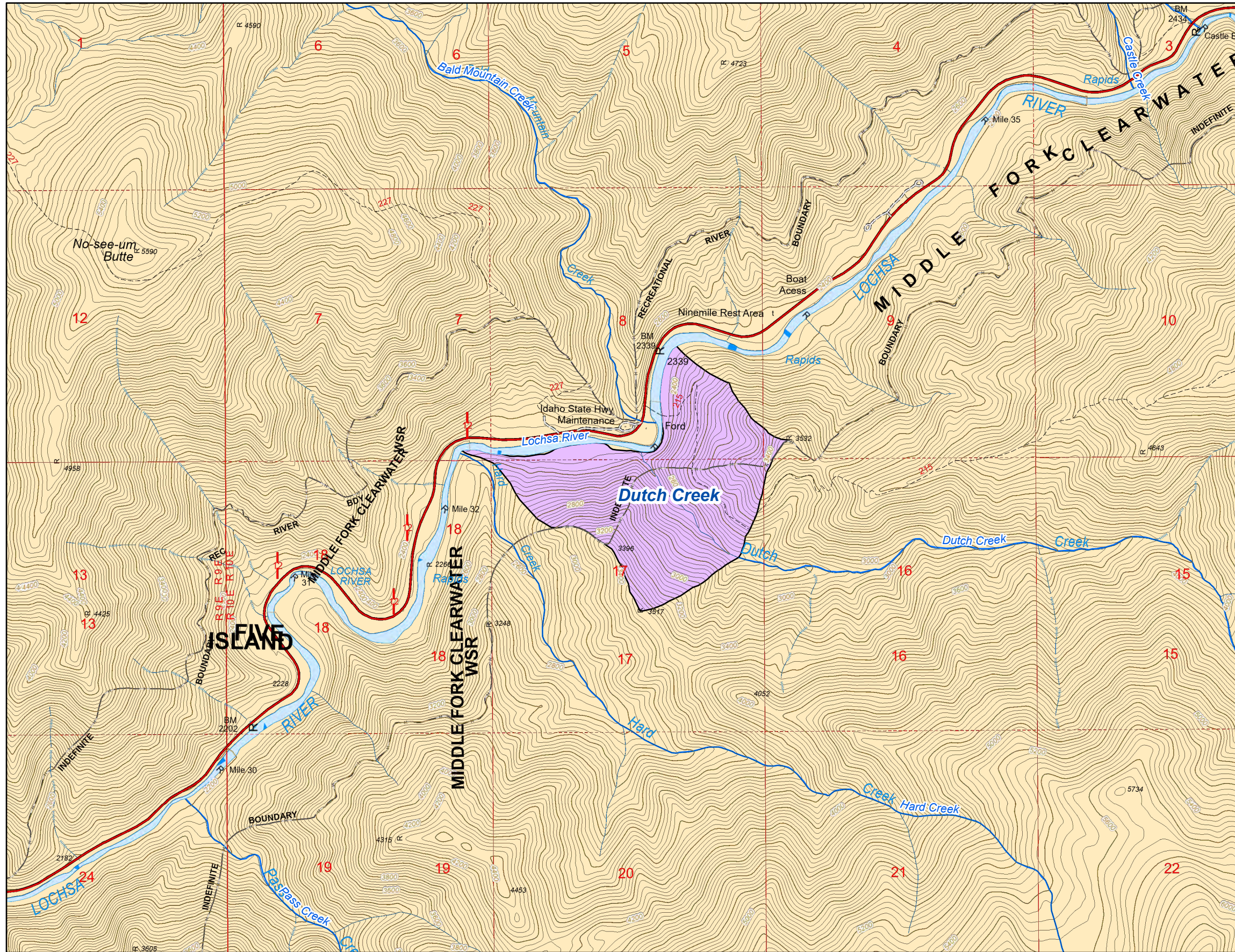
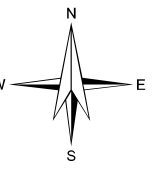
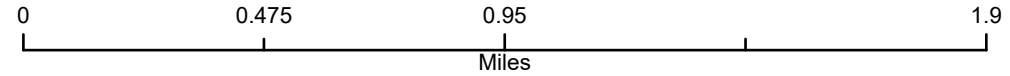
AREA OVERVIEW MAP NOTE: **Black** mark depicts Research Natural Area within the Nez Perce-Clearwater National Forests.

- Research Natural Area - Designated
- Nez Perce-Clearwater Forest Lands



Coordinate System: NAD 1983 UTM Zone 11N  
 Projection: Transverse Mercator  
 Datum: North American 1983  
 False Easting: 500,000.0000  
 False Northing: 0.0000  
 Central Meridian: -117.0000  
 Scale Factor: 0.9996  
 Latitude Of Origin: 0.0000  
 Units: Meter



**Research Natural Area**  
 Nez Perce-Clearwater National Forests (NPC)  
 2023 Land Management Plan  
 Research Natural Area Name: Dutch Creek



AREA OVERVIEW MAP NOTE: **Black** mark depicts Research Natural Area within the Nez Perce-Clearwater National Forests.

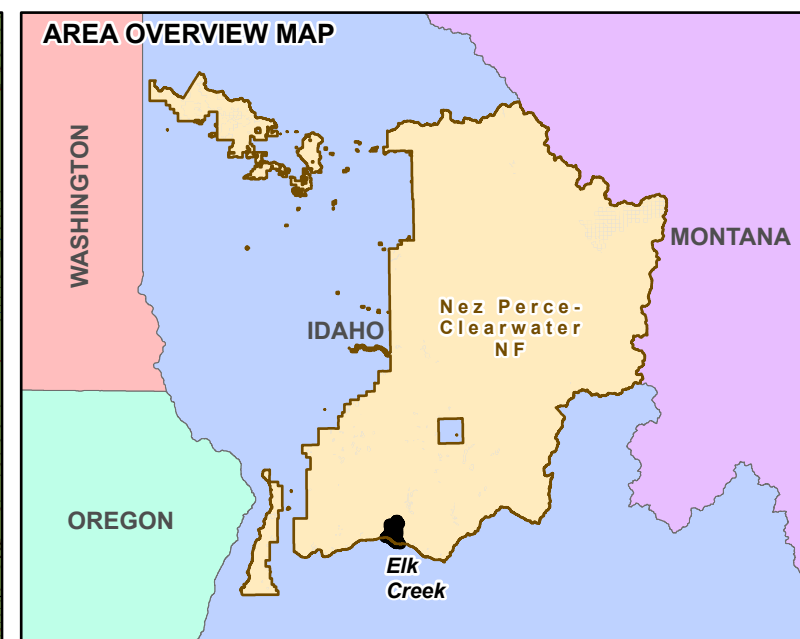
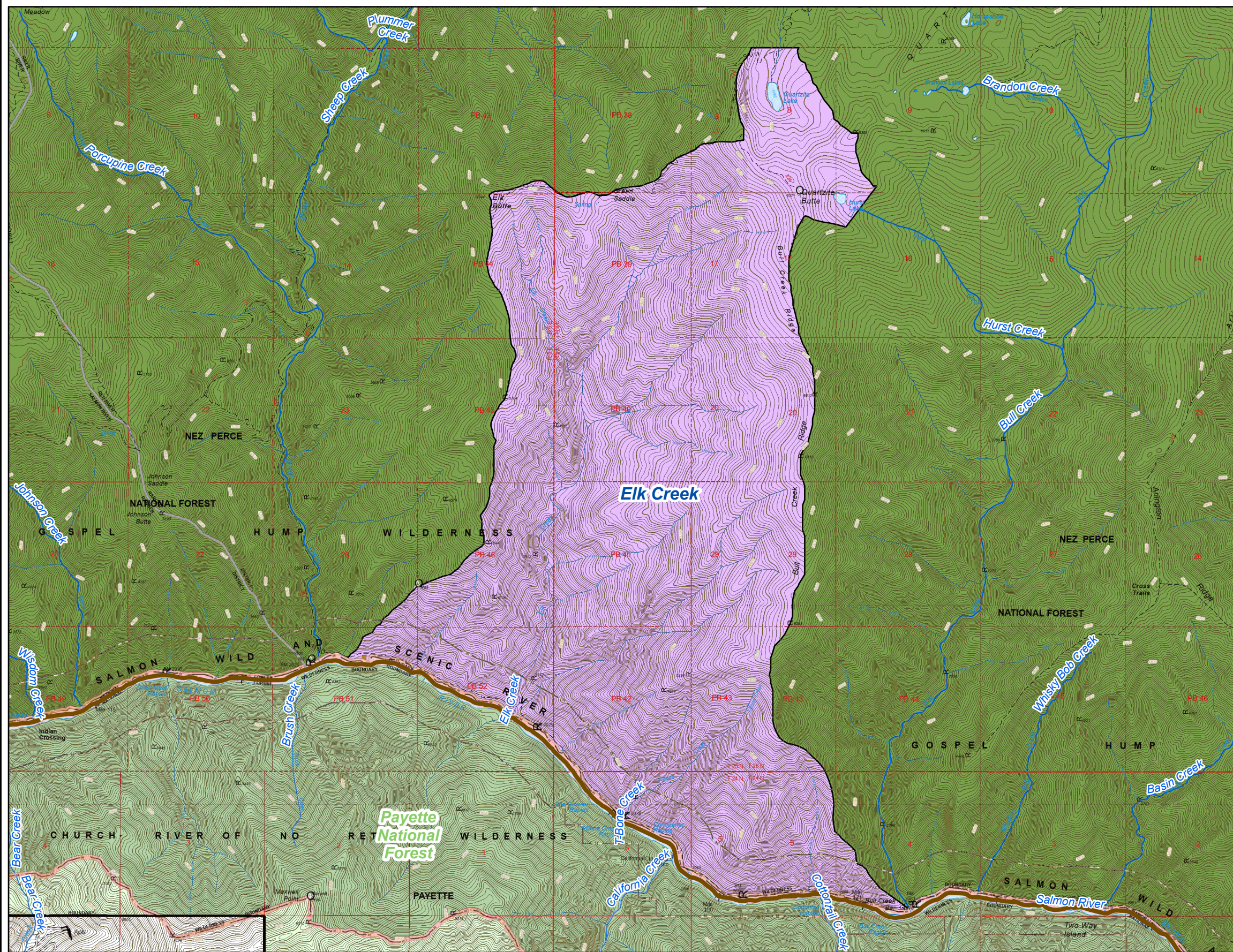
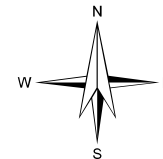
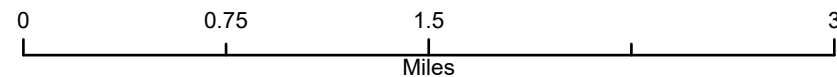
-  Research Natural Area - Designated
-  Nez Perce-Clearwater Forest Lands

Coordinate System: NAD 1983 UTM Zone 11N  
 Projection: Transverse Mercator  
 Datum: North American 1983  
 False Easting: 500,000.0000  
 False Northing: 0.0000  
 Central Meridian: -117.0000  
 Scale Factor: 0.9996  
 Latitude Of Origin: 0.0000  
 Units: Meter



# Research Natural Area

Nez Perce-Clearwater National Forests (NPC)  
 2023 Land Management Plan  
 Research Natural Area Name: Elk Creek



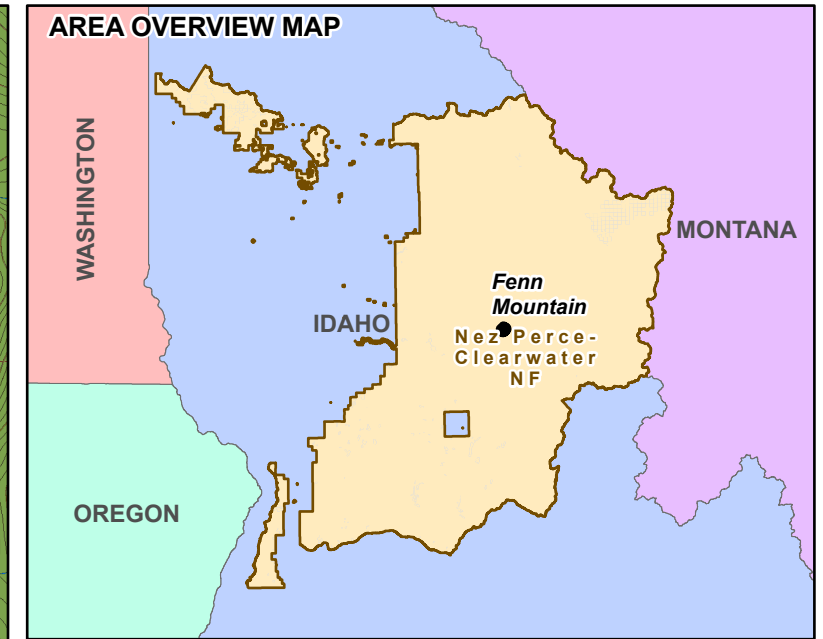
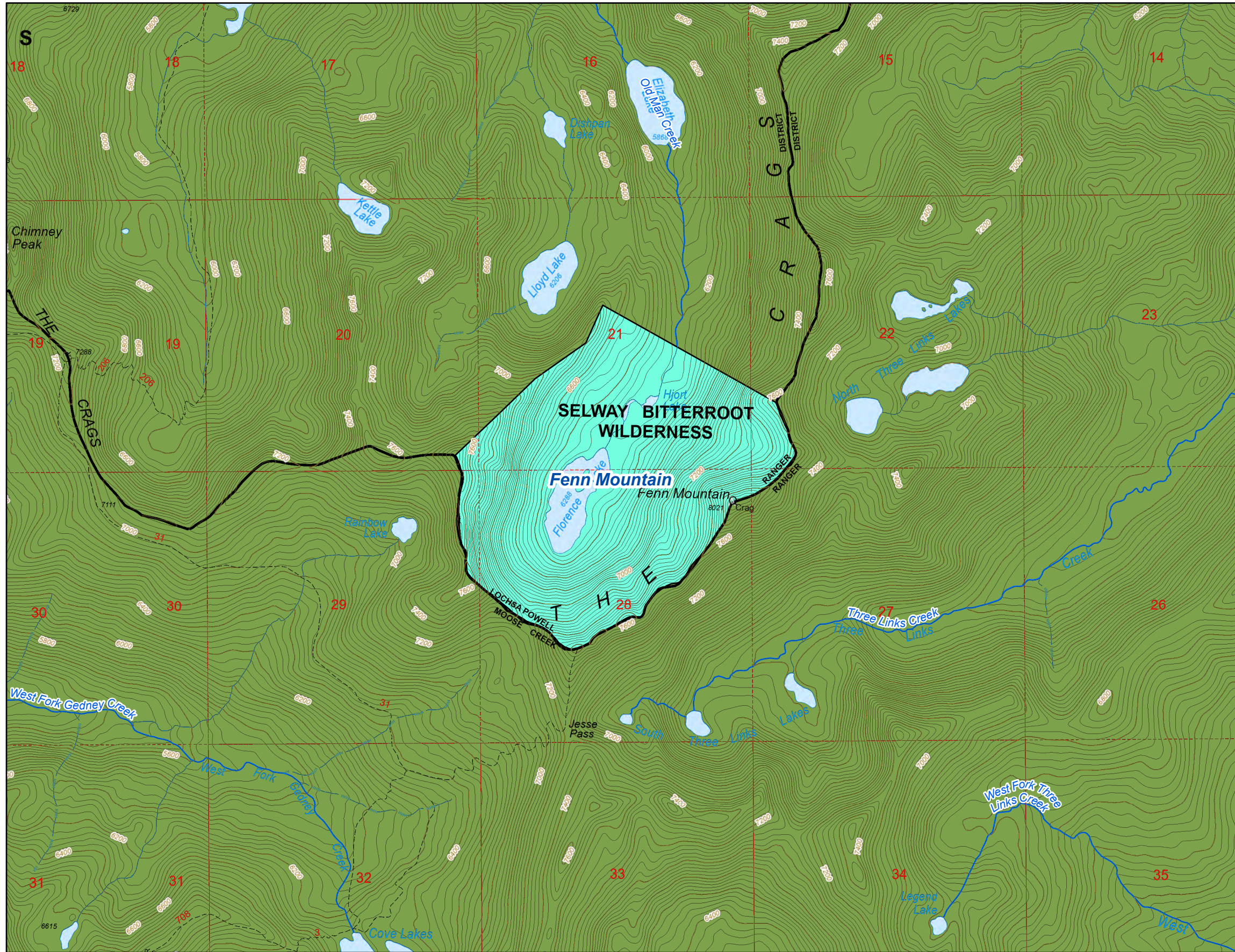
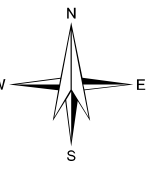
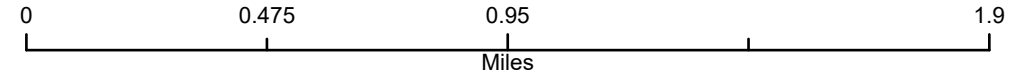
AREA OVERVIEW MAP NOTE: **Black** mark depicts Research Natural Area within the Nez Perce-Clearwater National Forests.

- NPC Administrative Forest Boundary
- Research Natural Area - Designated
- Wilderness
- Nez Perce-Clearwater Forest Lands
- Other National Forests




Coordinate System: NAD 1983 UTM Zone 11N  
 Projection: Transverse Mercator  
 Datum: North American 1983  
 False Easting: 500,000.0000  
 False Northing: 0.0000  
 Central Meridian: -117.0000  
 Scale Factor: 0.9996  
 Latitude Of Origin: 0.0000  
 Units: Meter



**Research Natural Area**  
 Nez Perce-Clearwater National Forests (NPC)  
 2023 Land Management Plan  
 Research Natural Area Name: Fenn Mountain



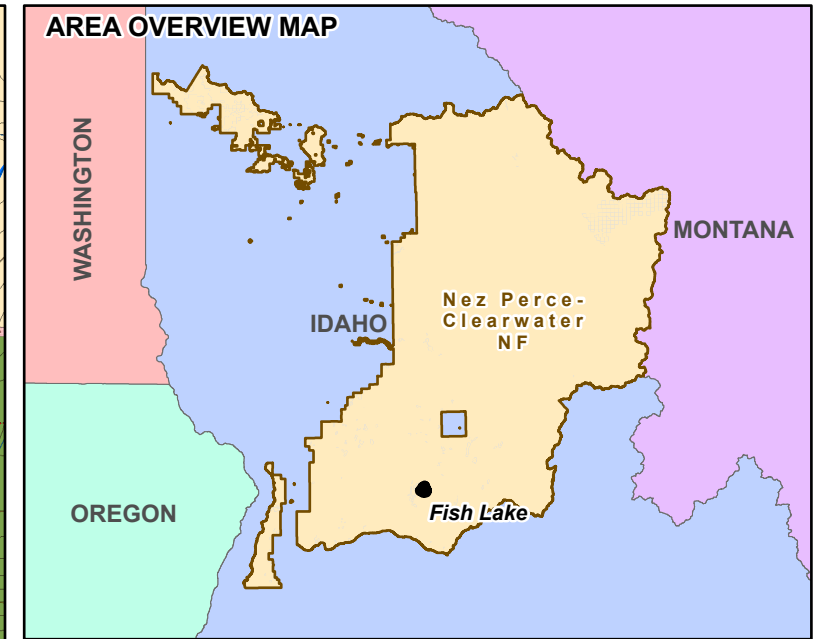
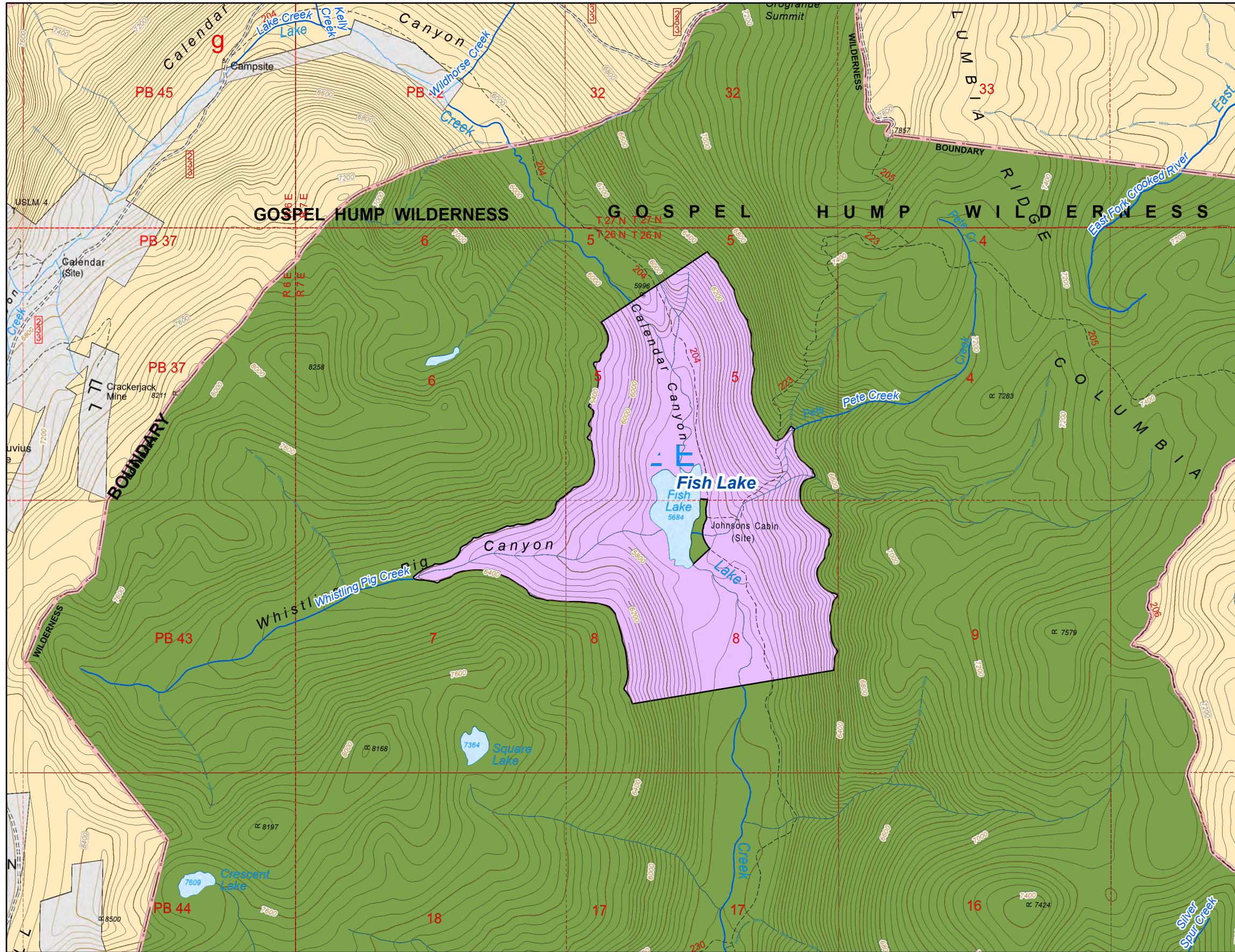
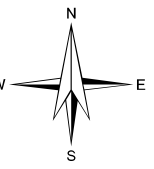
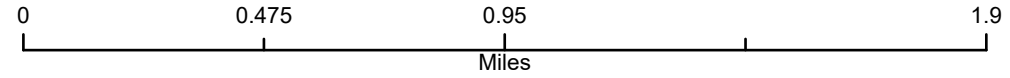
AREA OVERVIEW MAP NOTE: **Black** mark depicts Research Natural Area within the Nez Perce-Clearwater National Forests.

-  Research Natural Area - Proposed
-  Wilderness
-  Nez Perce-Clearwater Forest Lands





Coordinate System: NAD 1983 UTM Zone 11N  
 Projection: Transverse Mercator  
 Datum: North American 1983  
 False Easting: 500,000.0000  
 False Northing: 0.0000  
 Central Meridian: -117.0000  
 Scale Factor: 0.9996  
 Latitude Of Origin: 0.0000  
 Units: Meter



**Research Natural Area**  
 Nez Perce-Clearwater National Forests (NPC)  
 2023 Land Management Plan  
 Research Natural Area Name: Fish Lake



AREA OVERVIEW MAP NOTE: **Black** mark depicts Research Natural Area within the Nez Perce-Clearwater National Forests.

-  Research Natural Area - Designated
-  Wilderness
-  Nez Perce-Clearwater Forest Lands
-  Non NPC Forest Lands

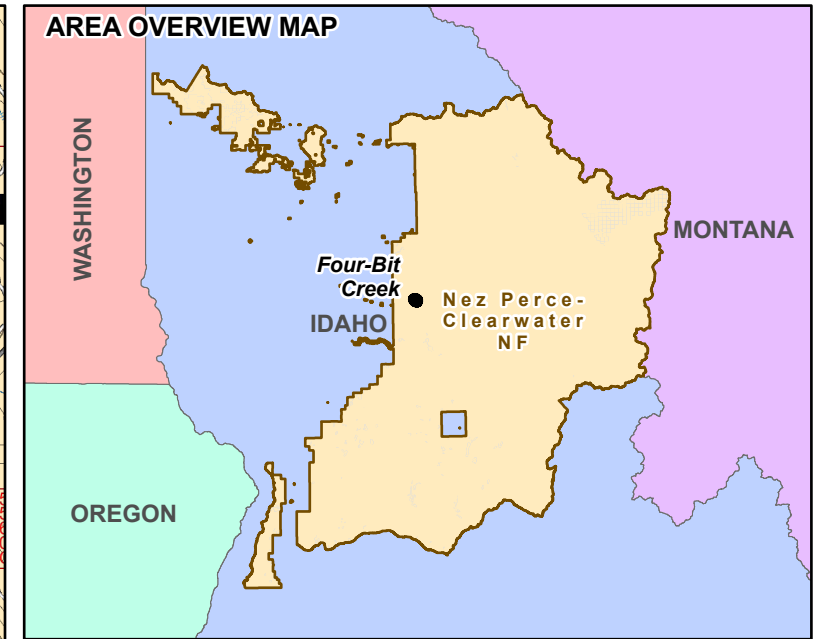
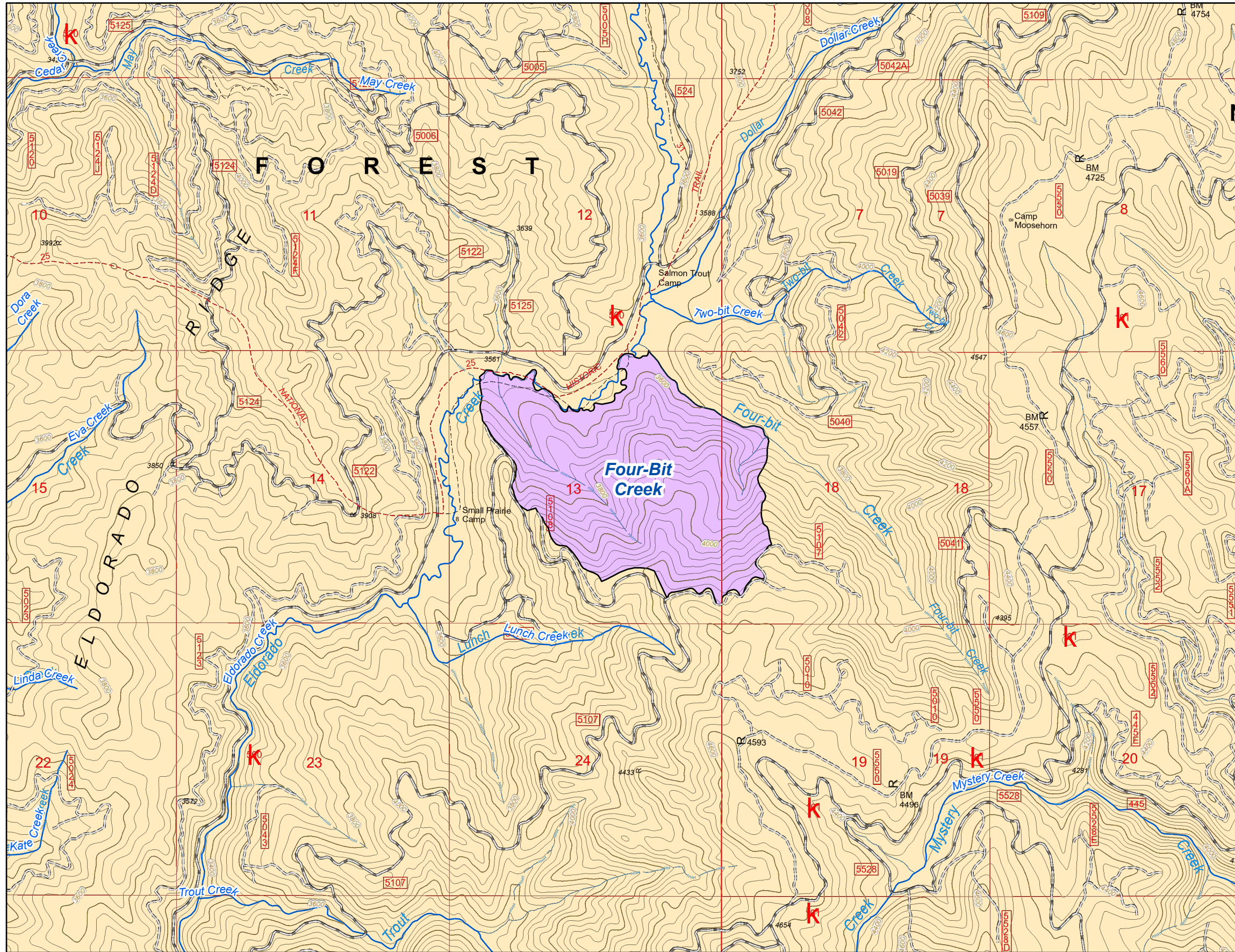
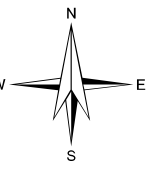
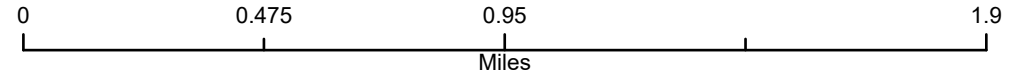
Coordinate System: NAD 1983 UTM Zone 11N  
 Projection: Transverse Mercator  
 Datum: North American 1983  
 False Easting: 500,000.0000  
 False Northing: 0.0000  
 Central Meridian: -117.0000  
 Scale Factor: 0.9996  
 Latitude Of Origin: 0.0000  
 Units: Meter







# Research Natural Area

Nez Perce-Clearwater National Forests (NPC)  
2023 Land Management Plan  
Research Natural Area Name: Four-Bit Creek



AREA OVERVIEW MAP NOTE: **Black** mark depicts Research Natural Area within the Nez Perce-Clearwater National Forests.

-  Research Natural Area - Designated
-  Nez Perce-Clearwater Forest Lands

Coordinate System: NAD 1983 UTM Zone 11N  
Projection: Transverse Mercator  
Datum: North American 1983  
False Easting: 500,000.0000  
False Northing: 0.0000  
Central Meridian: -117.0000  
Scale Factor: 0.9996  
Latitude Of Origin: 0.0000  
Units: Meter

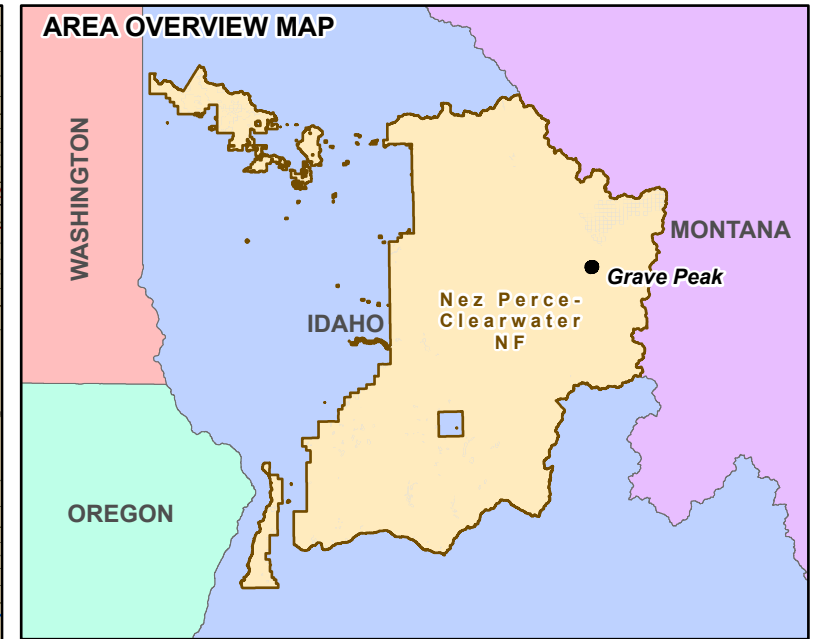
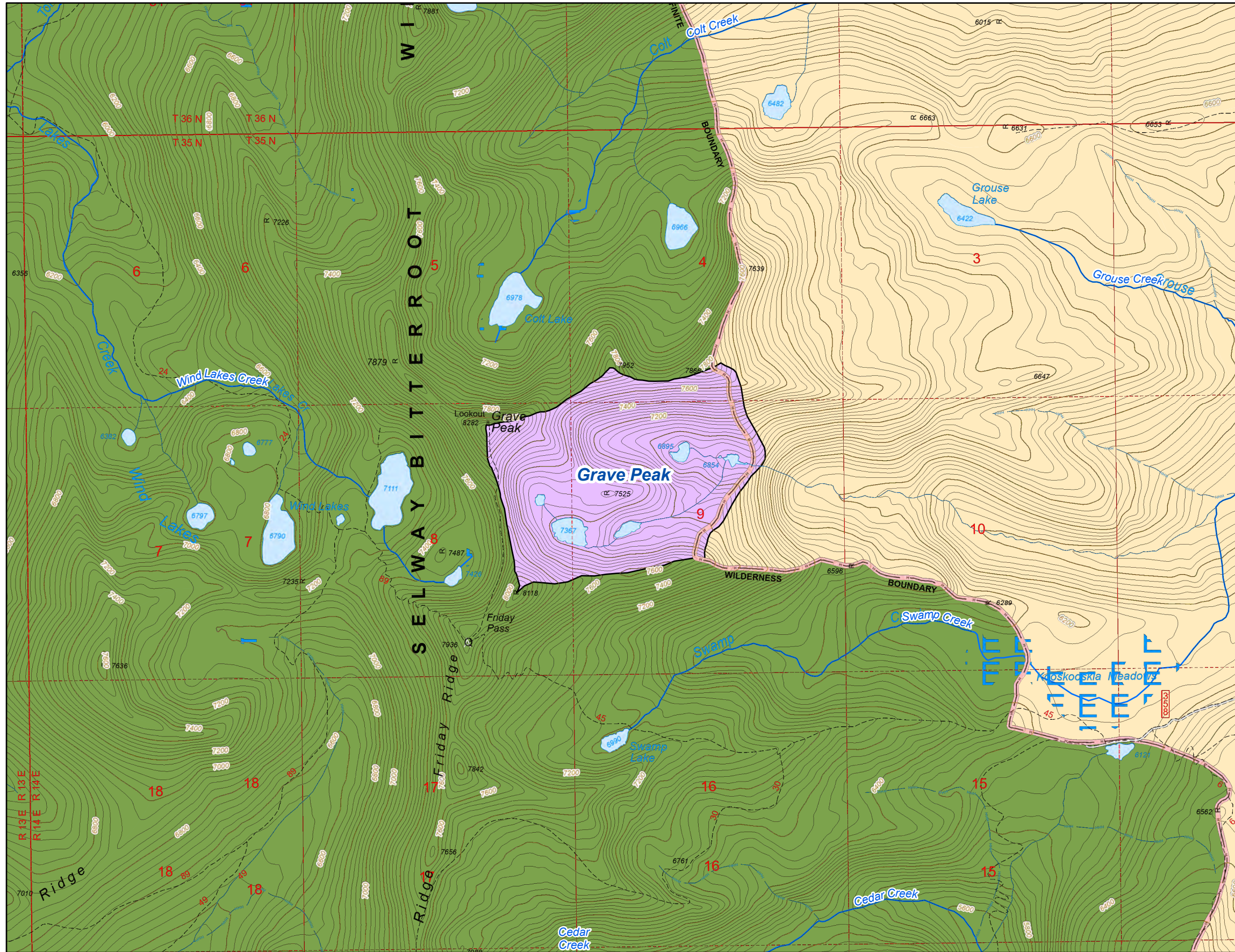
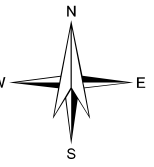
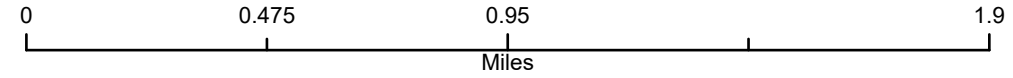


# Research Natural Area

Nez Perce-Clearwater National Forests (NPC)

2023 Land Management Plan

Research Natural Area Name: Grave Peak



AREA OVERVIEW MAP NOTE: **Black** mark depicts Research Natural Area within the Nez Perce-Clearwater National Forests.

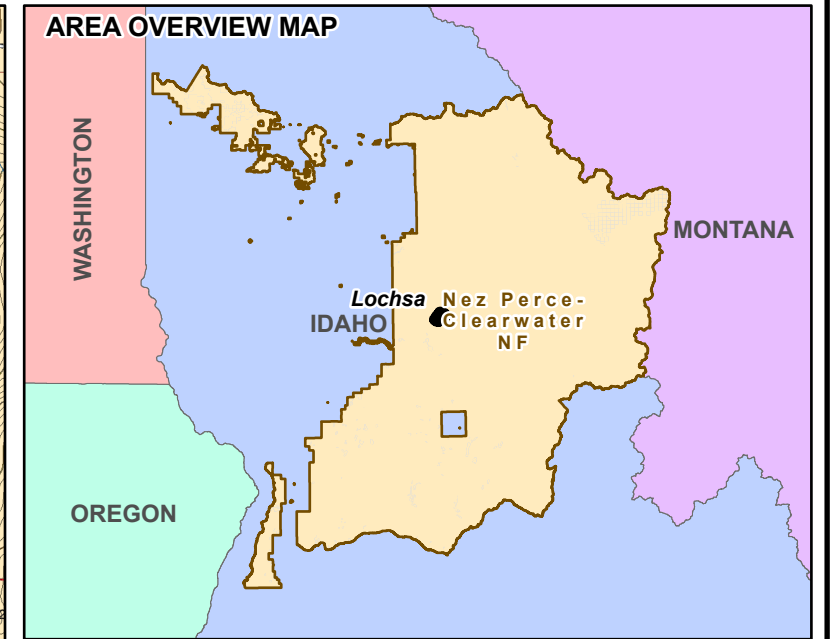
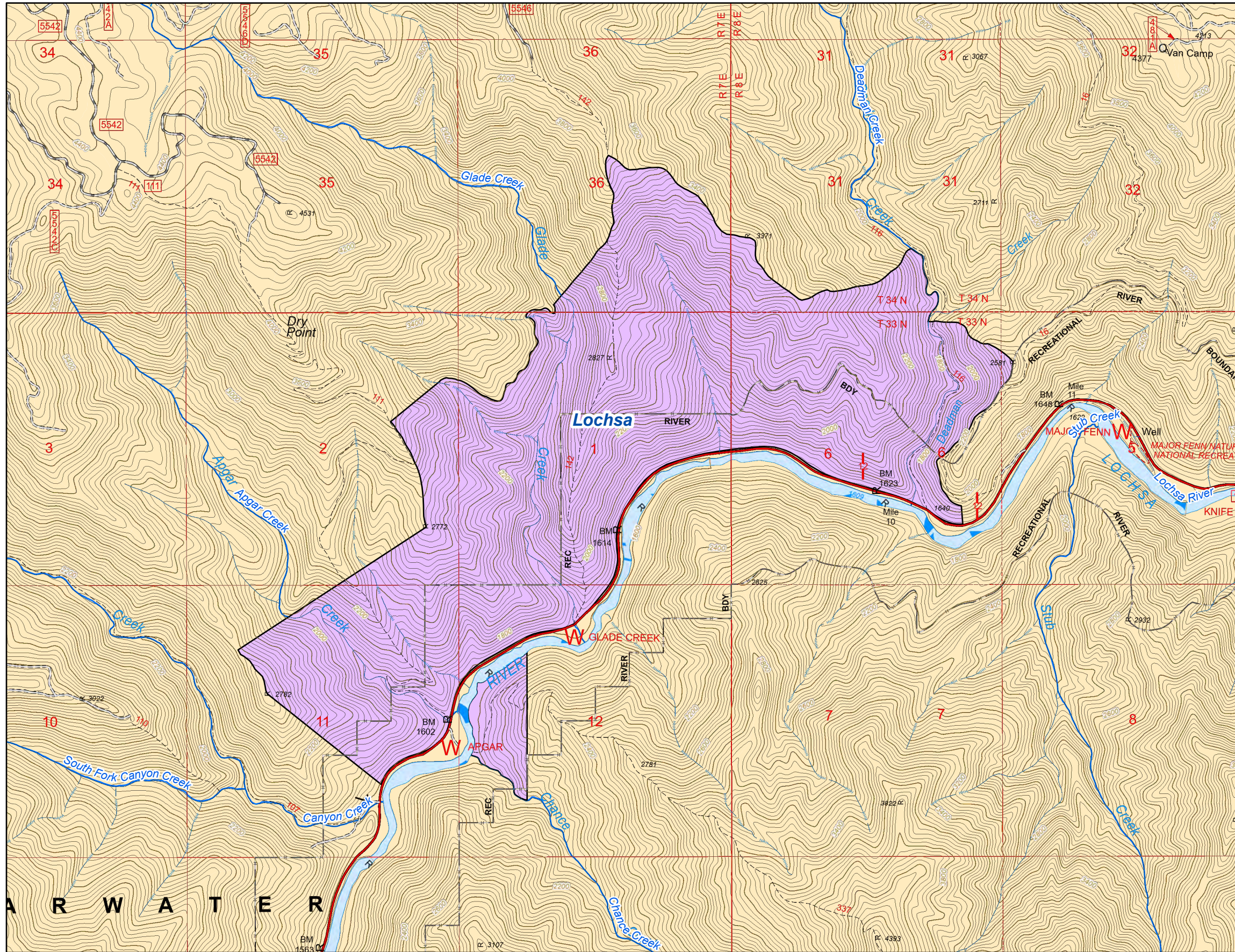
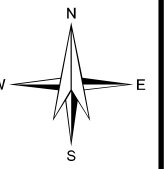
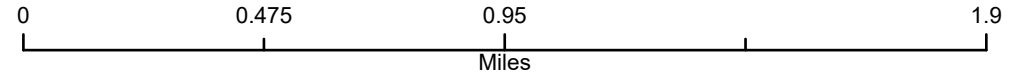
- Research Natural Area - Designated
- Wilderness
- Nez Perce-Clearwater Forest Lands

Coordinate System: NAD 1983 UTM Zone 11N  
 Projection: Transverse Mercator  
 Datum: North American 1983  
 False Easting: 500,000.0000  
 False Northing: 0.0000  
 Central Meridian: -117.0000  
 Scale Factor: 0.9996  
 Latitude Of Origin: 0.0000  
 Units: Meter





# Research Natural Area

Nez Perce-Clearwater National Forests (NPC)  
2023 Land Management Plan  
Research Natural Area Name: Lochsa



AREA OVERVIEW MAP NOTE: **Black** mark depicts Research Natural Area within the Nez Perce-Clearwater National Forests.

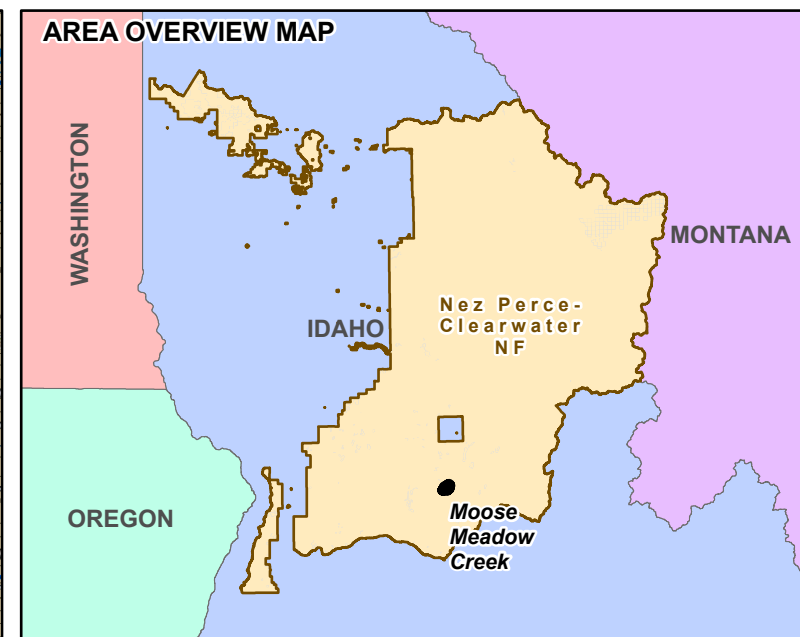
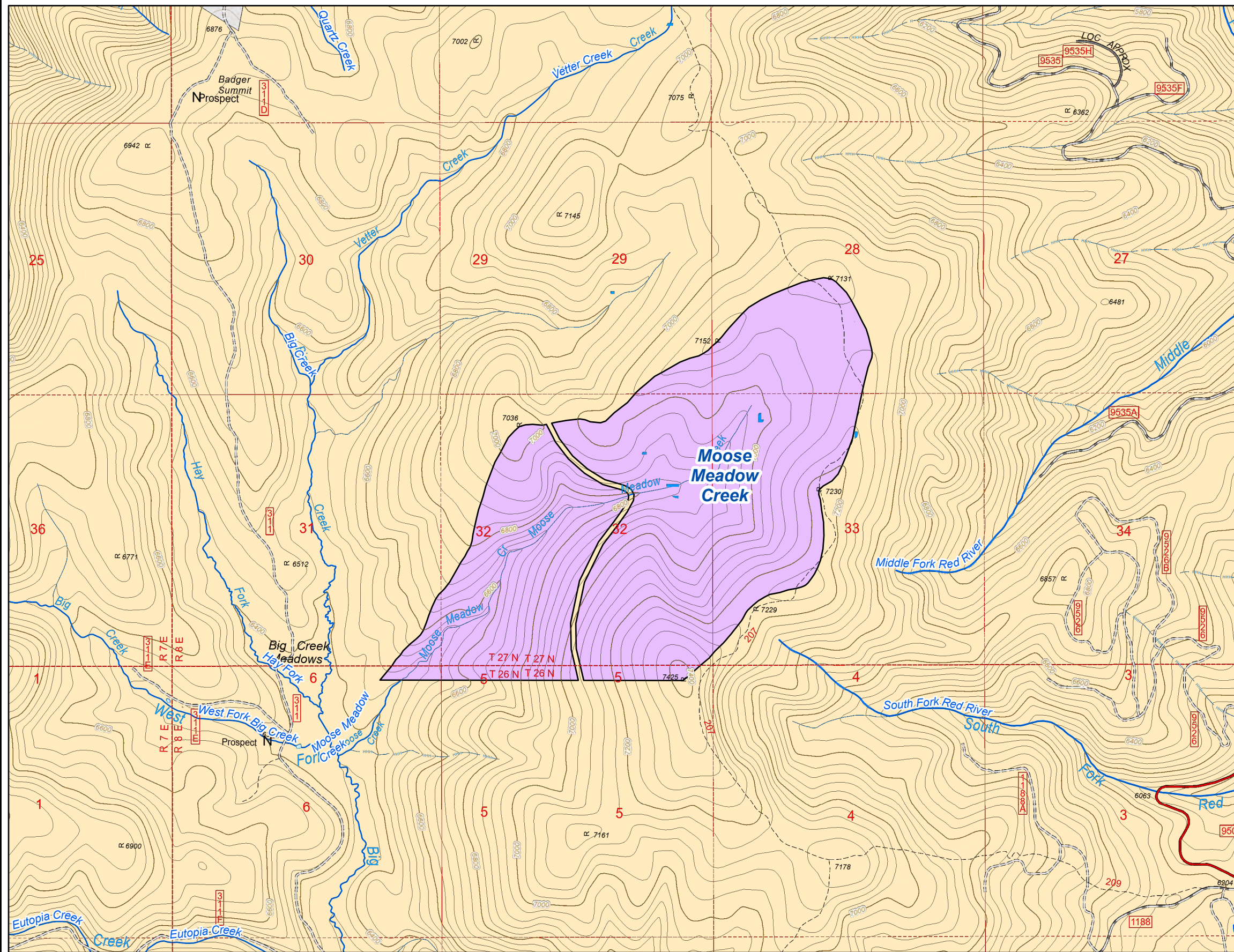
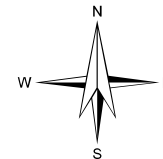
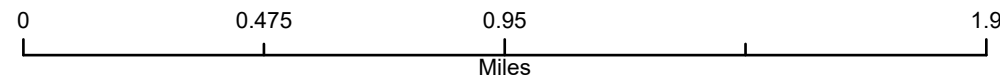
-  Research Natural Area - Designated
-  Nez Perce-Clearwater Forest Lands

Coordinate System: NAD 1983 UTM Zone 11N  
Projection: Transverse Mercator  
Datum: North American 1983  
False Easting: 500,000.0000  
False Northing: 0.0000  
Central Meridian: -117.0000  
Scale Factor: 0.9996  
Latitude Of Origin: 0.0000  
Units: Meter



# Research Natural Area

Nez Perce-Clearwater National Forests (NPC)  
2023 Land Management Plan  
Research Natural Area Name: Moose Meadow Creek



AREA OVERVIEW MAP NOTE: **Black** mark depicts Research Natural Area within the Nez Perce-Clearwater National Forests.

- Research Natural Area - Designated
- Nez Perce-Clearwater Forest Lands
- Non NPC Forest Lands

Coordinate System: NAD 1983 UTM Zone 11N  
Projection: Transverse Mercator  
Datum: North American 1983  
False Easting: 500,000.0000  
False Northing: 0.0000  
Central Meridian: -117.0000  
Scale Factor: 0.9996  
Latitude Of Origin: 0.0000  
Units: Meter

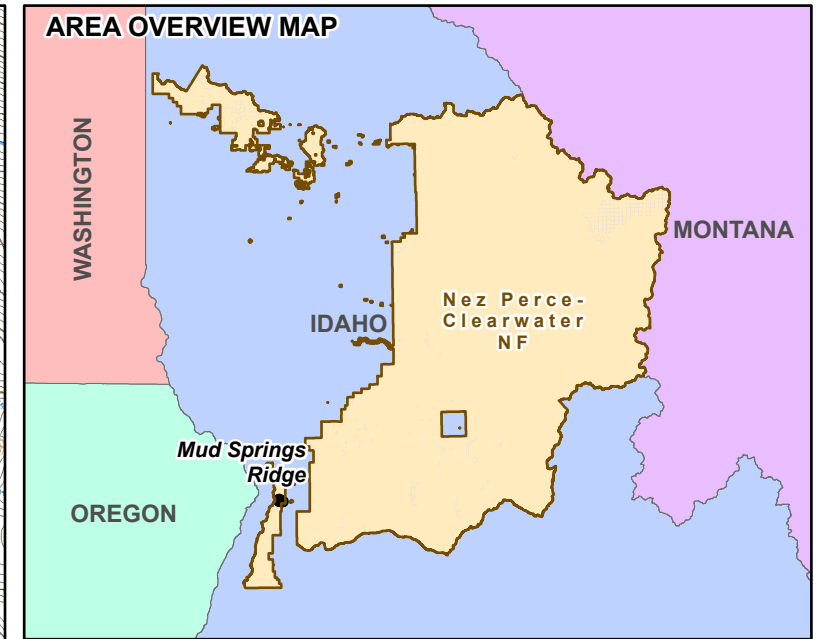
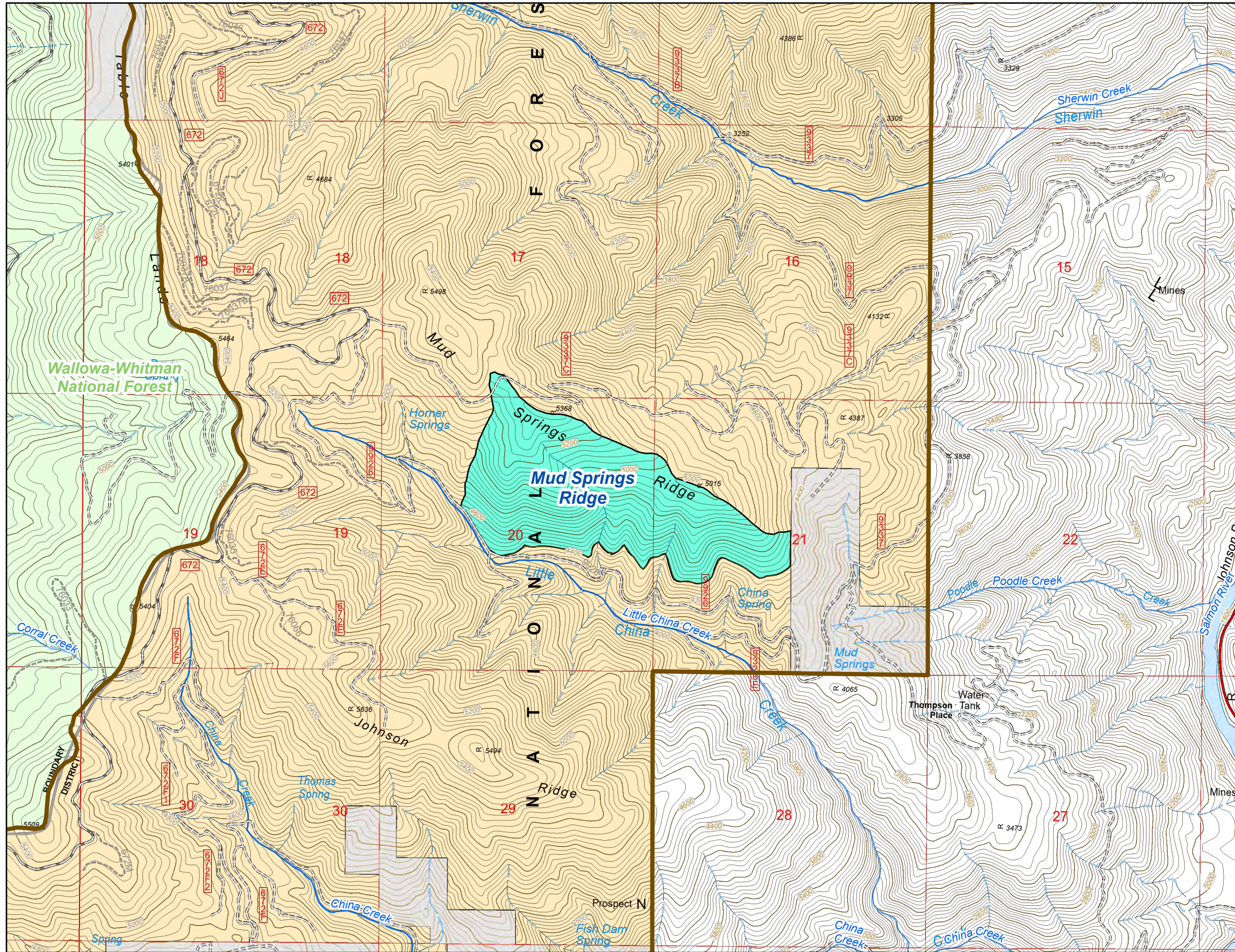
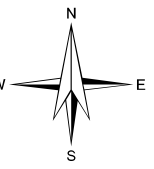
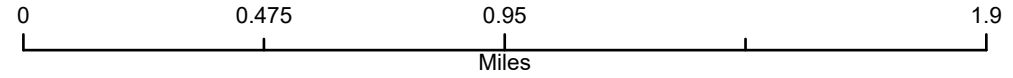


# Research Natural Area

Nez Perce-Clearwater National Forests (NPC)

2023 Land Management Plan

Research Natural Area Name: Mud Springs Ridge



AREA OVERVIEW MAP NOTE: **Black** mark depicts Research Natural Area within the Nez Perce-Clearwater National Forests.

- NPC Administrative Forest Boundary
- Research Natural Area - Proposed
- Nez Perce-Clearwater Forest Lands
- Non NPC Forest Lands
- Other National Forests

Coordinate System: NAD 1983 UTM Zone 11N  
 Projection: Transverse Mercator  
 Datum: North American 1983  
 False Easting: 500,000.0000  
 False Northing: 0.0000  
 Central Meridian: -117.0000  
 Scale Factor: 0.9996  
 Latitude Of Origin: 0.0000  
 Units: Meter

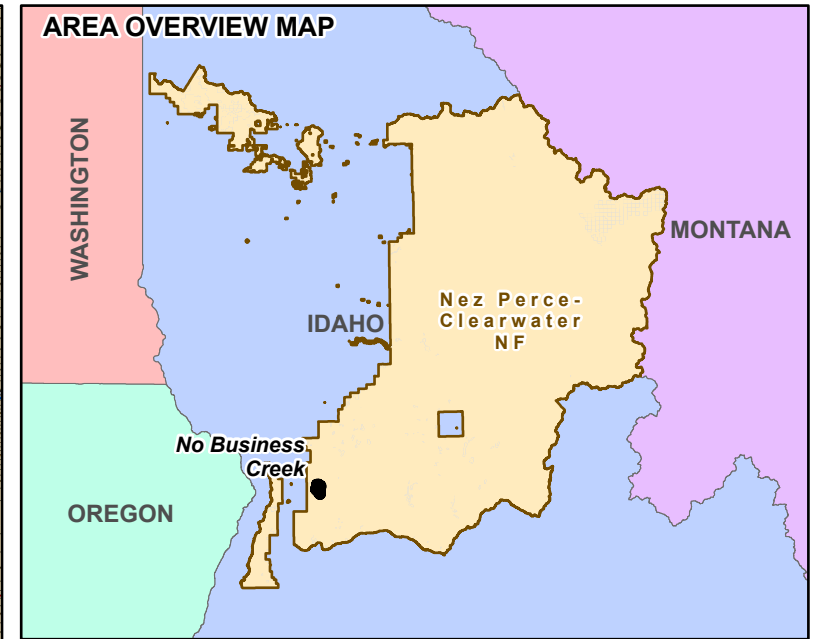
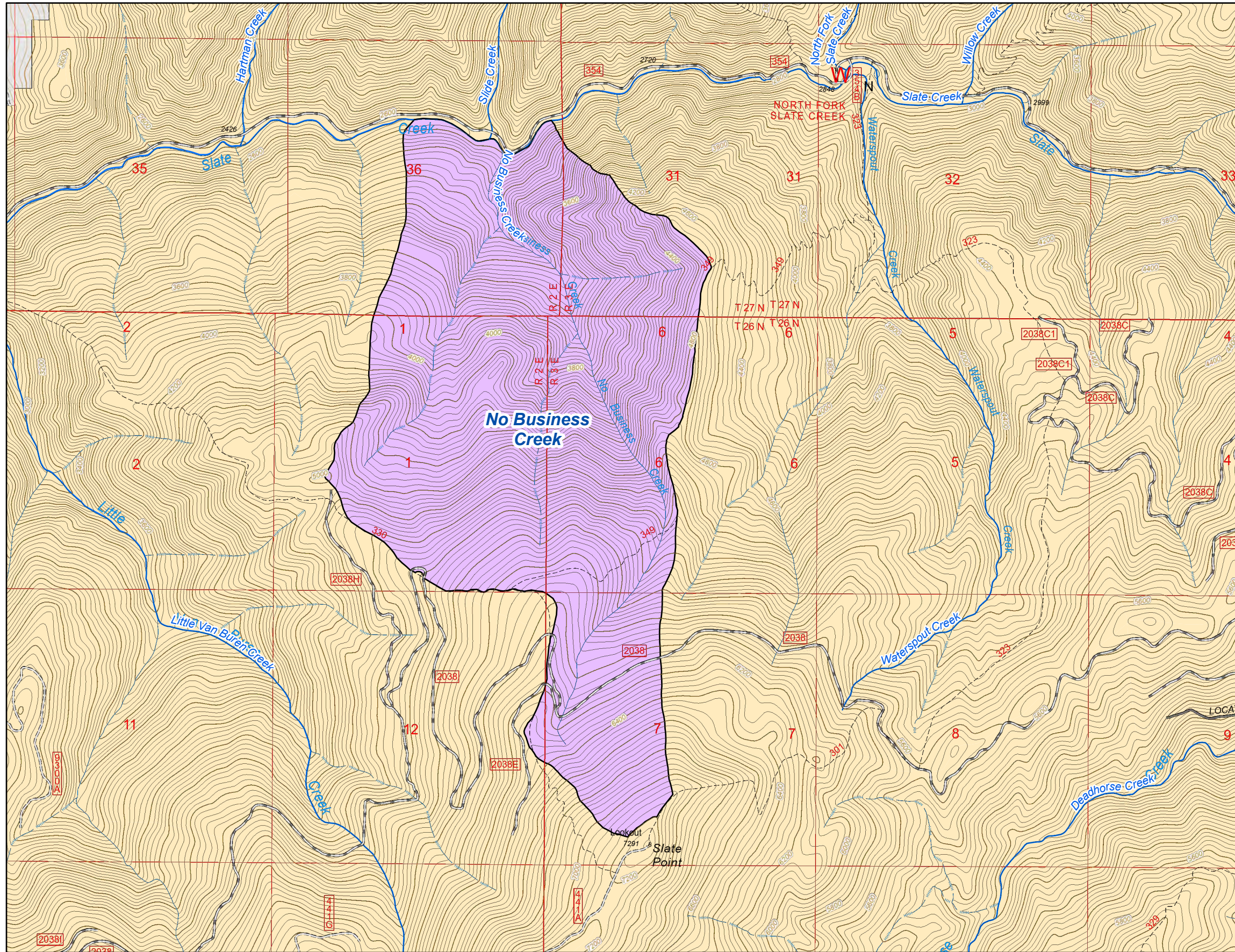
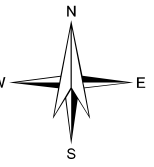
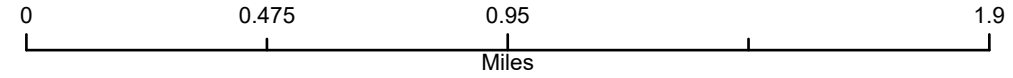


# Research Natural Area

Nez Perce-Clearwater National Forests (NPC)

2023 Land Management Plan

Research Natural Area Name: No Business Creek



AREA OVERVIEW MAP NOTE: **Black** mark depicts Research Natural Area within the Nez Perce-Clearwater National Forests.

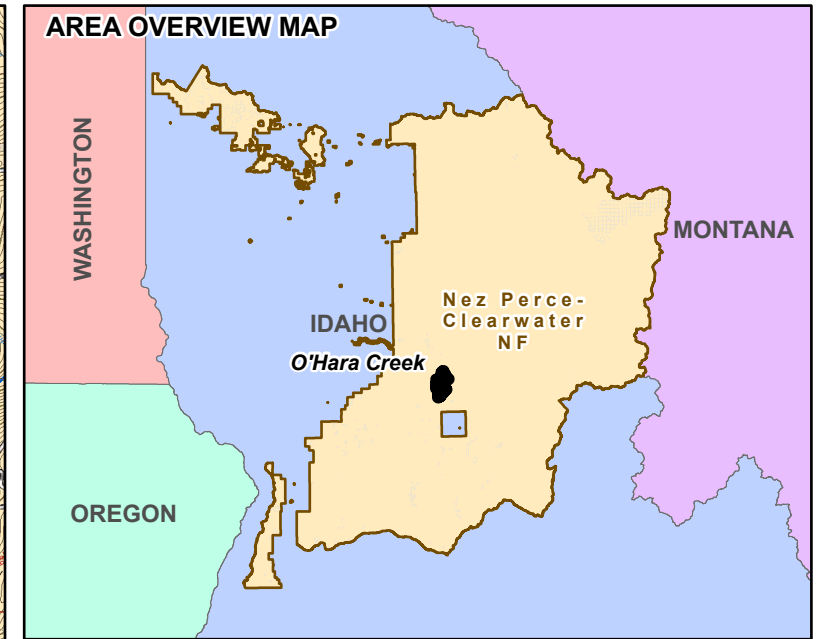
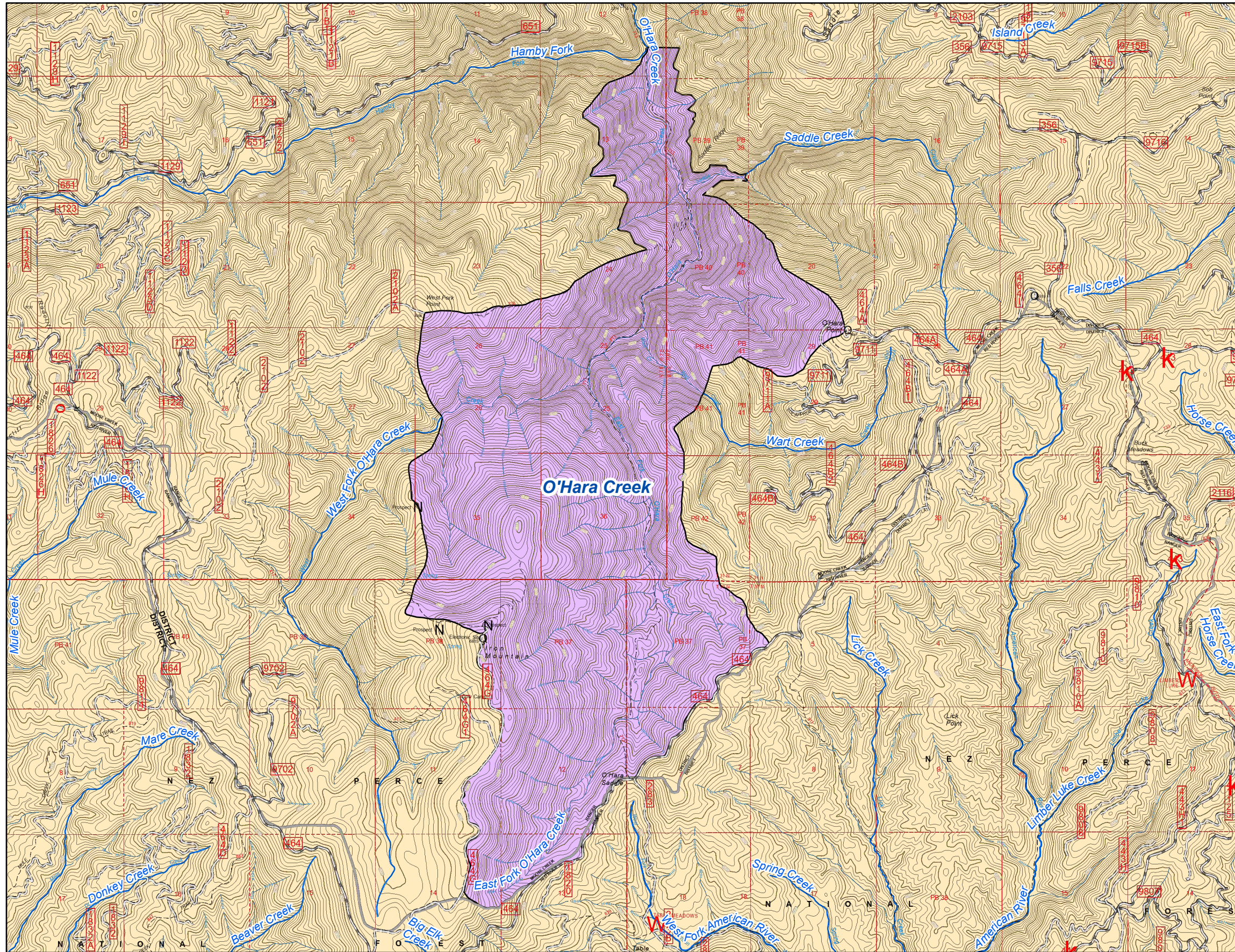
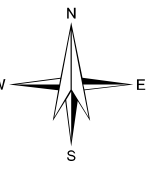
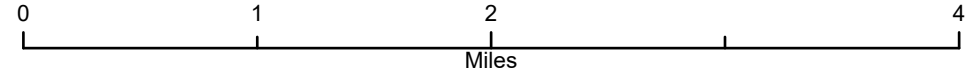
- Research Natural Area - Designated
- Nez Perce-Clearwater Forest Lands
- Non NPC Forest Lands

Coordinate System: NAD 1983 UTM Zone 11N  
 Projection: Transverse Mercator  
 Datum: North American 1983  
 False Easting: 500,000.0000  
 False Northing: 0.0000  
 Central Meridian: -117.0000  
 Scale Factor: 0.9996  
 Latitude Of Origin: 0.0000  
 Units: Meter





# Research Natural Area

Nez Perce-Clearwater National Forests (NPC)  
 2023 Land Management Plan  
 Research Natural Area Name: O'Hara Creek



AREA OVERVIEW MAP NOTE: **Black** mark depicts Research Natural Area within the Nez Perce-Clearwater National Forests.

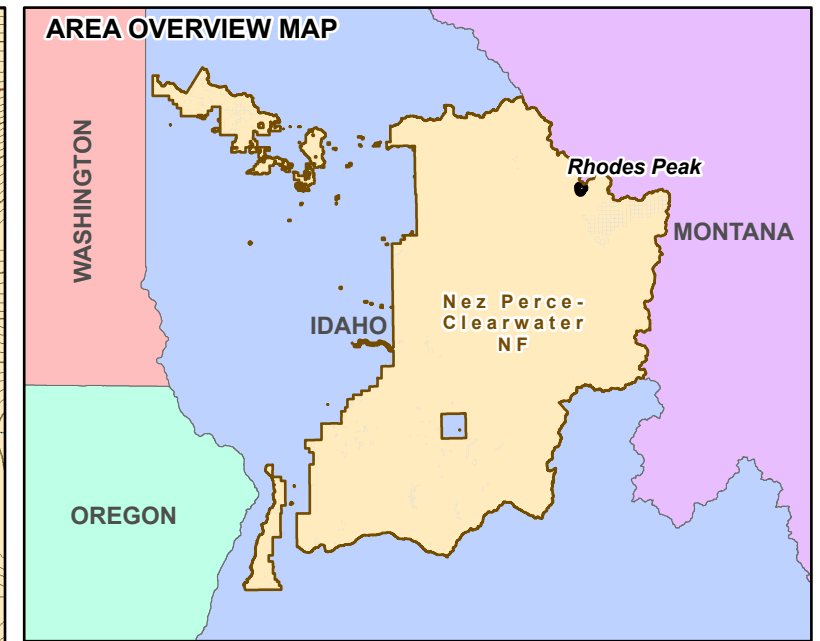
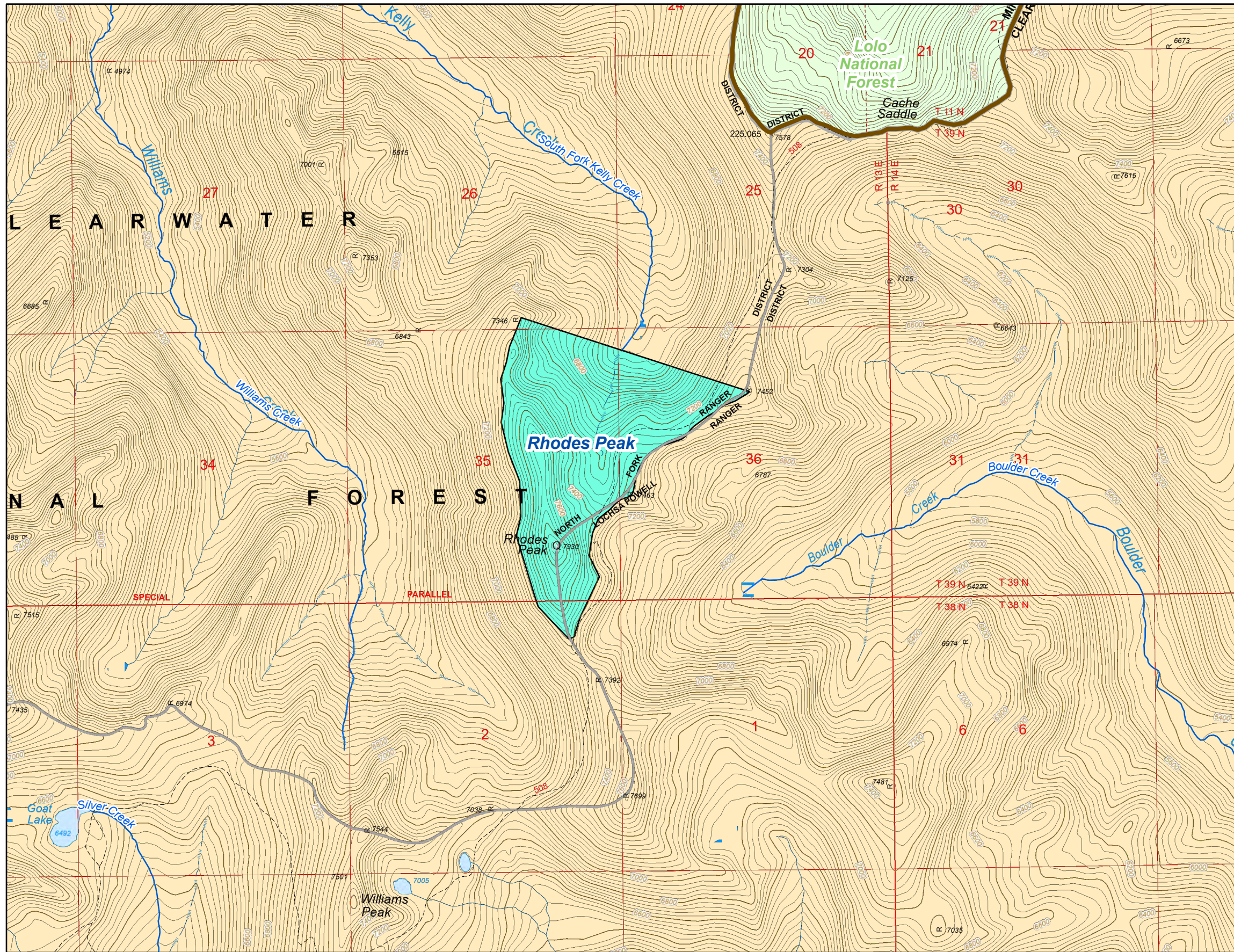
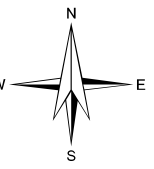
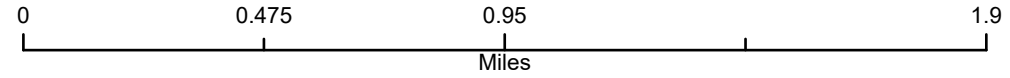
-  Research Natural Area - Designated
-  Nez Perce-Clearwater Forest Lands

Coordinate System: NAD 1983 UTM Zone 11N  
 Projection: Transverse Mercator  
 Datum: North American 1983  
 False Easting: 500,000.0000  
 False Northing: 0.0000  
 Central Meridian: -117.0000  
 Scale Factor: 0.9996  
 Latitude Of Origin: 0.0000  
 Units: Meter



# Research Natural Area

Nez Perce-Clearwater National Forests (NPC)  
2023 Land Management Plan  
Research Natural Area Name: Rhodes Peak



AREA OVERVIEW MAP NOTE: **Black** mark depicts Research Natural Area within the Nez Perce-Clearwater National Forests.

- USA State Boundary
- NPC Administrative Forest Boundary
- Research Natural Area - Proposed
- Nez Perce-Clearwater Forest Lands
- Other National Forests

Coordinate System: NAD 1983 UTM Zone 11N  
Projection: Transverse Mercator  
Datum: North American 1983  
False Easting: 500,000.0000  
False Northing: 0.0000  
Central Meridian: -117.0000  
Scale Factor: 0.9996  
Latitude Of Origin: 0.0000  
Units: Meter



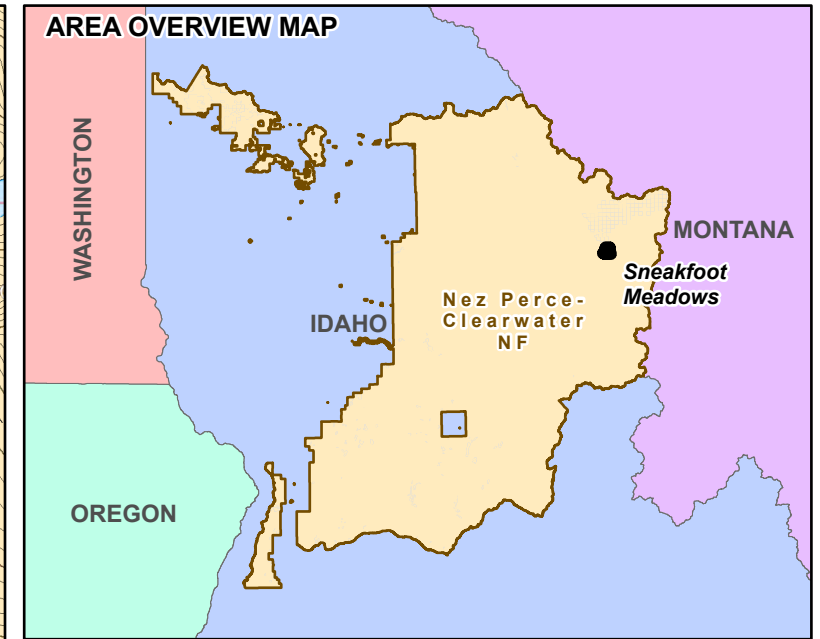
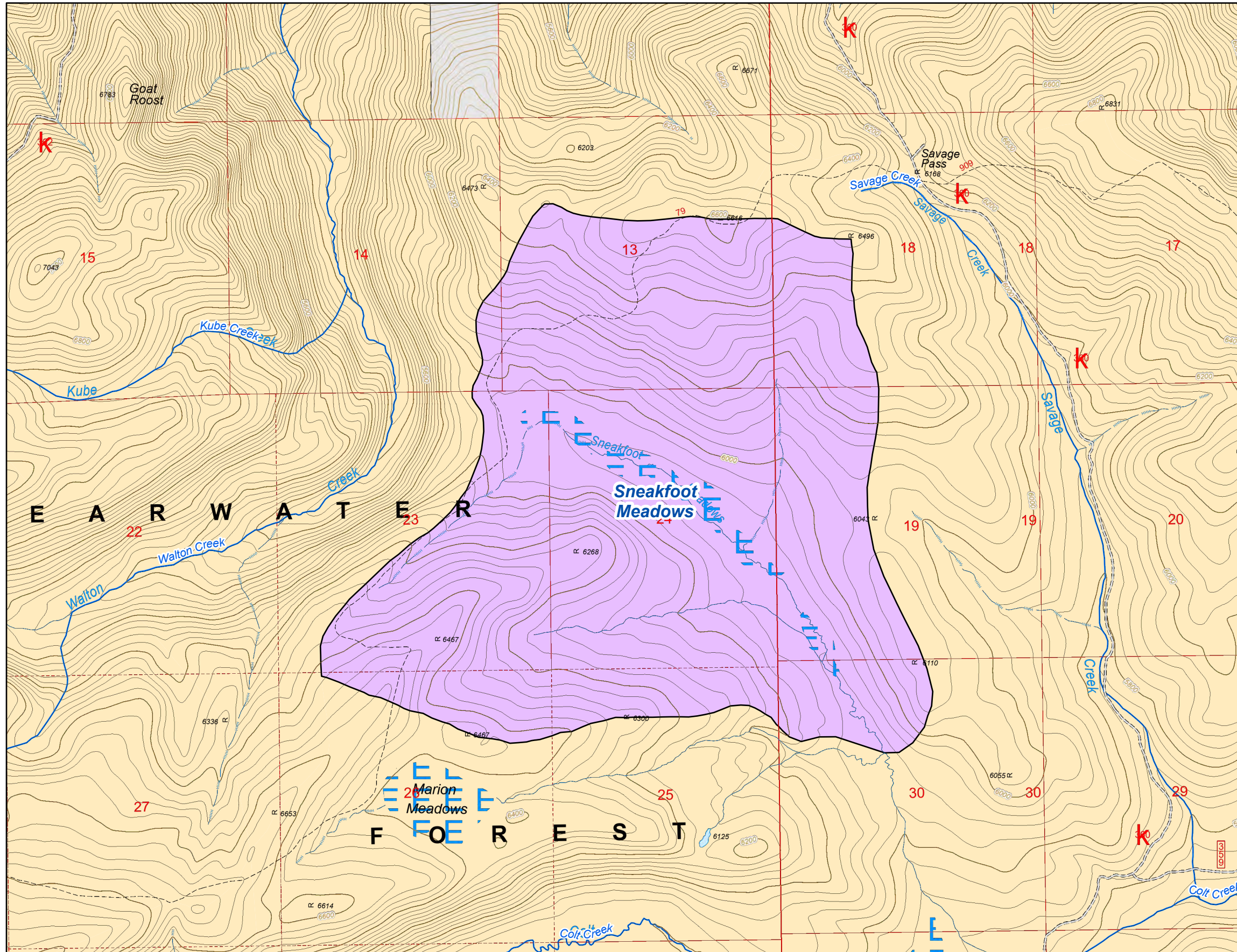
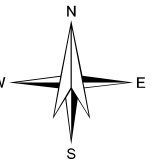
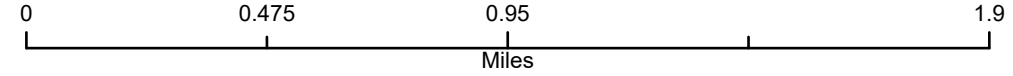


# Research Natural Area

Nez Perce-Clearwater National Forests (NPC)

2023 Land Management Plan

Research Natural Area Name: *Sneakfoot Meadows*



AREA OVERVIEW MAP NOTE: **Black** mark depicts Research Natural Area within the Nez Perce-Clearwater National Forests.

- Research Natural Area - Designated
- Nez Perce-Clearwater Forest Lands
- Non NPC Forest Lands

Coordinate System: NAD 1983 UTM Zone 11N  
 Projection: Transverse Mercator  
 Datum: North American 1983  
 False Easting: 500,000.0000  
 False Northing: 0.0000  
 Central Meridian: -117.0000  
 Scale Factor: 0.9996  
 Latitude Of Origin: 0.0000  
 Units: Meter

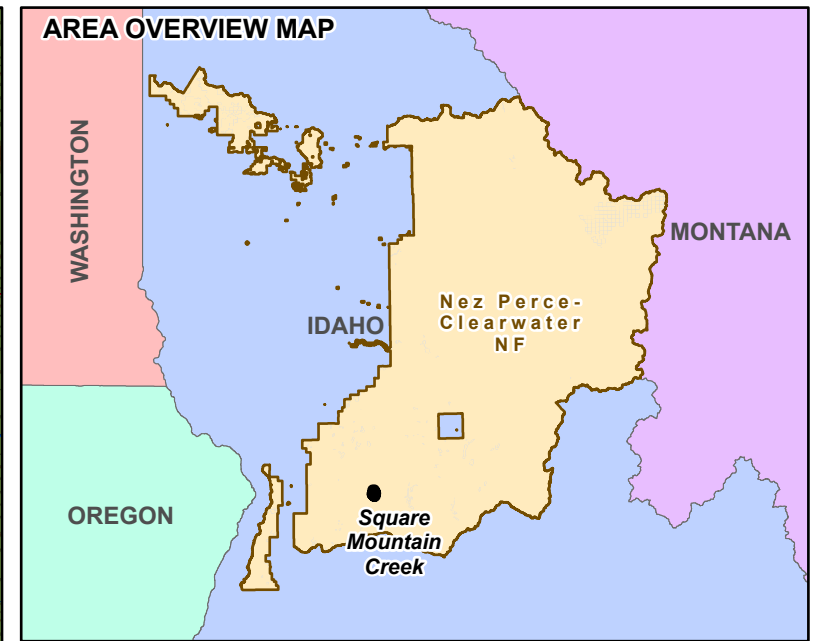
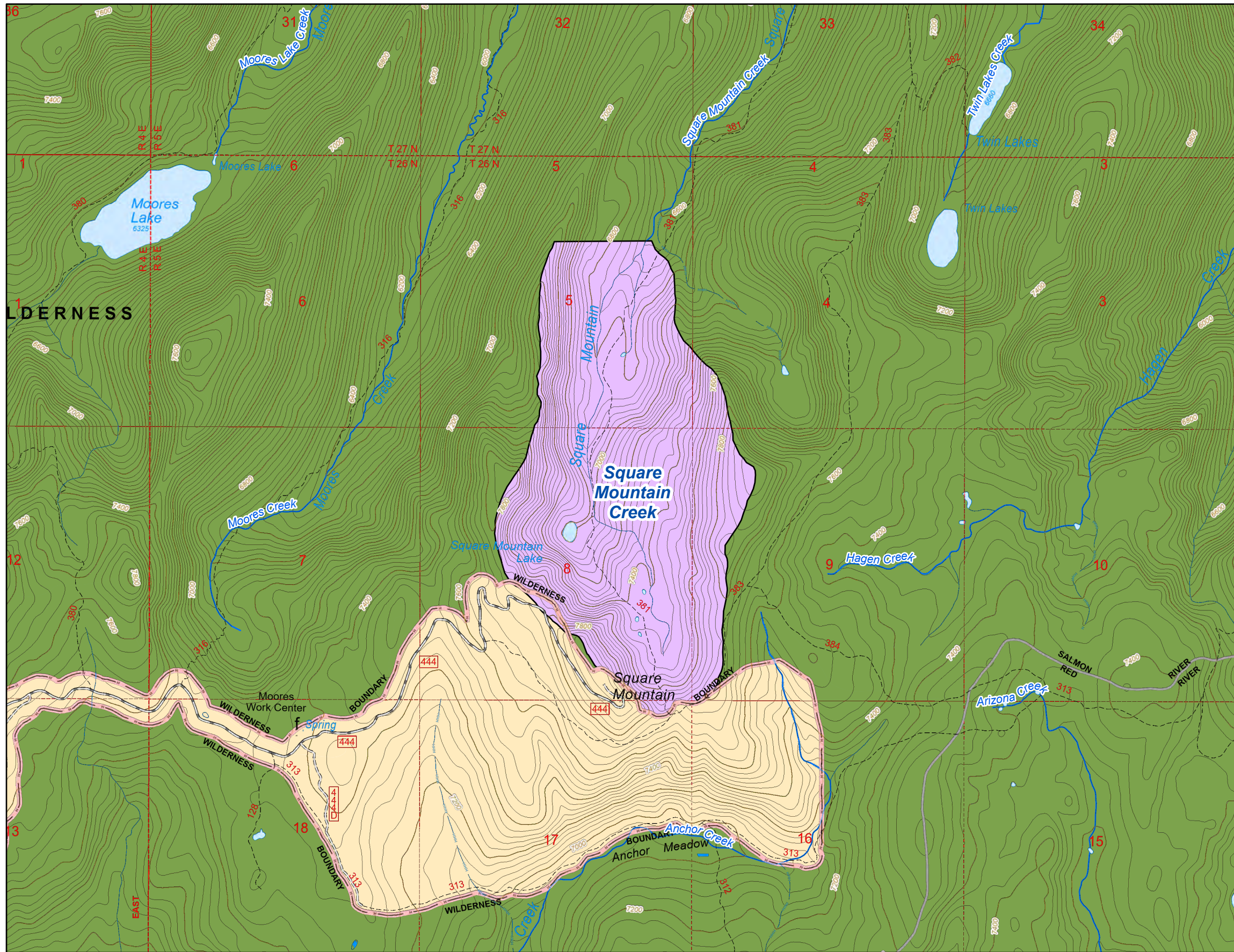
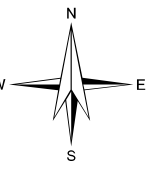
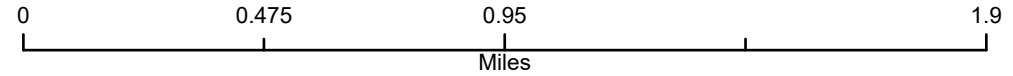


# Research Natural Area

Nez Perce-Clearwater National Forests (NPC)

2023 Land Management Plan

Research Natural Area Name: Square Mountain Creek



AREA OVERVIEW MAP NOTE: **Black** mark depicts Research Natural Area within the Nez Perce-Clearwater National Forests.

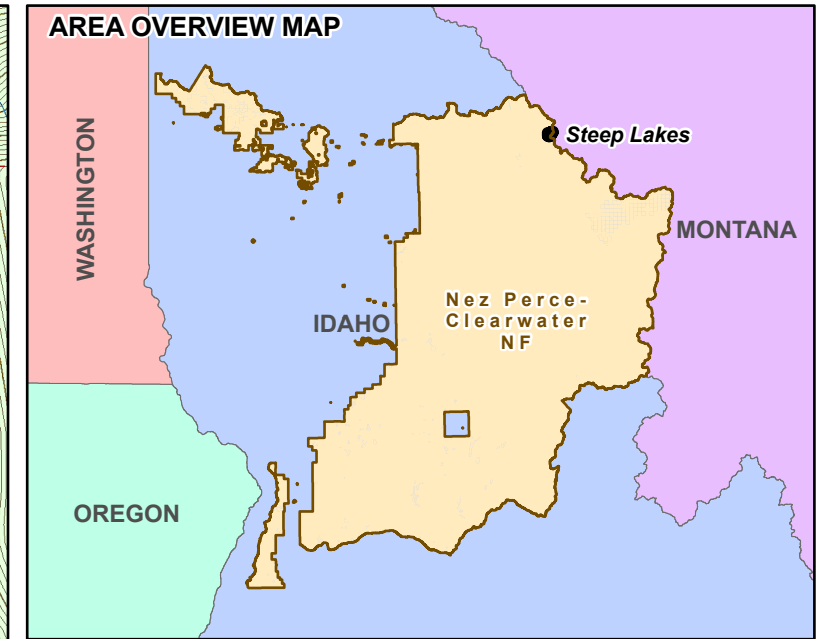
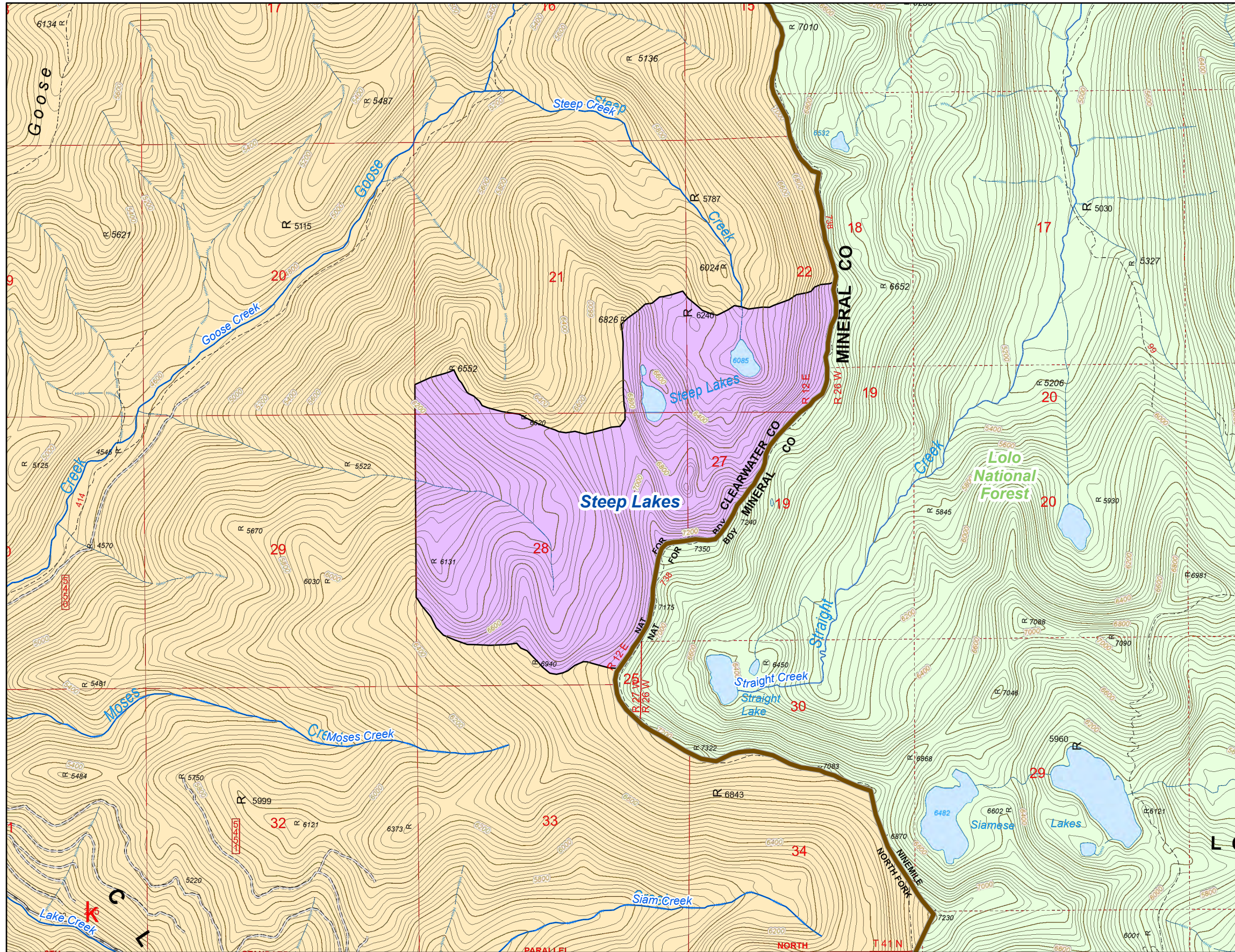
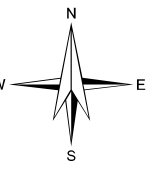
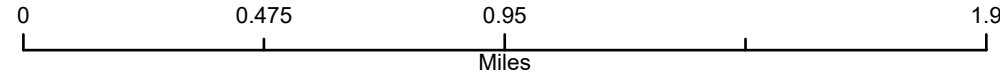
- Research Natural Area - Designated
- Wilderness
- Nez Perce-Clearwater Forest Lands

Coordinate System: NAD 1983 UTM Zone 11N  
 Projection: Transverse Mercator  
 Datum: North American 1983  
 False Easting: 500,000.0000  
 False Northing: 0.0000  
 Central Meridian: -117.0000  
 Scale Factor: 0.9996  
 Latitude Of Origin: 0.0000  
 Units: Meter



# Research Natural Area

Nez Perce-Clearwater National Forests (NPC)  
 2023 Land Management Plan  
 Research Natural Area Name: Steep Lakes



AREA OVERVIEW MAP NOTE: **Black** mark depicts Research Natural Area within the Nez Perce-Clearwater National Forests.

- USA State Boundary
- NPC Administrative Forest Boundary
- Research Natural Area - Designated
- Nez Perce-Clearwater Forest Lands
- Other National Forests

Coordinate System: NAD 1983 UTM Zone 11N  
 Projection: Transverse Mercator  
 Datum: North American 1983  
 False Easting: 500,000.0000  
 False Northing: 0.0000  
 Central Meridian: -117.0000  
 Scale Factor: 0.9996  
 Latitude Of Origin: 0.0000  
 Units: Meter

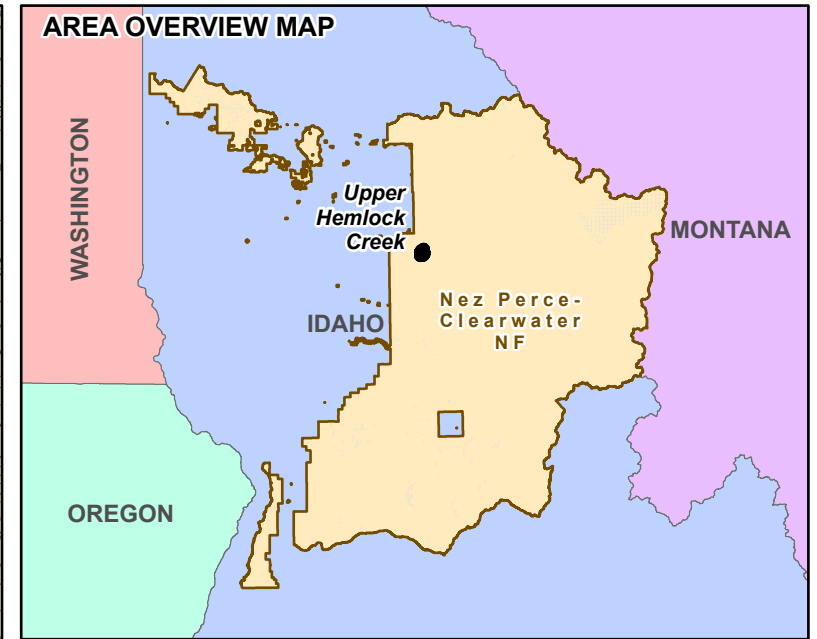
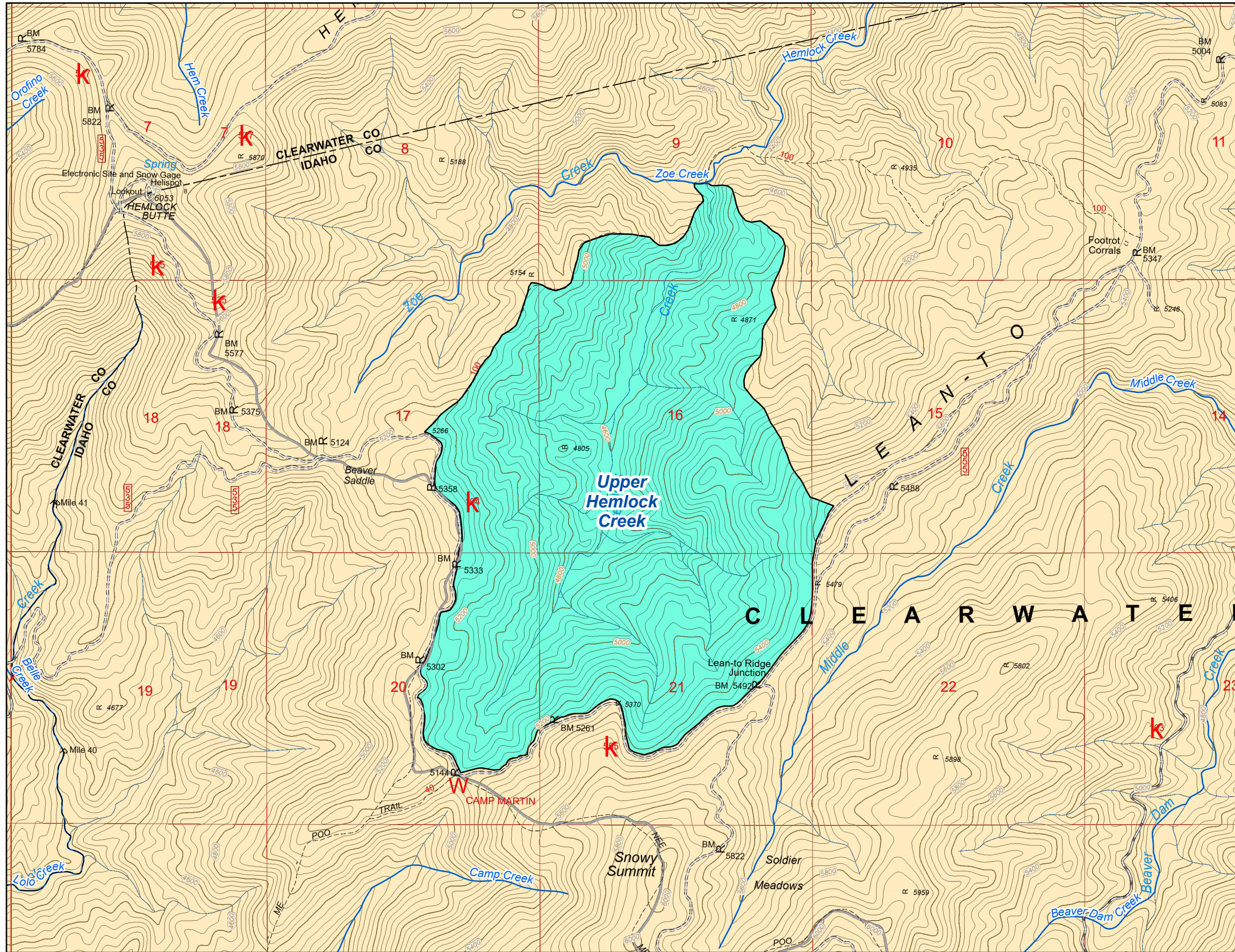
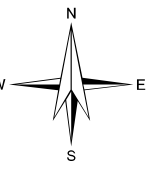
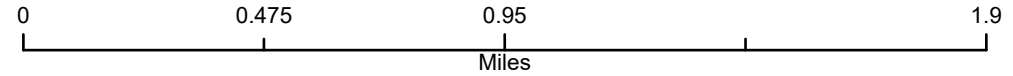


# Research Natural Area

Nez Perce-Clearwater National Forests (NPC)

2023 Land Management Plan

Research Natural Area Name: Upper Hemlock Creek



AREA OVERVIEW MAP NOTE: **Black** mark depicts Research Natural Area within the Nez Perce-Clearwater National Forests.

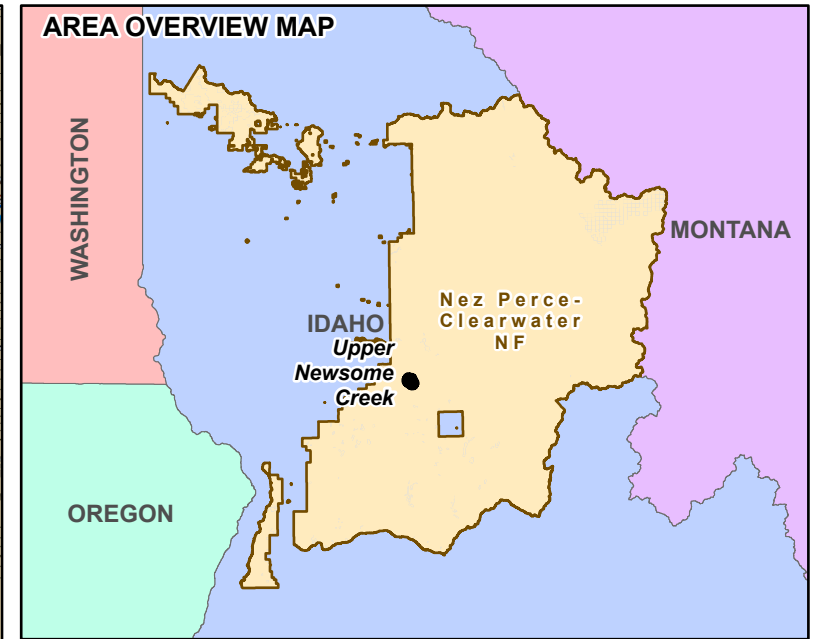
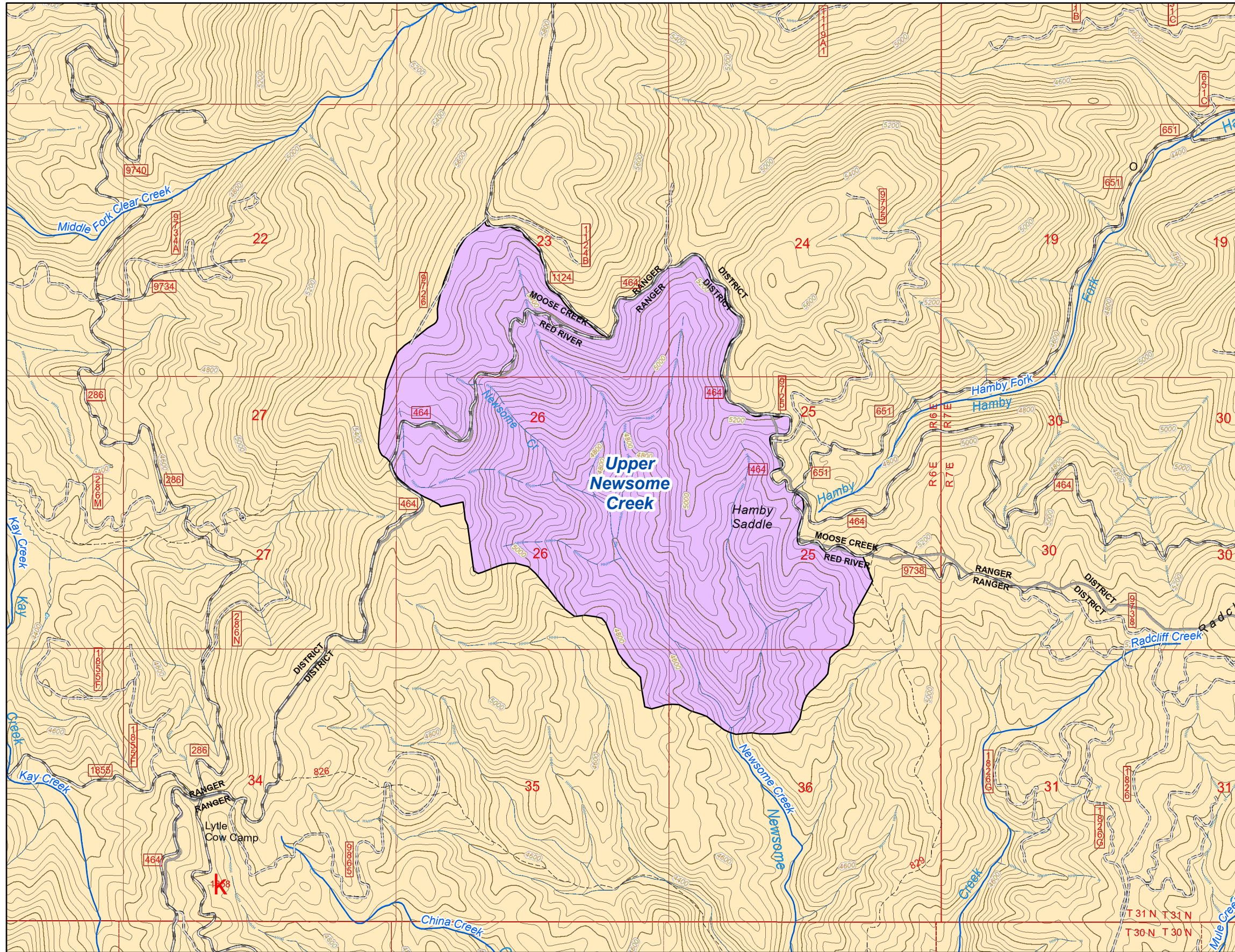
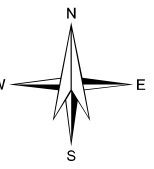
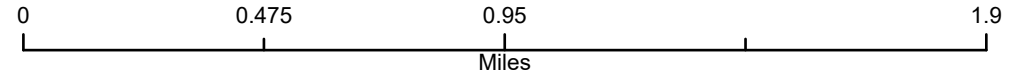
- Research Natural Area - Proposed
- Nez Perce-Clearwater Forest Lands

Coordinate System: NAD 1983 UTM Zone 11N  
 Projection: Transverse Mercator  
 Datum: North American 1983  
 False Easting: 500,000.0000  
 False Northing: 0.0000  
 Central Meridian: -117.0000  
 Scale Factor: 0.9996  
 Latitude Of Origin: 0.0000  
 Units: Meter



# Research Natural Area

Nez Perce-Clearwater National Forests (NPC)  
2023 Land Management Plan  
Research Natural Area Name: Upper Newsome Creek



AREA OVERVIEW MAP NOTE: **Black** mark depicts Research Natural Area within the Nez Perce-Clearwater National Forests.

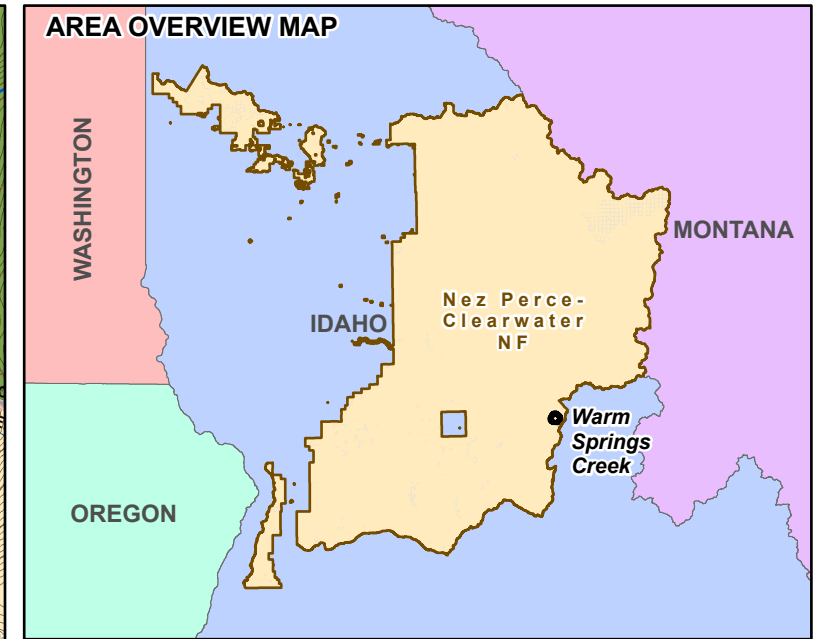
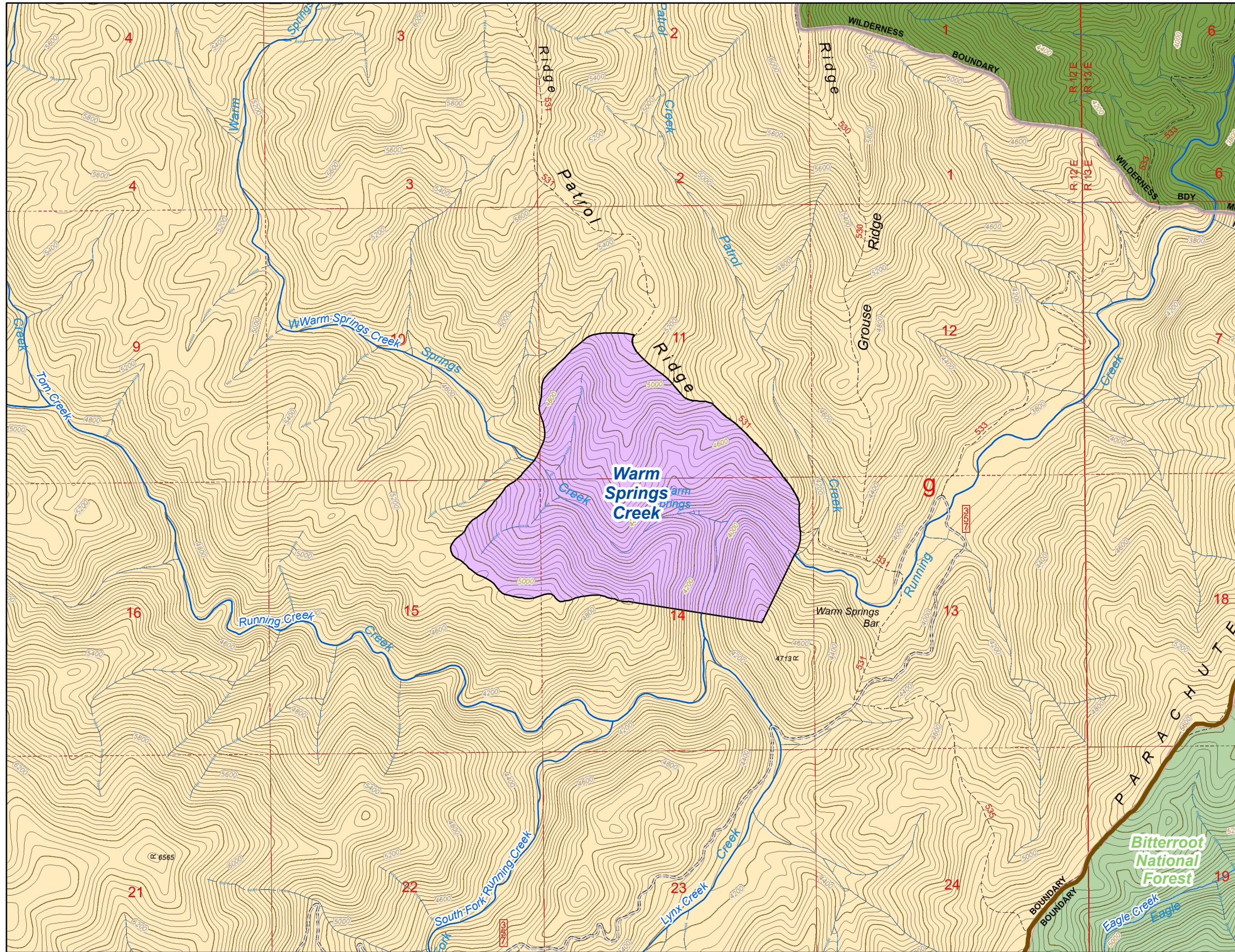
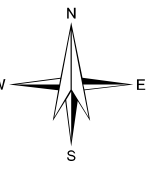
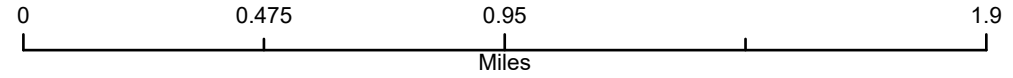
- Research Natural Area - Designated
- Nez Perce-Clearwater Forest Lands

Coordinate System: NAD 1983 UTM Zone 11N  
Projection: Transverse Mercator  
Datum: North American 1983  
False Easting: 500,000.0000  
False Northing: 0.0000  
Central Meridian: -117.0000  
Scale Factor: 0.9996  
Latitude Of Origin: 0.0000  
Units: Meter








# Research Natural Area

Nez Perce-Clearwater National Forests (NPC)  
2023 Land Management Plan  
Research Natural Area Name: Warm Springs Creek



AREA OVERVIEW MAP NOTE: **Black** mark depicts Research Natural Area within the Nez Perce-Clearwater National Forests.

-  NPC Administrative Forest Boundary
-  Research Natural Area - Designated
-  Wilderness
-  Nez Perce-Clearwater Forest Lands
-  Other National Forests

Coordinate System: NAD 1983 UTM Zone 11N  
 Projection: Transverse Mercator  
 Datum: North American 1983  
 False Easting: 500,000.0000  
 False Northing: 0.0000  
 Central Meridian: -117.0000  
 Scale Factor: 0.9996  
 Latitude Of Origin: 0.0000  
 Units: Meter