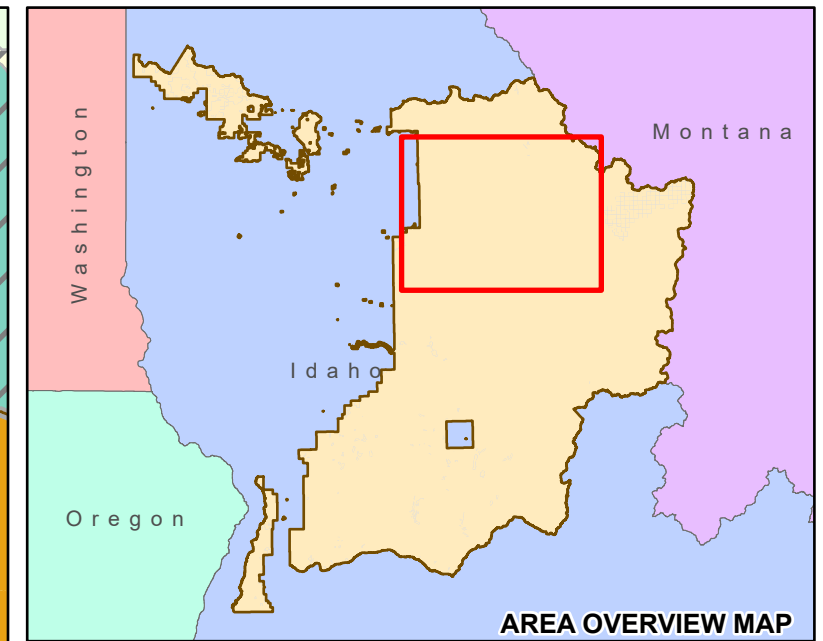
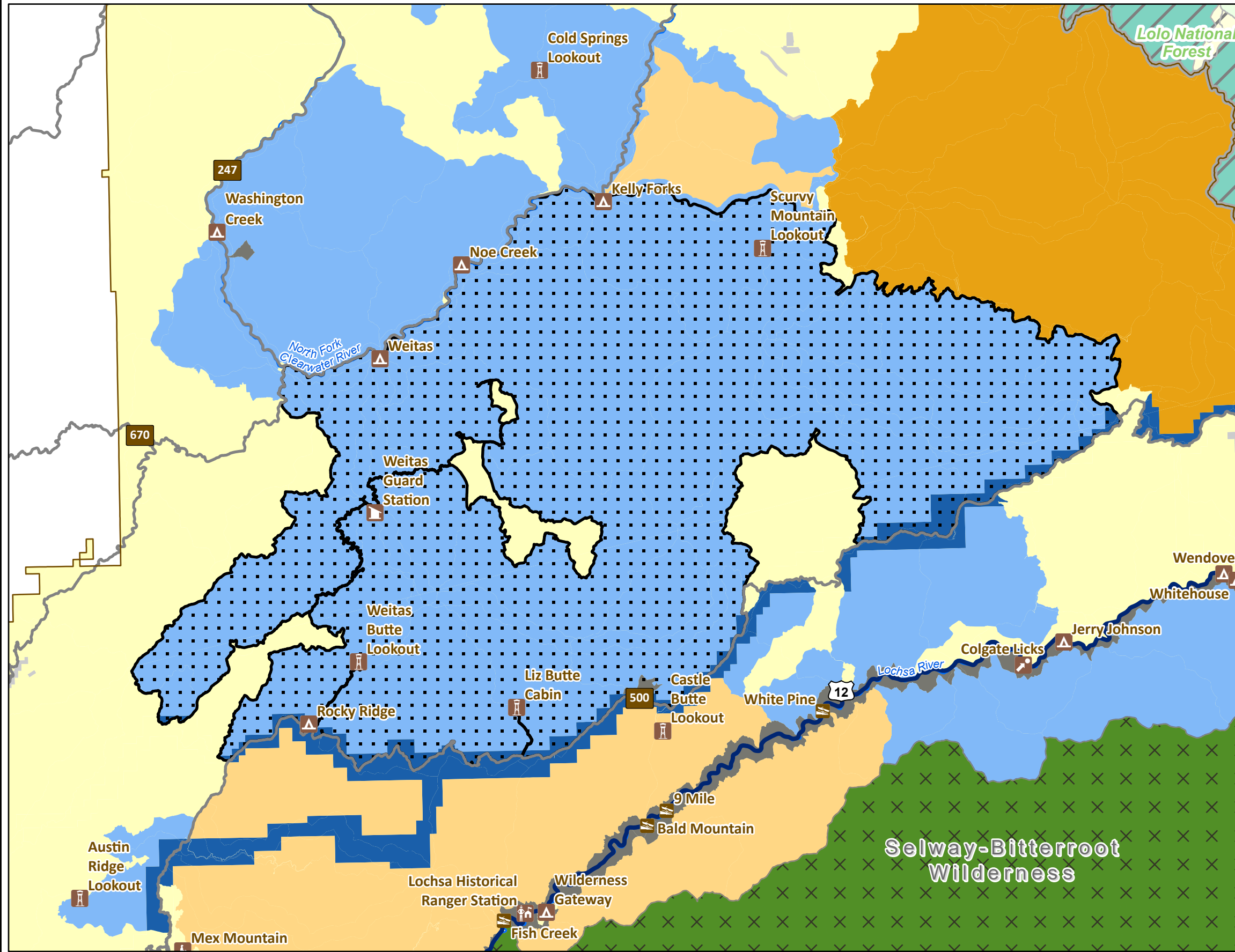
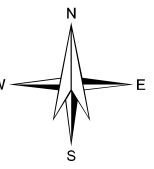
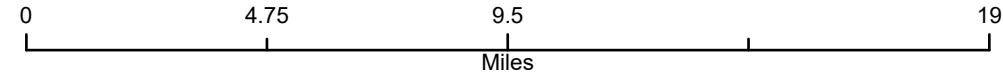




Roadless Areas Evaluated for Recommended Wilderness

Nez Perce-Clearwater National Forests (NPC)
2023 Land Management Plan
Evaluated Roadless Area Name: Bighorn - Weitas



Primary Map Legend

- NPC Administrative Forest Boundary
- Roadless Area Evaluated
- Nez Perce-Clearwater Forest Lands
- Non NPC Forest Lands
- Other National Forests
- Wilderness
- 2008 Idaho Roadless Rule Area
 - Backcountry Restoration
 - Forest Plan Special Area
 - Primitive
 - Special Area of Historic or Tribal Significance
 - Wild Land Recreation
- 2001 Roadless Rule Area Lands - excluding Idaho
 - 1B-1: Recommended Wilderness
 - 1B and 1C: Roadless

Coordinate System: NAD 1983 UTM Zone 11N
 Projection: Transverse Mercator
 Datum: North American 1983
 False Easting: 500,000.0000
 False Northing: 0.0000
 Central Meridian: -117.0000
 Scale Factor: 0.9996
 Latitude Of Origin: 0.0000
 Units: Meter

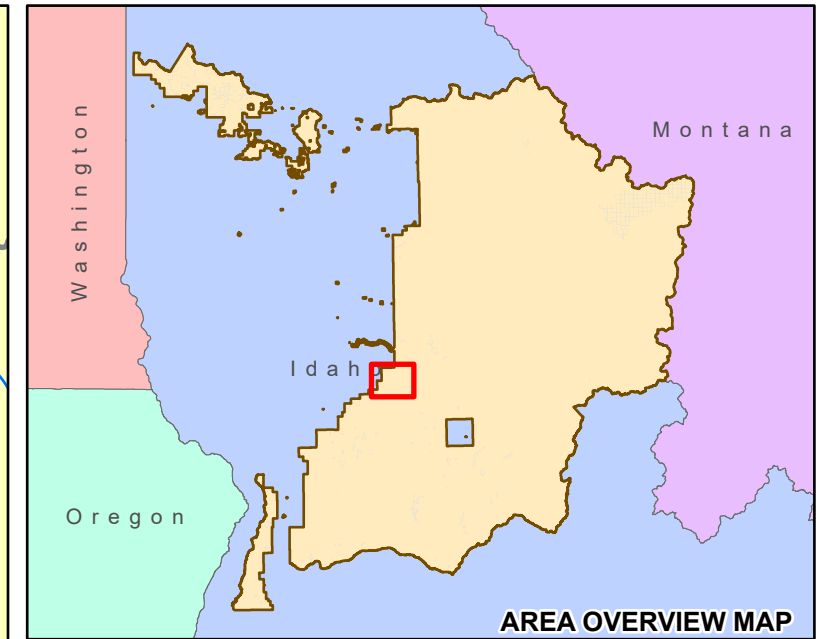
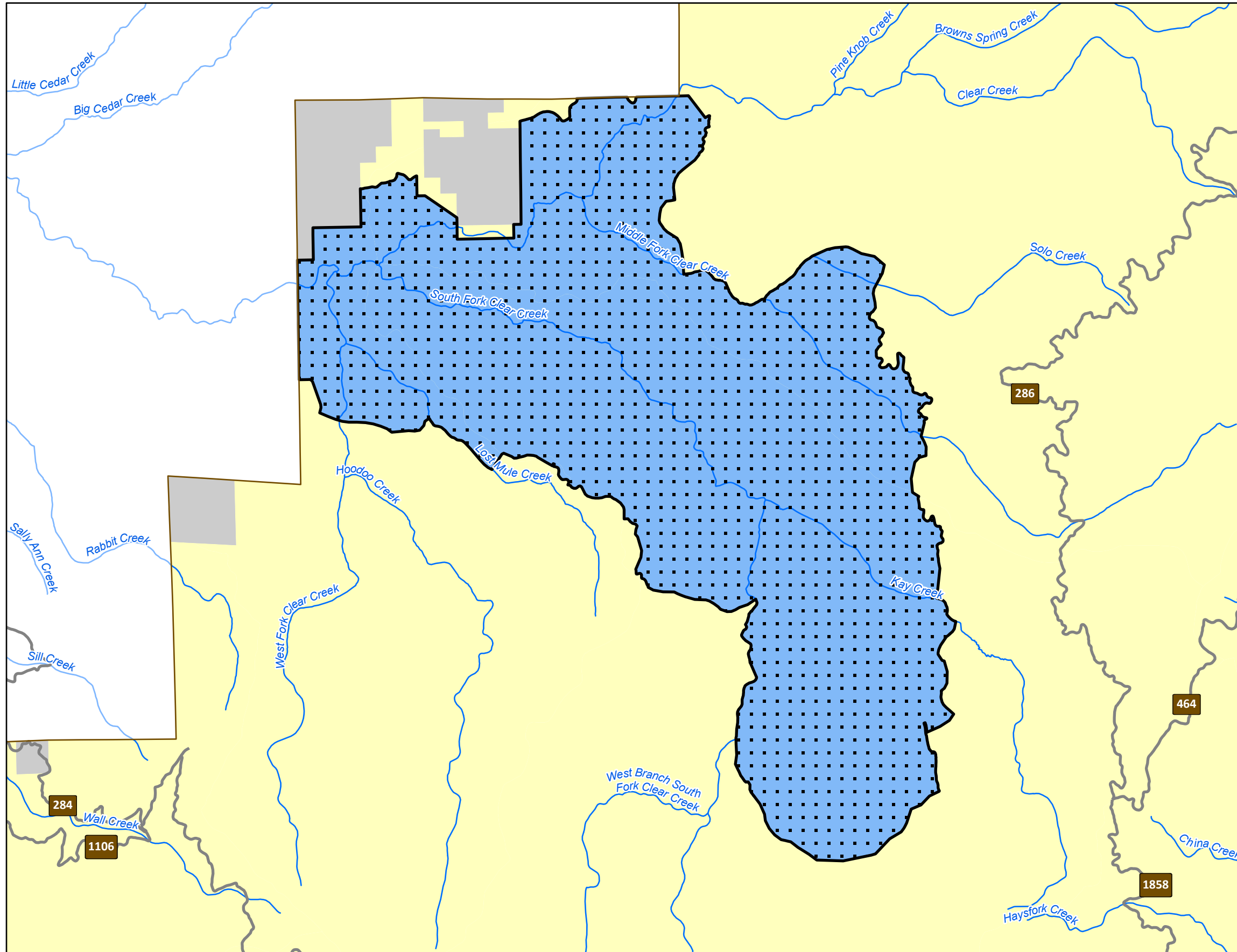
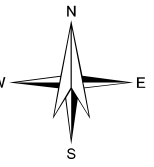
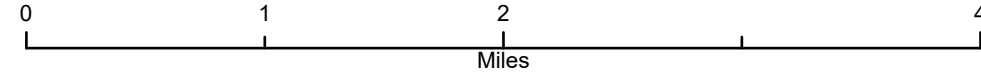


Roadless Areas Evaluated for Recommended Wilderness

Nez Perce-Clearwater National Forests (NPC)

2023 Land Management Plan

Evaluated Roadless Area Name: Clear Creek



Primary Map Legend

- NPC Administrative Forest Boundary
- Roadless Area Evaluated
- Nez Perce-Clearwater Forest Lands
- Non NPC Forest Lands
- 2008 Idaho Roadless Rule Area
- Backcountry Restoration

Coordinate System: NAD 1983 UTM Zone 11N
 Projection: Transverse Mercator
 Datum: North American 1983
 False Easting: 500,000.0000
 False Northing: 0.0000
 Central Meridian: -117.0000
 Scale Factor: 0.9996
 Latitude Of Origin: 0.0000
 Units: Meter

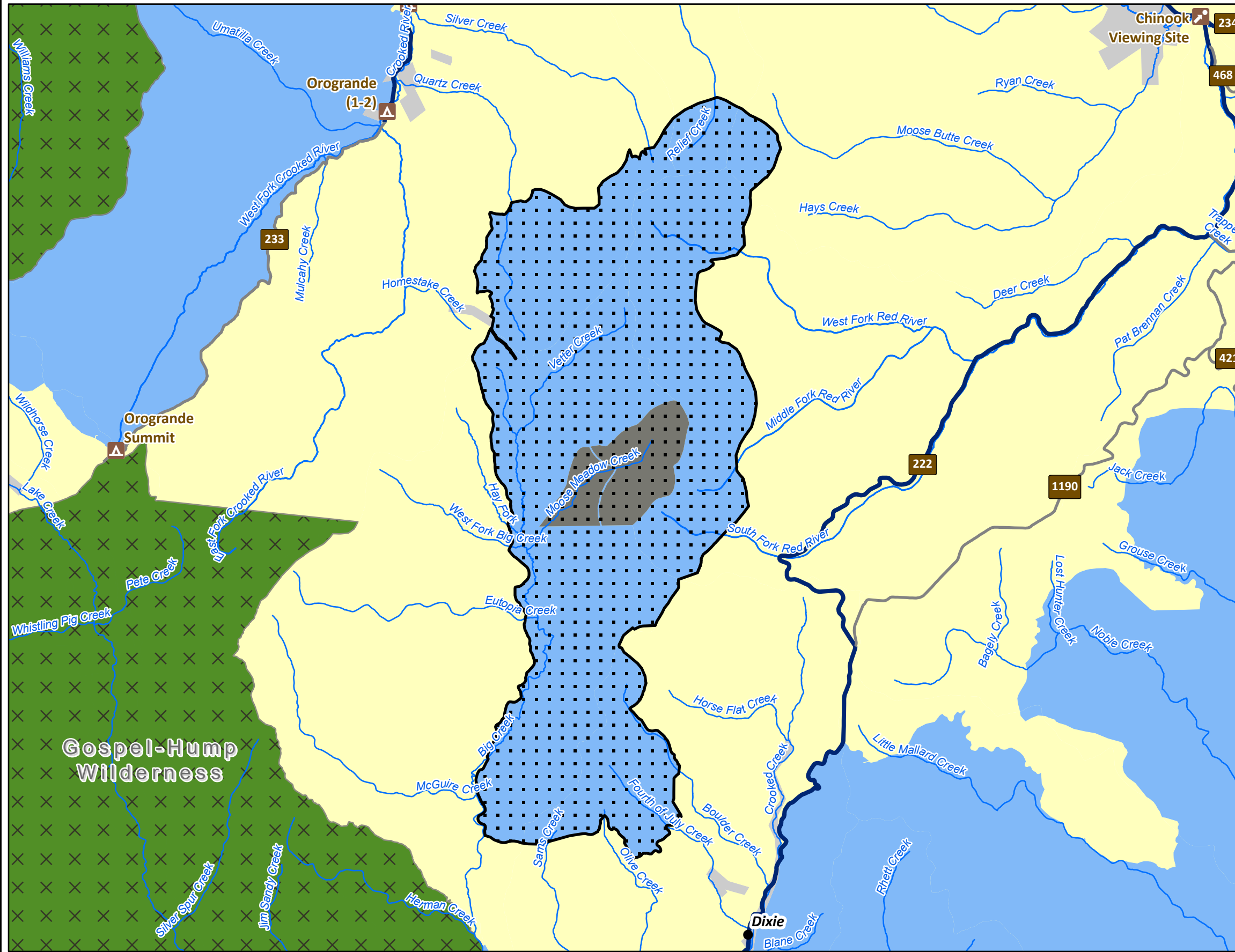
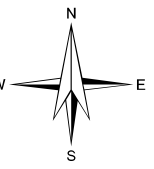
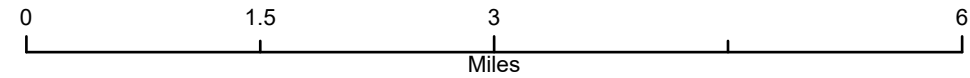


Roadless Areas Evaluated for Recommended Wilderness

Nez Perce-Clearwater National Forests (NPC)

2023 Land Management Plan

Evaluated Roadless Area Name: Dixie Summit - Nut Hill



Primary Map Legend

- Roadless Area Evaluated
- Nez Perce-Clearwater Forest Lands
- Non NPC Forest Lands
- Wilderness
- 2008 Idaho Roadless Rule Area
- Backcountry Restoration
- Forest Plan Special Area

Coordinate System: NAD 1983 UTM Zone 11N
 Projection: Transverse Mercator
 Datum: North American 1983
 False Easting: 500,000.0000
 False Northing: 0.0000
 Central Meridian: -117.0000
 Scale Factor: 0.9996
 Latitude Of Origin: 0.0000
 Units: Meter

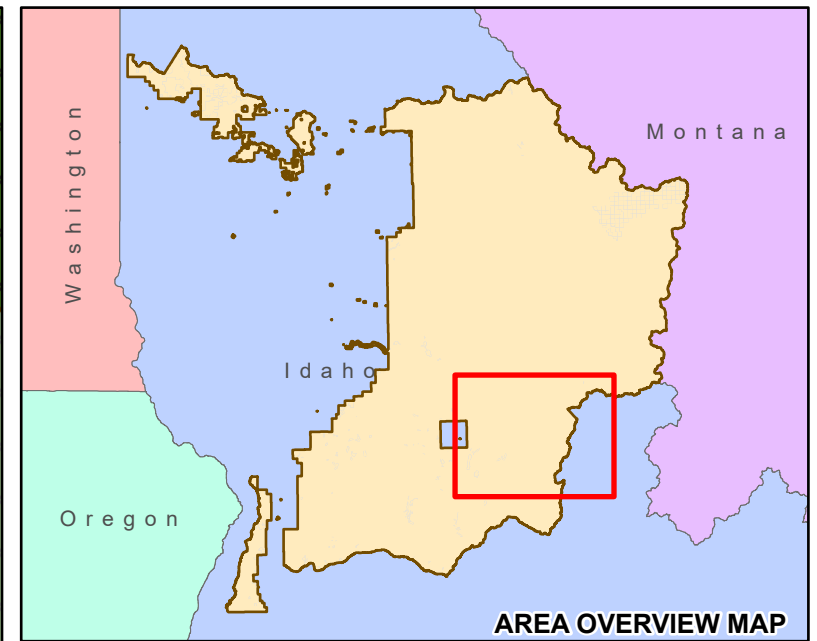
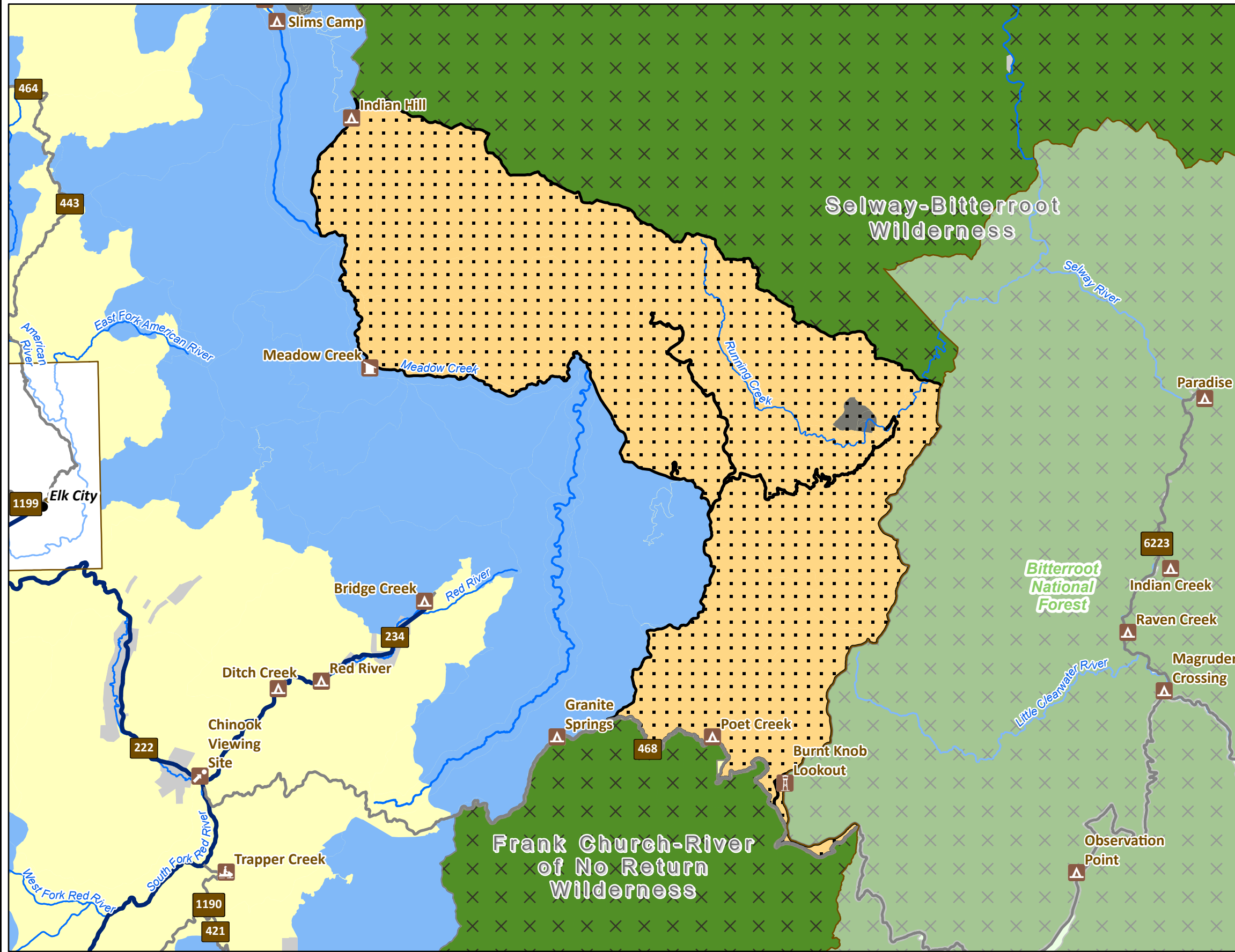
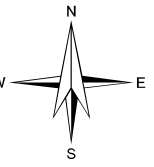
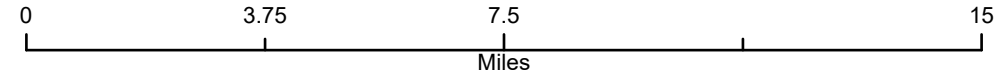


Roadless Areas Evaluated for Recommended Wilderness

Nez Perce-Clearwater National Forests (NPC)

2023 Land Management Plan

Evaluated Roadless Area Name: East Meadow Creek



Primary Map Legend

- NPC Administrative Forest Boundary
- Roadless Area Evaluated
- Nez Perce-Clearwater Forest Lands
- Non NPC Forest Lands
- Other National Forests
- Wilderness
- 2008 Idaho Roadless Rule Area**
- Backcountry Restoration
- Forest Plan Special Area
- Primitive

Coordinate System: NAD 1983 UTM Zone 11N
 Projection: Transverse Mercator
 Datum: North American 1983
 False Easting: 500,000.0000
 False Northing: 0.0000
 Central Meridian: -117.0000
 Scale Factor: 0.9996
 Latitude Of Origin: 0.0000
 Units: Meter

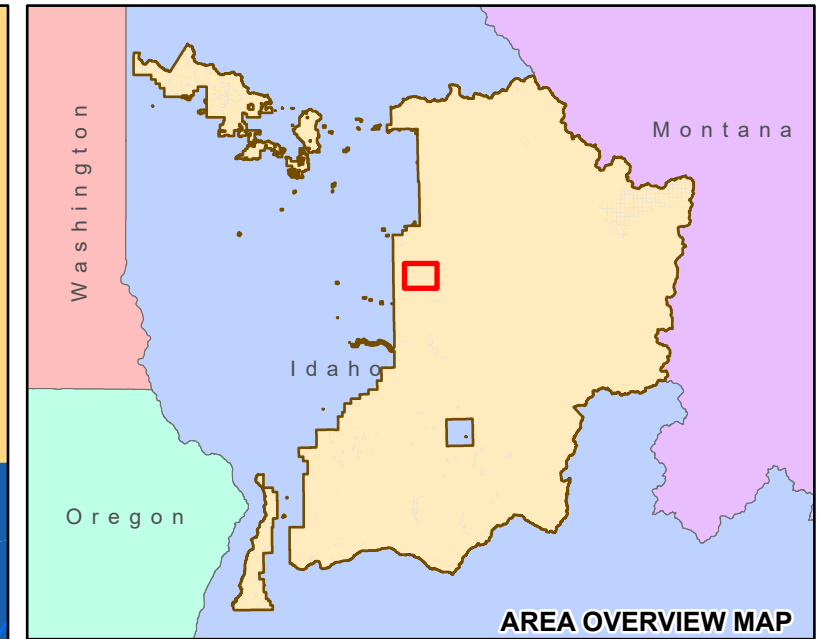
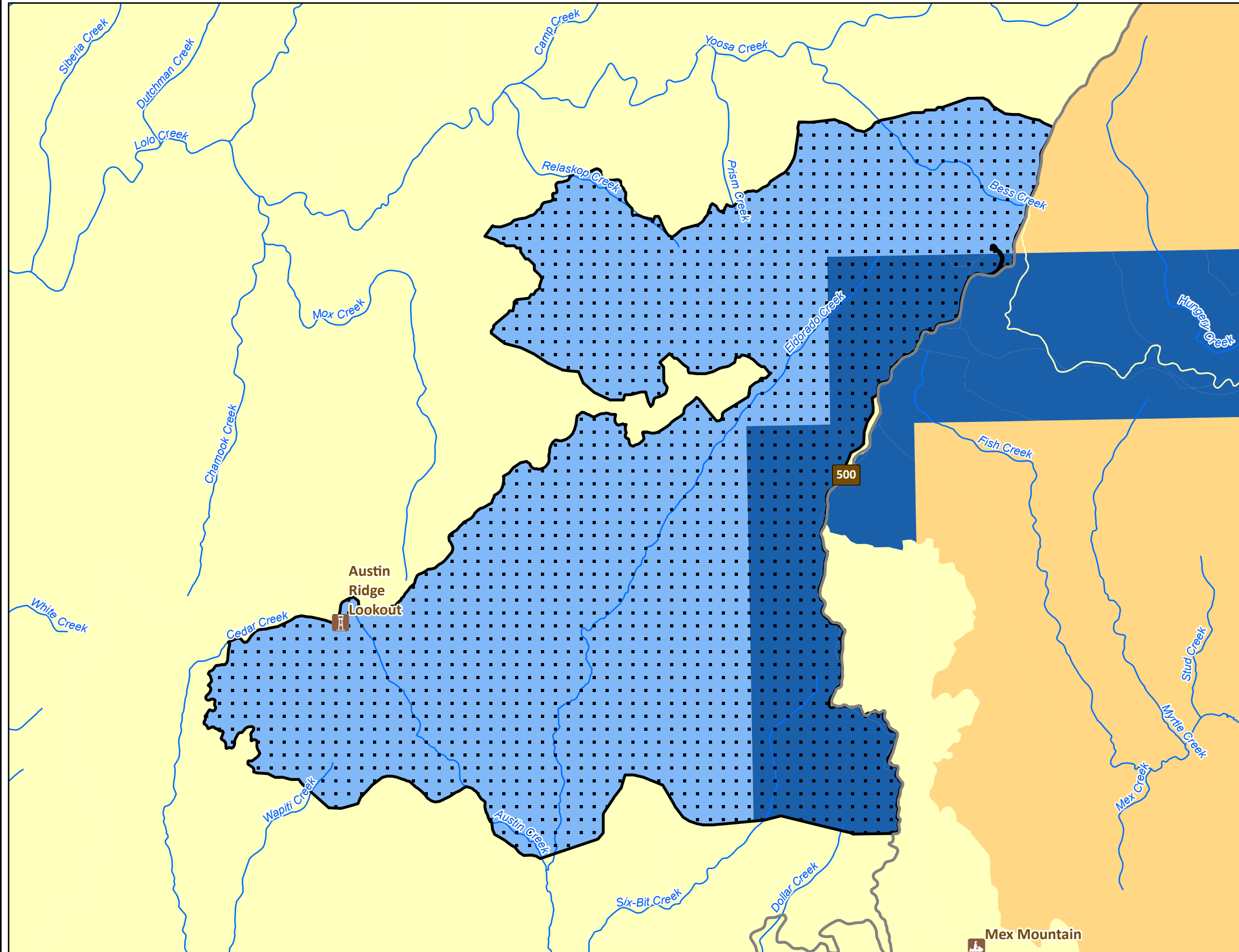
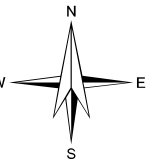
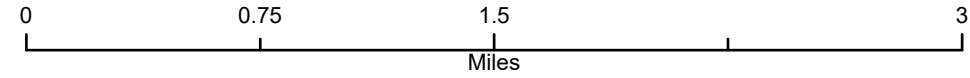


Roadless Areas Evaluated for Recommended Wilderness

Nez Perce-Clearwater National Forests (NPC)

2023 Land Management Plan

Evaluated Roadless Area Name: Eldorado Creek



Primary Map Legend

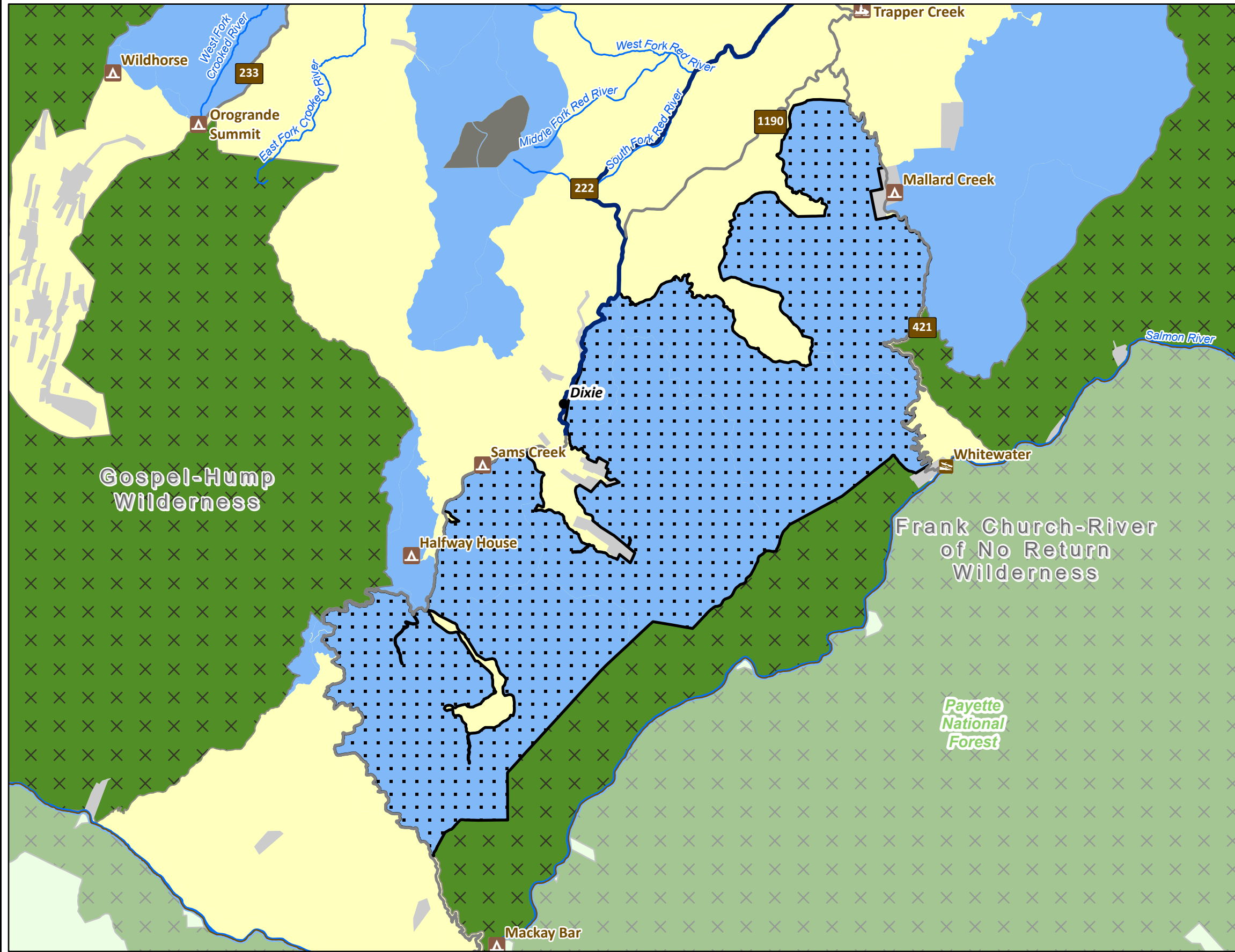
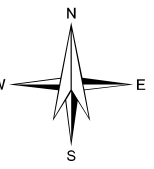
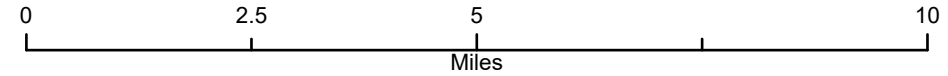
- Roadless Area Evaluated
- Nez Perce-Clearwater Forest Lands
- 2008 Idaho Roadless Rule Area**
 - Backcountry Restoration
 - Primitive
 - Special Area of Historic or Tribal Significance

Coordinate System: NAD 1983 UTM Zone 11N
 Projection: Transverse Mercator
 Datum: North American 1983
 False Easting: 500,000.0000
 False Northing: 0.0000
 Central Meridian: -117.0000
 Scale Factor: 0.9996
 Latitude Of Origin: 0.0000
 Units: Meter



Roadless Areas Evaluated for Recommended Wilderness

Nez Perce-Clearwater National Forests (NPC)
2023 Land Management Plan
Evaluated Roadless Area Name: Gospel Hump



Gospel-Hump Wilderness

Frank Church-River of No Return Wilderness

Payette National Forest

Primary Map Legend

- NPC Administrative Forest Boundary
- Roadless Area Evaluated
- Nez Perce-Clearwater Forest Lands
- Non NPC Forest Lands
- Other National Forests
- Wilderness
- 2008 Idaho Roadless Rule Area
- Backcountry Restoration
- Forest Plan Special Area

Coordinate System: NAD 1983 UTM Zone 11N
 Projection: Transverse Mercator
 Datum: North American 1983
 False Easting: 500,000.0000
 False Northing: 0.0000
 Central Meridian: -117.0000
 Scale Factor: 0.9996
 Latitude Of Origin: 0.0000
 Units: Meter

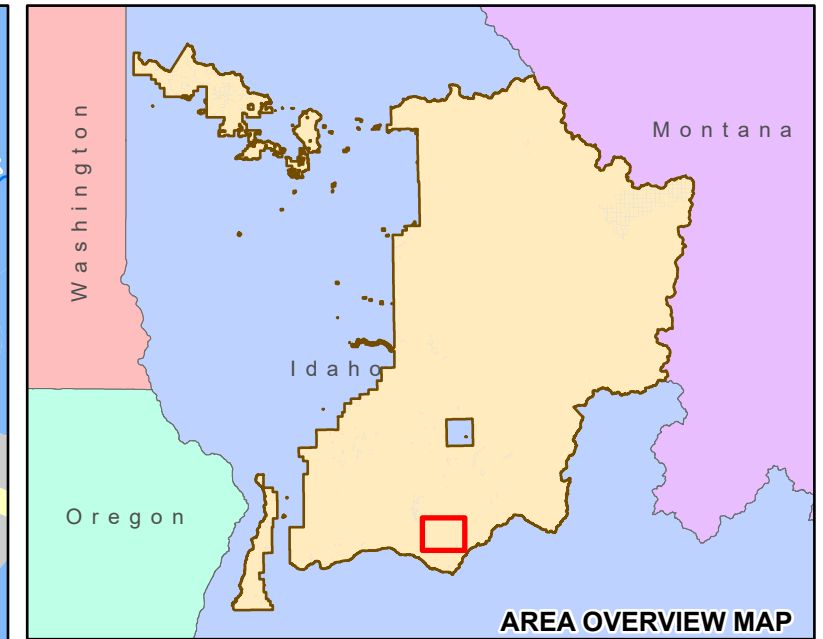
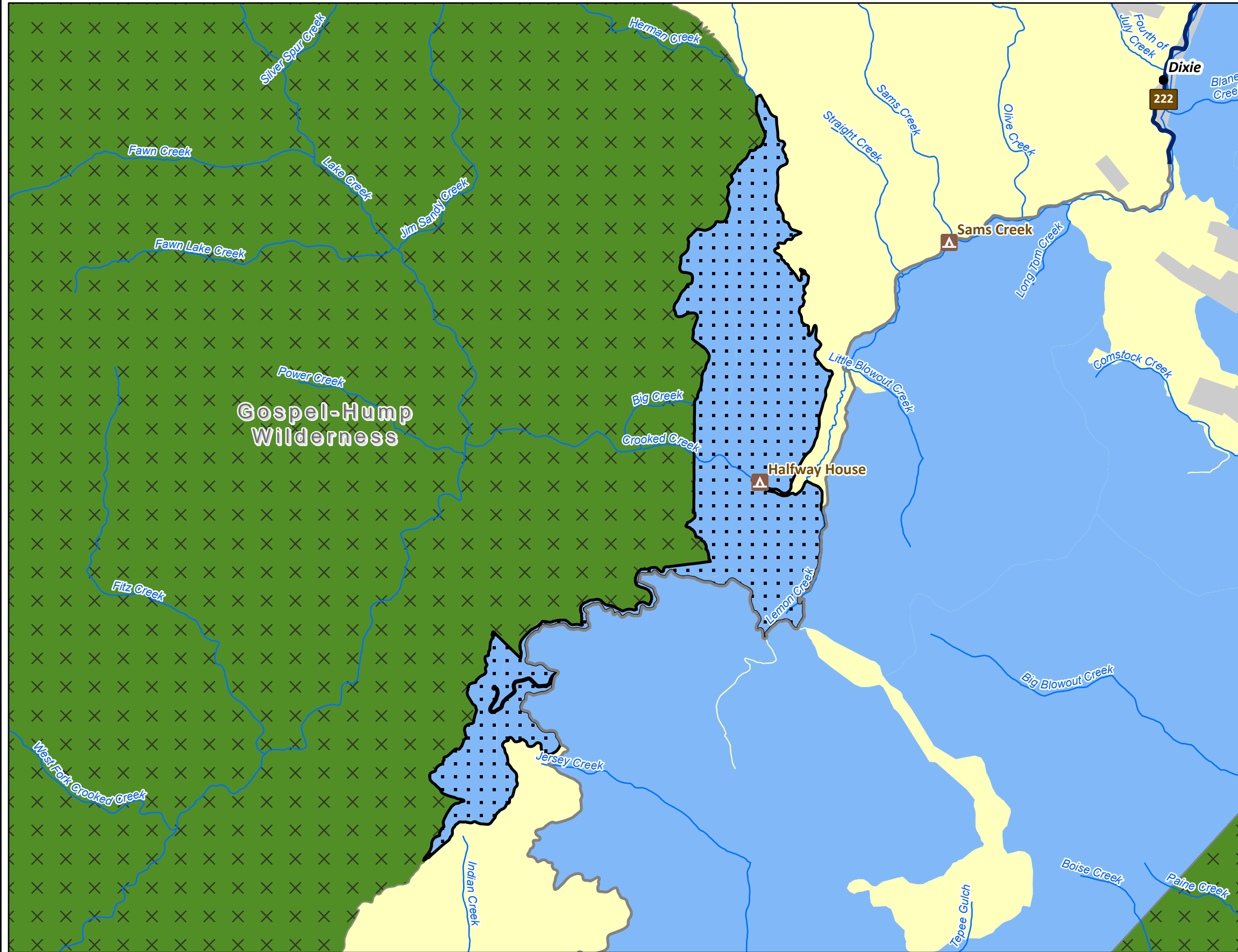
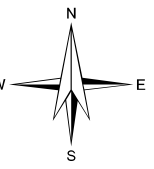
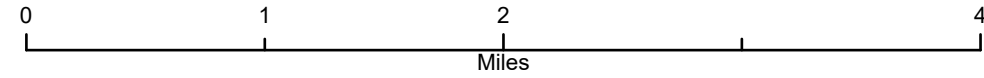


Roadless Areas Evaluated for Recommended Wilderness

Nez Perce-Clearwater National Forests (NPC)

2023 Land Management Plan

Evaluated Roadless Area Name: Gospel Hump Adjacent to Wilderness



Primary Map Legend

- Roadless Area Evaluated
- Nez Perce-Clearwater Forest Lands
- Non NPC Forest Lands
- Wilderness
- 2008 Idaho Roadless Rule Area**
- Backcountry Restoration

Coordinate System: NAD 1983 UTM Zone 11N
 Projection: Transverse Mercator
 Datum: North American 1983
 False Easting: 500,000.0000
 False Northing: 0.0000
 Central Meridian: -117.0000
 Scale Factor: 0.9996
 Latitude Of Origin: 0.0000
 Units: Meter

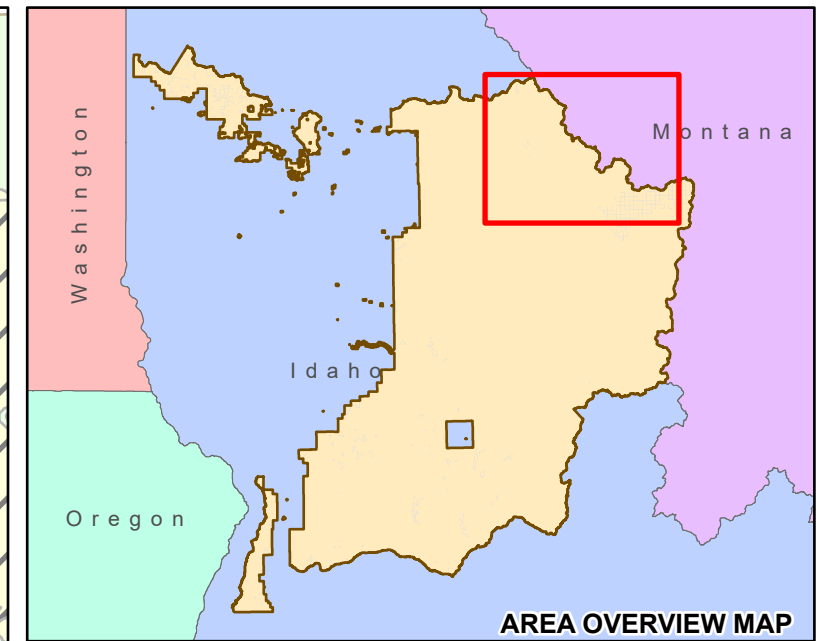
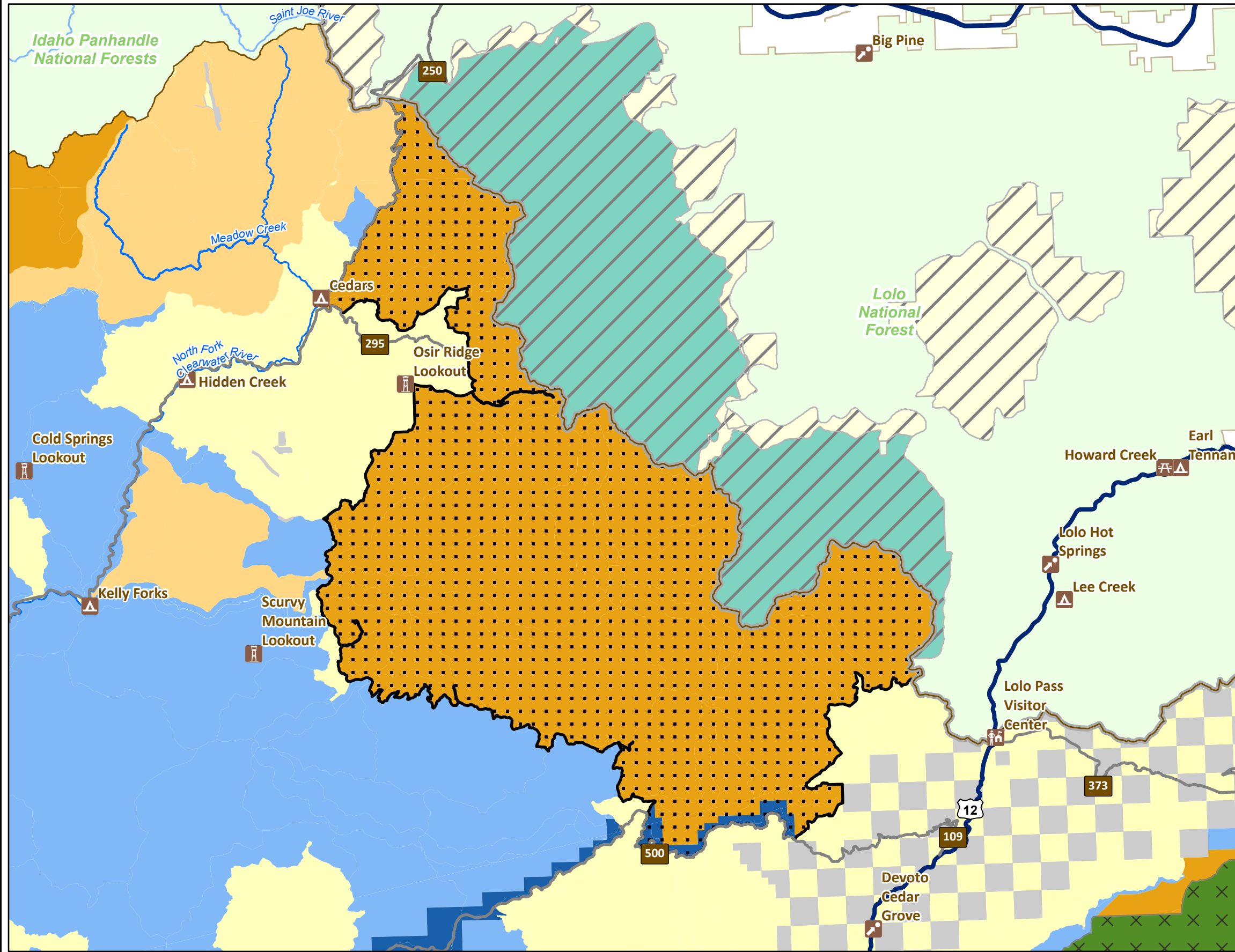
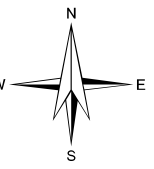
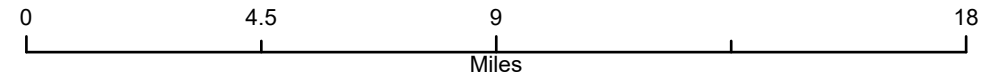


Roadless Areas Evaluated for Recommended Wilderness

Nez Perce-Clearwater National Forests (NPC)

2023 Land Management Plan

Evaluated Roadless Area Name: Hoodoo



Primary Map Legend

- NPC Administrative Forest Boundary
- Roadless Area Evaluated
- Nez Perce-Clearwater Forest Lands
- Non NPC Forest Lands
- Other National Forests
- Wilderness
- 2008 Idaho Roadless Rule Area
 - Backcountry Restoration
 - Forest Plan Special Area
 - Primitive
 - Special Area of Historic or Tribal Significance
 - Wild Land Recreation
- 2001 Roadless Rule Area Lands - excluding Idaho
 - 1B-1: Recommended Wilderness
 - 1B and 1C: Roadless

Coordinate System: NAD 1983 UTM Zone 11N
 Projection: Transverse Mercator
 Datum: North American 1983
 False Easting: 500,000.0000
 False Northing: 0.0000
 Central Meridian: -117.0000
 Scale Factor: 0.9996
 Latitude Of Origin: 0.0000
 Units: Meter

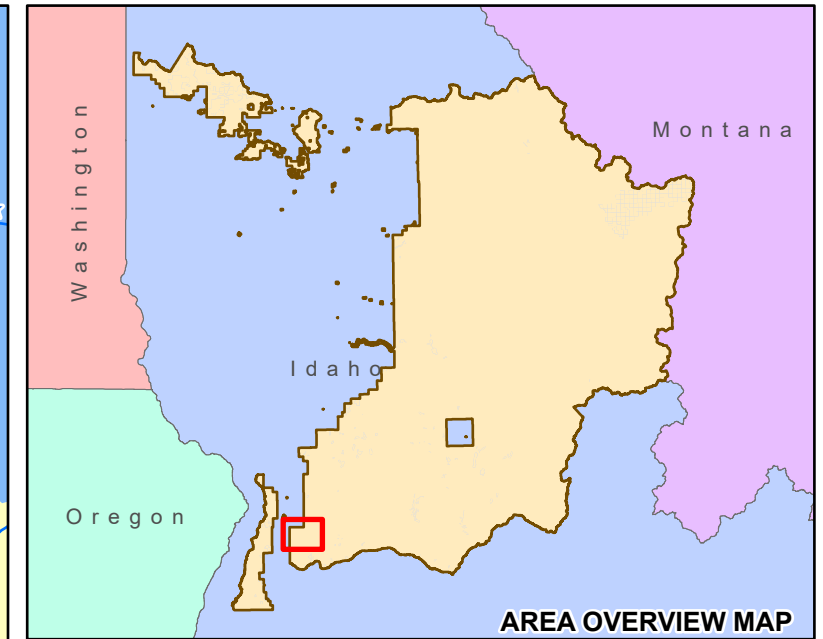
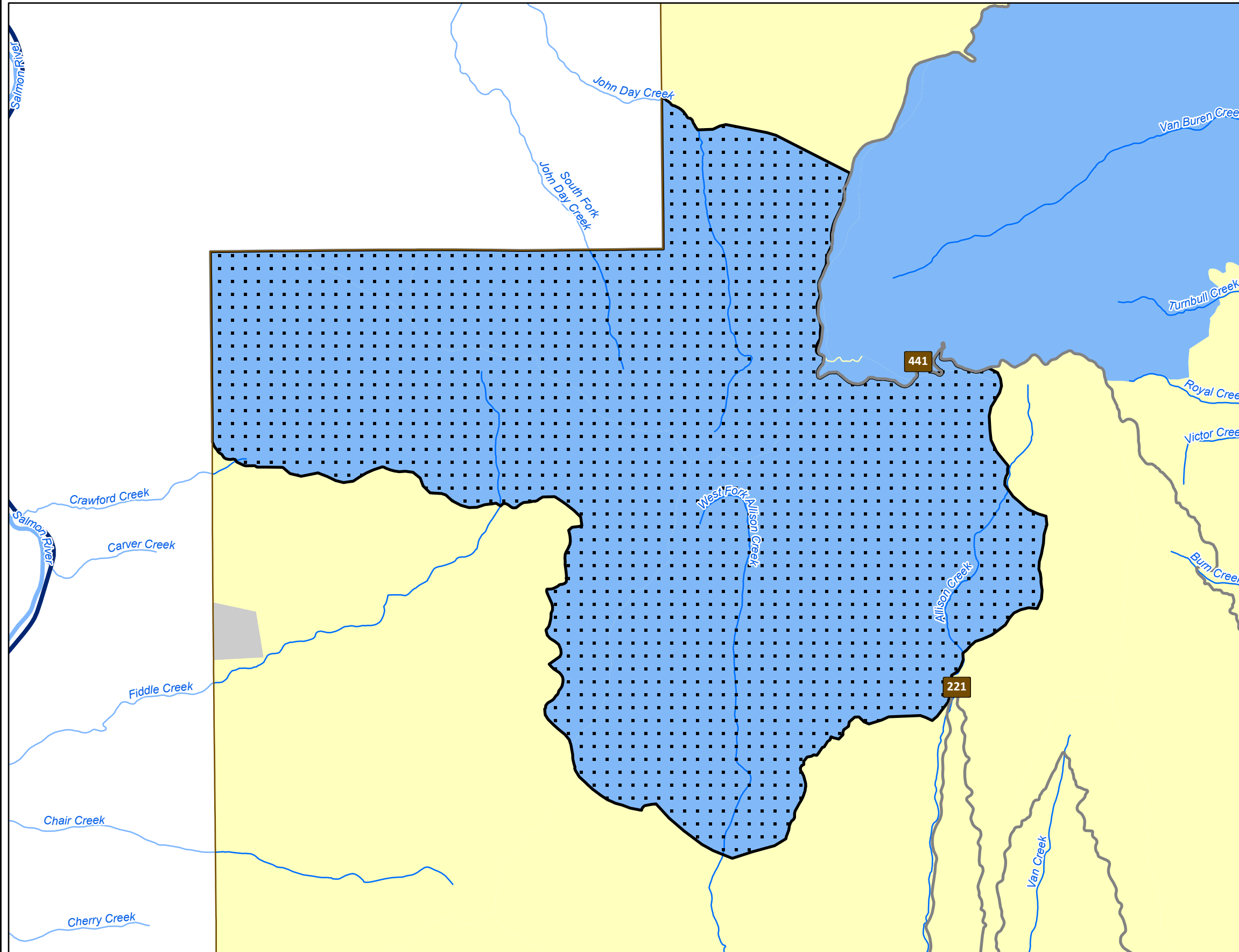
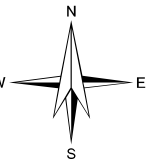
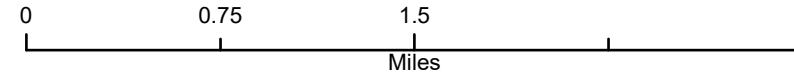


Roadless Areas Evaluated for Recommended Wilderness

Nez Perce-Clearwater National Forests (NPC)

2023 Land Management Plan

Evaluated Roadless Area Name: John Day



Primary Map Legend

- NPC Administrative Forest Boundary
- Roadless Area Evaluated
- Nez Perce-Clearwater Forest Lands
- Non NPC Forest Lands
- 2008 Idaho Roadless Rule Area
- Backcountry Restoration

Coordinate System: NAD 1983 UTM Zone 11N
 Projection: Transverse Mercator
 Datum: North American 1983
 False Easting: 500,000.0000
 False Northing: 0.0000
 Central Meridian: -117.0000
 Scale Factor: 0.9996
 Latitude Of Origin: 0.0000
 Units: Meter

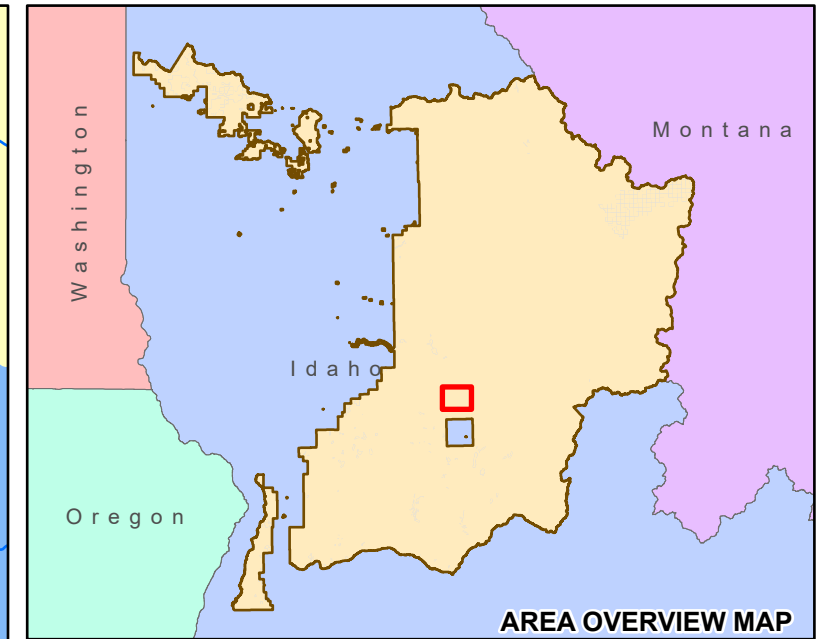
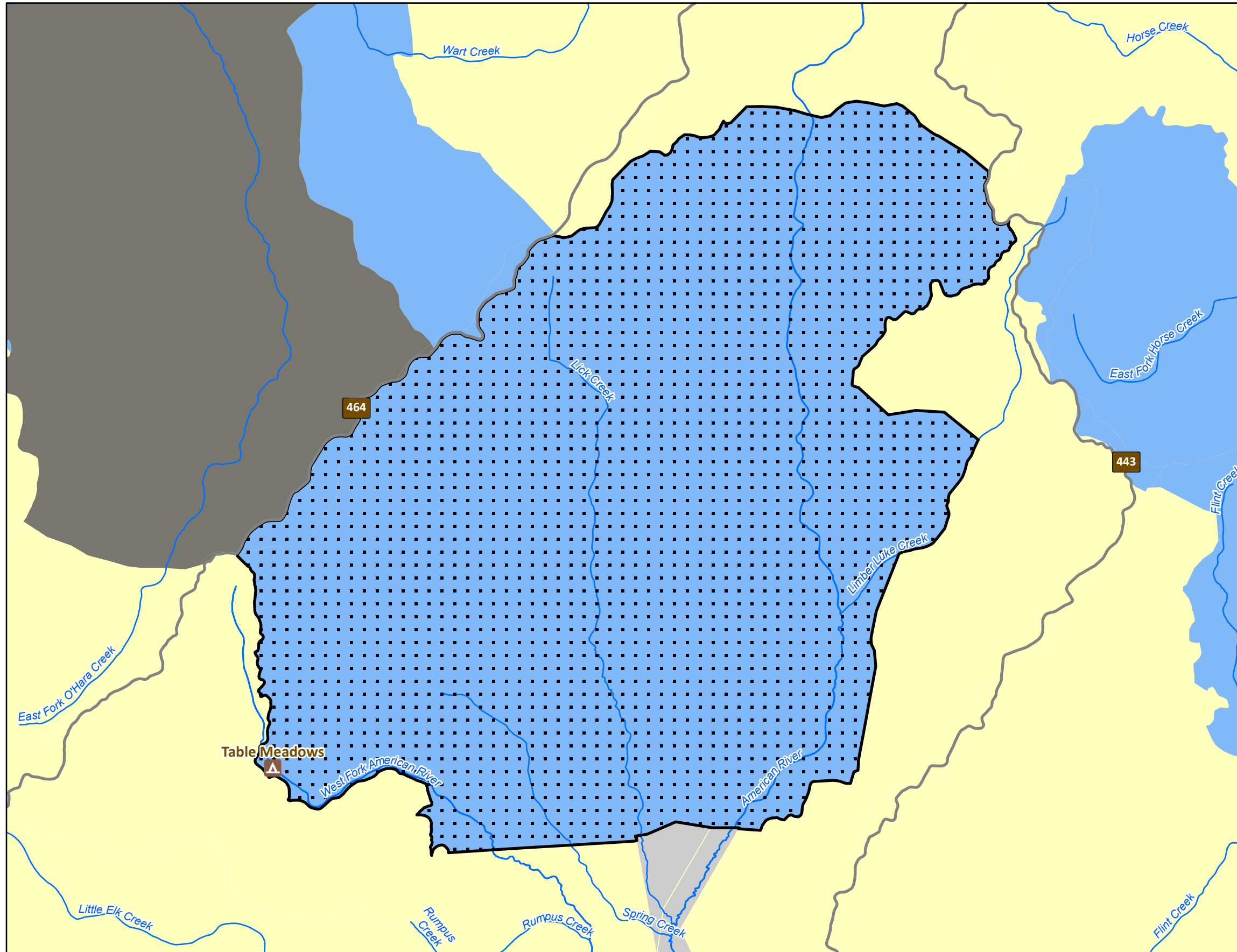
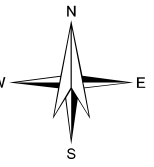
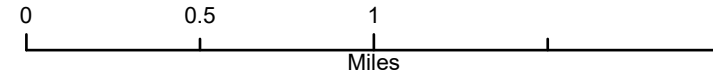


Roadless Areas Evaluated for Recommended Wilderness

Nez Perce-Clearwater National Forests (NPC)

2023 Land Management Plan

Evaluated Roadless Area Name: Lick Point



Primary Map Legend

- Roadless Area Evaluated
- Nez Perce-Clearwater Forest Lands
- Non NPC Forest Lands
- 2008 Idaho Roadless Rule Area
- Backcountry Restoration
- Forest Plan Special Area

Coordinate System: NAD 1983 UTM Zone 11N
 Projection: Transverse Mercator
 Datum: North American 1983
 False Easting: 500,000.0000
 False Northing: 0.0000
 Central Meridian: -117.0000
 Scale Factor: 0.9996
 Latitude Of Origin: 0.0000
 Units: Meter

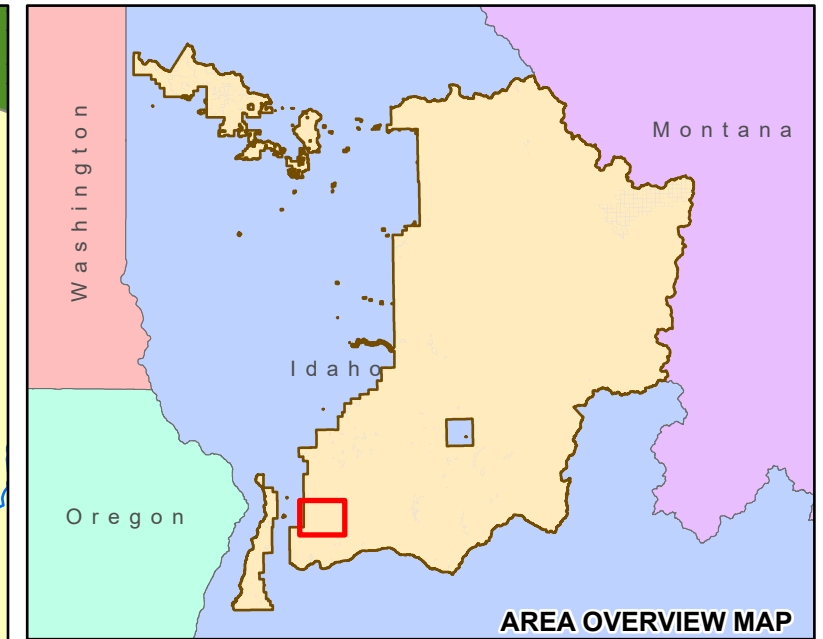
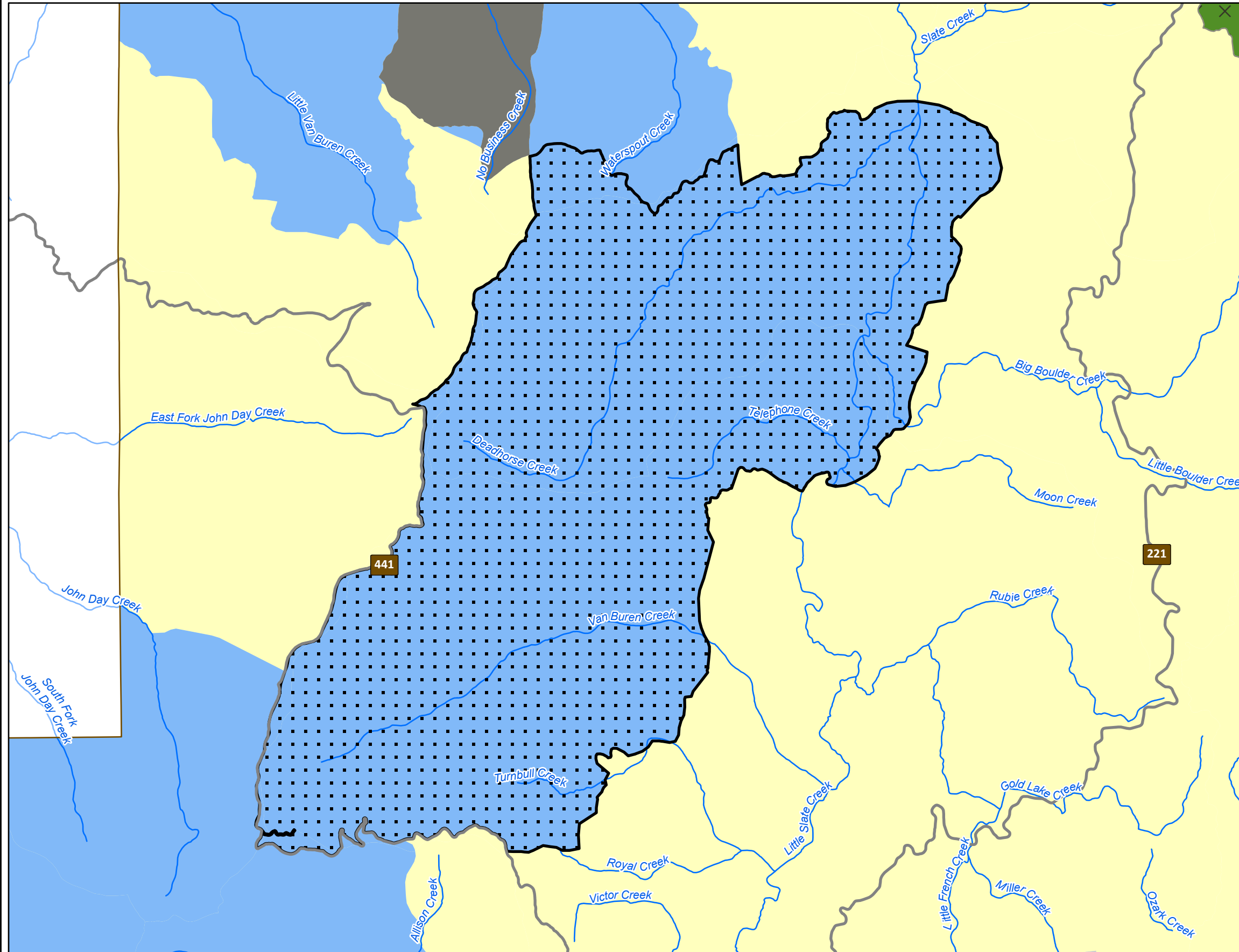
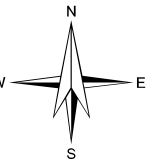
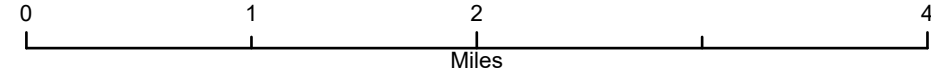


Roadless Areas Evaluated for Recommended Wilderness

Nez Perce-Clearwater National Forests (NPC)

2023 Land Management Plan

Evaluated Roadless Area Name: Little Slate Creek



Primary Map Legend

- NPC Administrative Forest Boundary
- Roadless Area Evaluated
- Nez Perce-Clearwater Forest Lands
- Non NPC Forest Lands
- Wilderness
- 2008 Idaho Roadless Rule Area**
 - Backcountry Restoration
 - Forest Plan Special Area

Coordinate System: NAD 1983 UTM Zone 11N
 Projection: Transverse Mercator
 Datum: North American 1983
 False Easting: 500,000.0000
 False Northing: 0.0000
 Central Meridian: -117.0000
 Scale Factor: 0.9996
 Latitude Of Origin: 0.0000
 Units: Meter

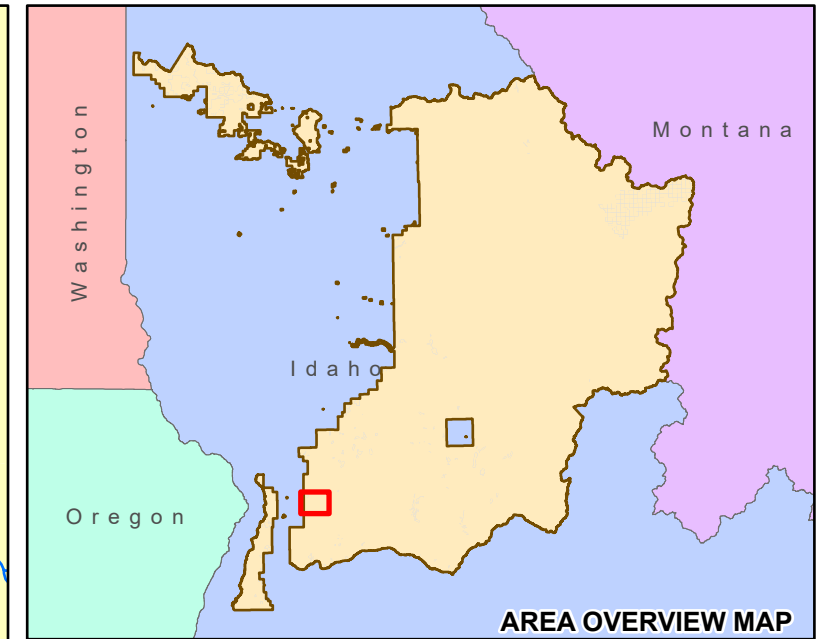
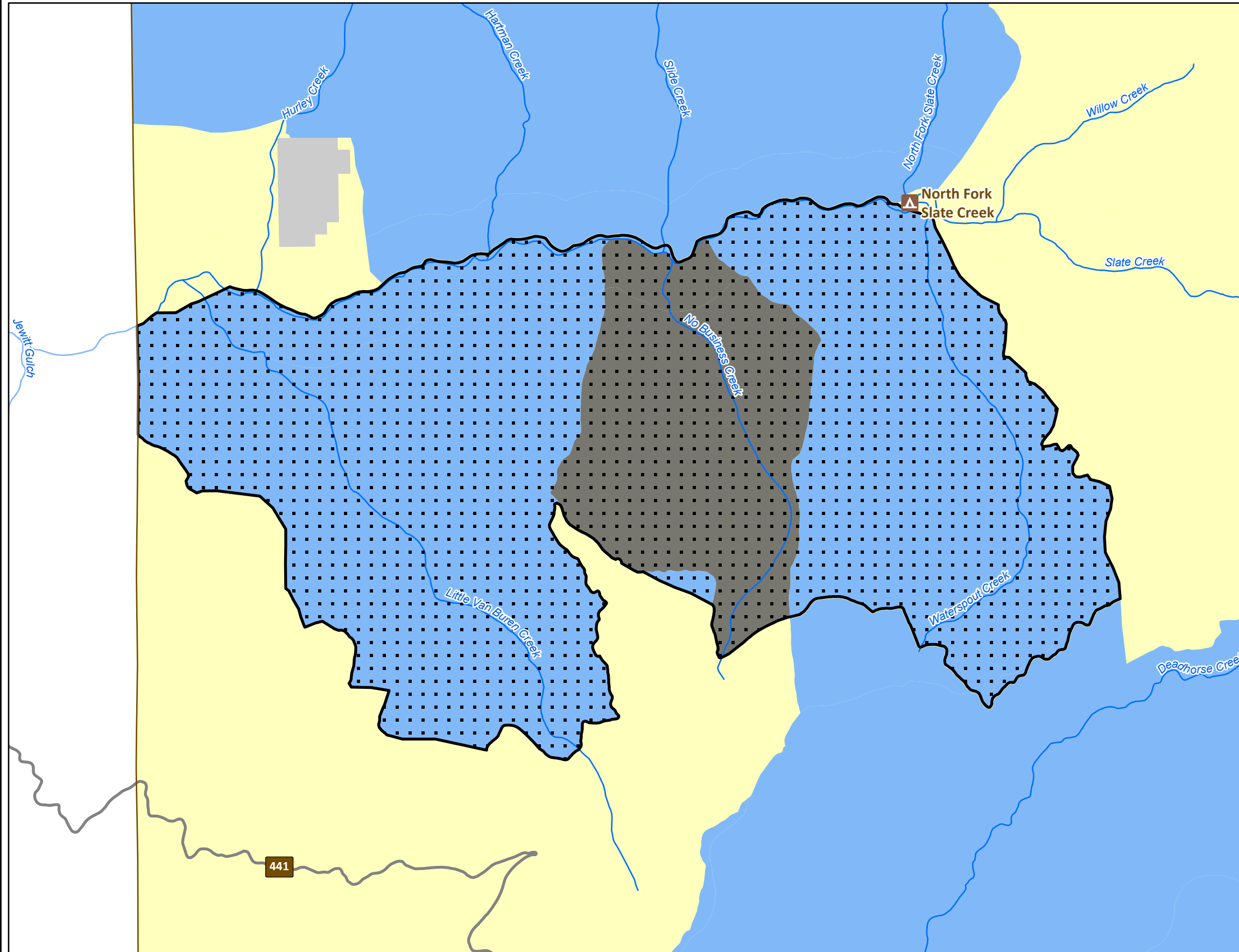
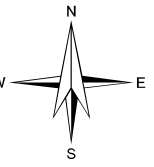
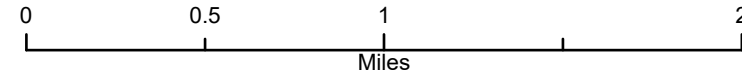


Roadless Areas Evaluated for Recommended Wilderness

Nez Perce-Clearwater National Forests (NPC)

2023 Land Management Plan

Evaluated Roadless Area Name: Little Slate Creek North



Primary Map Legend

- NPC Administrative Forest Boundary
- Roadless Area Evaluated
- Nez Perce-Clearwater Forest Lands
- Non NPC Forest Lands
- 2008 Idaho Roadless Rule Area
- Backcountry Restoration
- Forest Plan Special Area

Coordinate System: NAD 1983 UTM Zone 11N
 Projection: Transverse Mercator
 Datum: North American 1983
 False Easting: 500,000.0000
 False Northing: 0.0000
 Central Meridian: -117.0000
 Scale Factor: 0.9996
 Latitude Of Origin: 0.0000
 Units: Meter

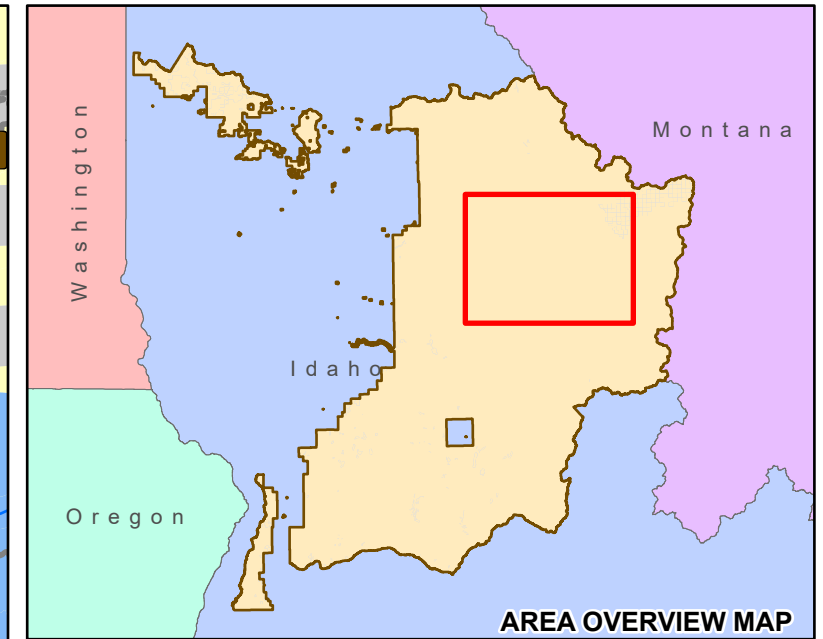
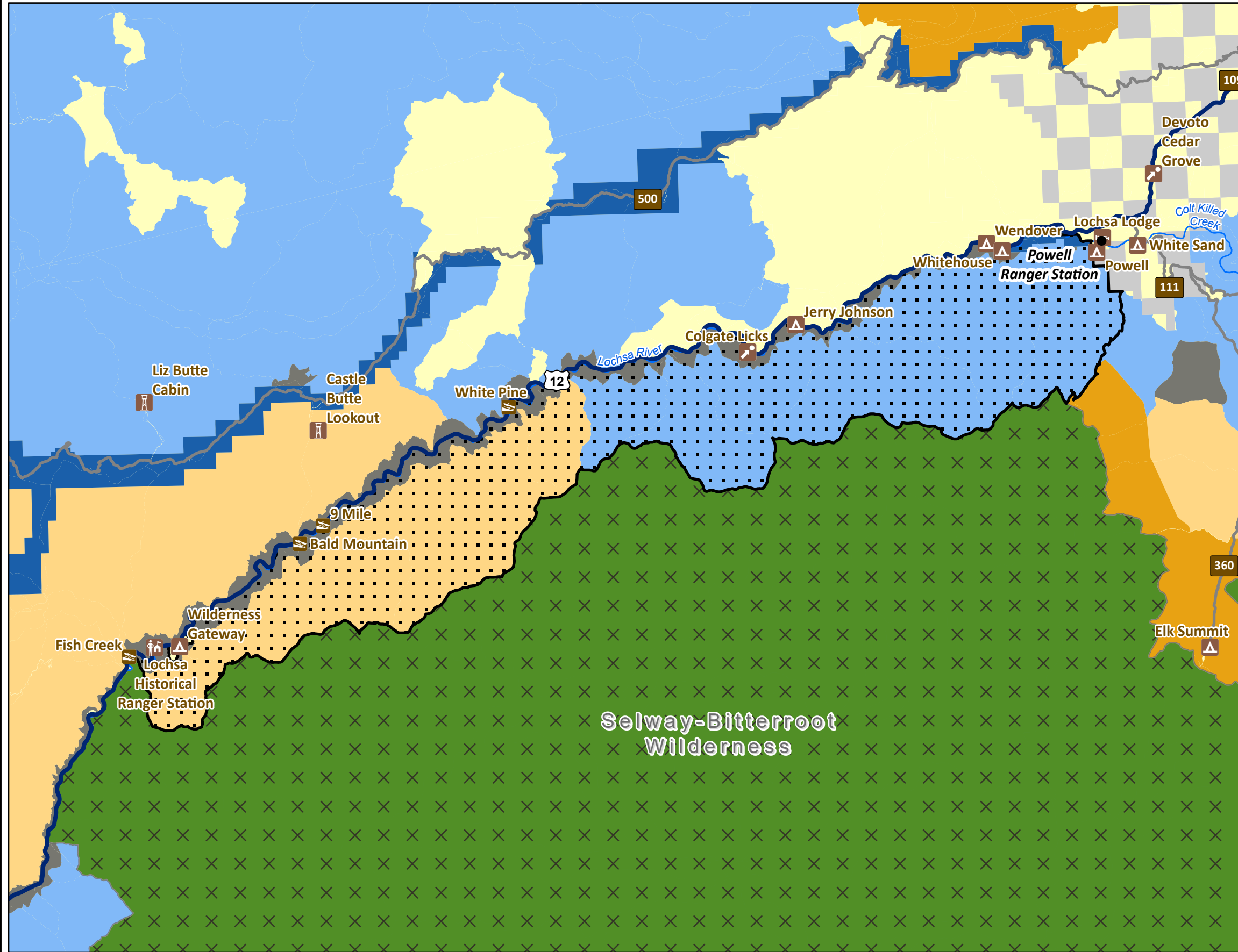
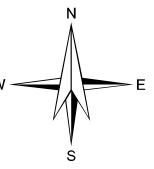
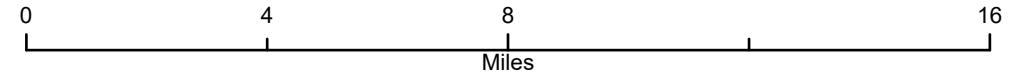


Roadless Areas Evaluated for Recommended Wilderness

Nez Perce-Clearwater National Forests (NPC)

2023 Land Management Plan

Evaluated Roadless Area Name: Lochsa Face



Primary Map Legend

- Roadless Area Evaluated
- Nez Perce-Clearwater Forest Lands
- Non NPC Forest Lands
- Wilderness
- 2008 Idaho Roadless Rule Area**
- Backcountry Restoration
- Forest Plan Special Area
- Primitive
- Special Area of Historic or Tribal Significance
- Wild Land Recreation

Coordinate System: NAD 1983 UTM Zone 11N
 Projection: Transverse Mercator
 Datum: North American 1983
 False Easting: 500,000.0000
 False Northing: 0.0000
 Central Meridian: -117.0000
 Scale Factor: 0.9996
 Latitude Of Origin: 0.0000
 Units: Meter

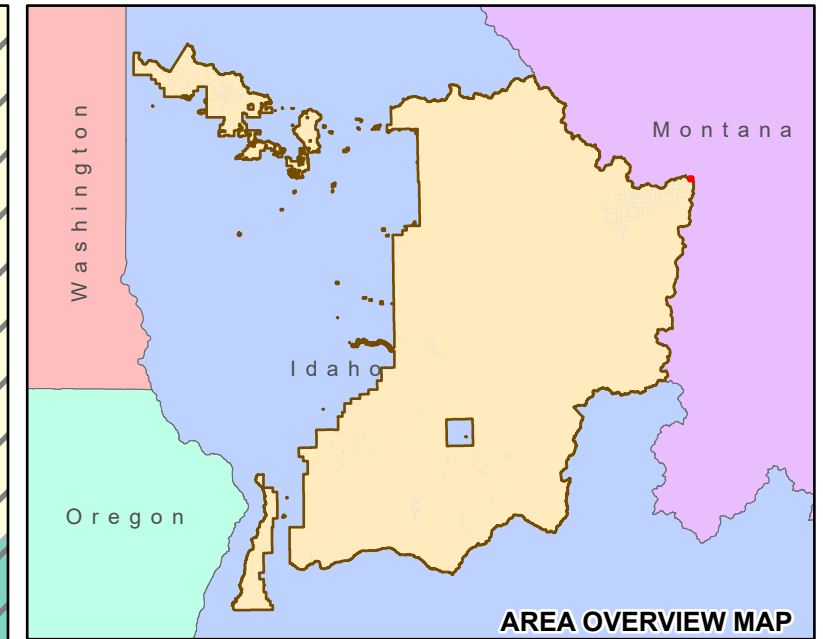
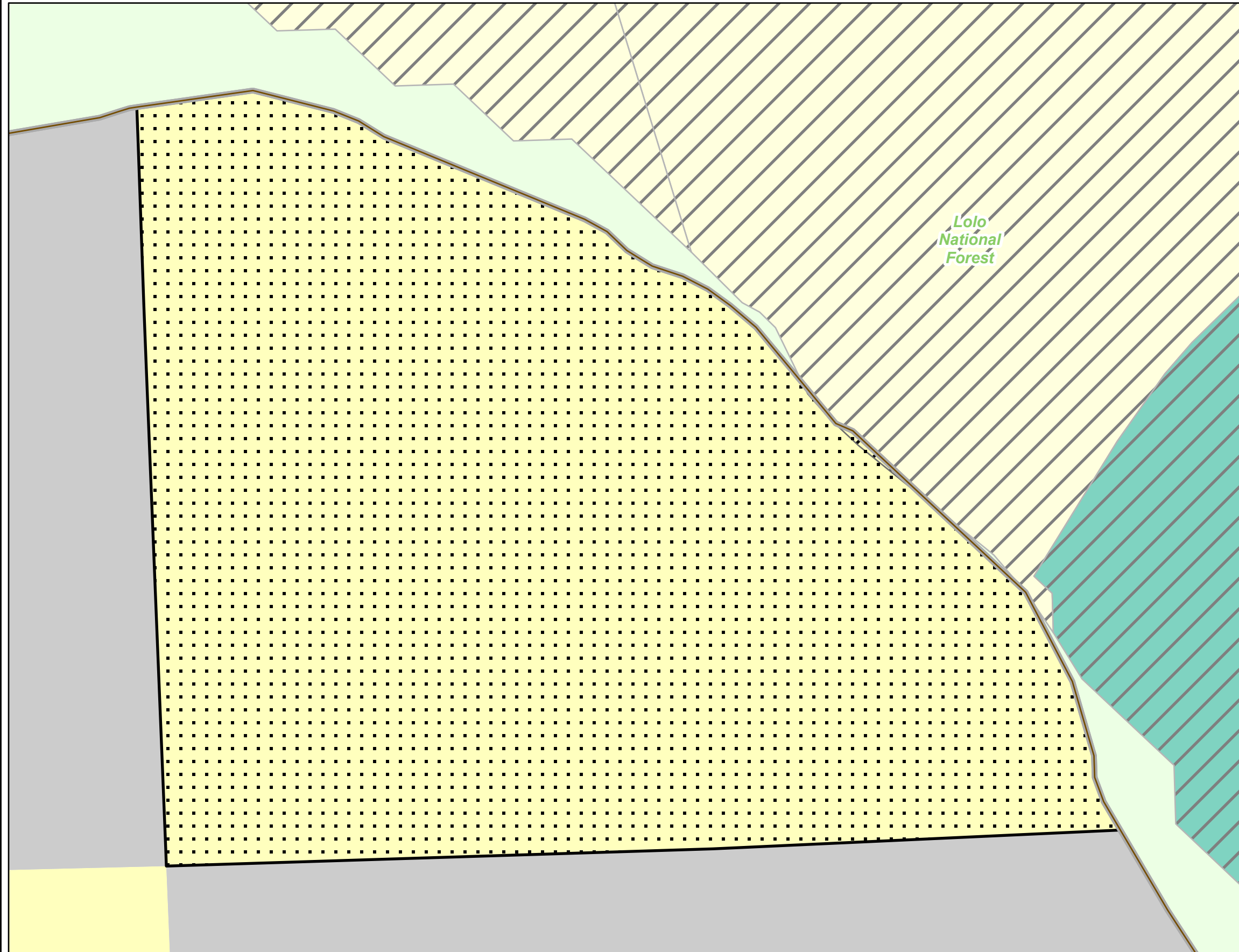
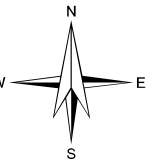
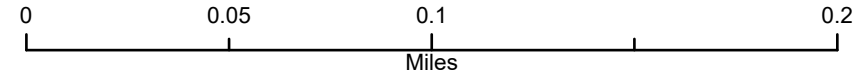


Roadless Areas Evaluated for Recommended Wilderness

Nez Perce-Clearwater National Forests (NPC)

2023 Land Management Plan

Evaluated Roadless Area Name: Lolo Creek (not evaluated, administered by Lolo National Forest)



Primary Map Legend

- NPC Administrative Forest Boundary
- Roadless Area Evaluated
- Nez Perce-Clearwater Forest Lands
- Non NPC Forest Lands
- Other National Forests
- 2001 Roadless Rule Area Lands - excluding Idaho**
- 1B-1: Recommended Wilderness
- 1B and 1C: Roadless

Coordinate System: NAD 1983 UTM Zone 11N
 Projection: Transverse Mercator
 Datum: North American 1983
 False Easting: 500,000.0000
 False Northing: 0.0000
 Central Meridian: -117.0000
 Scale Factor: 0.9996
 Latitude Of Origin: 0.0000
 Units: Meter

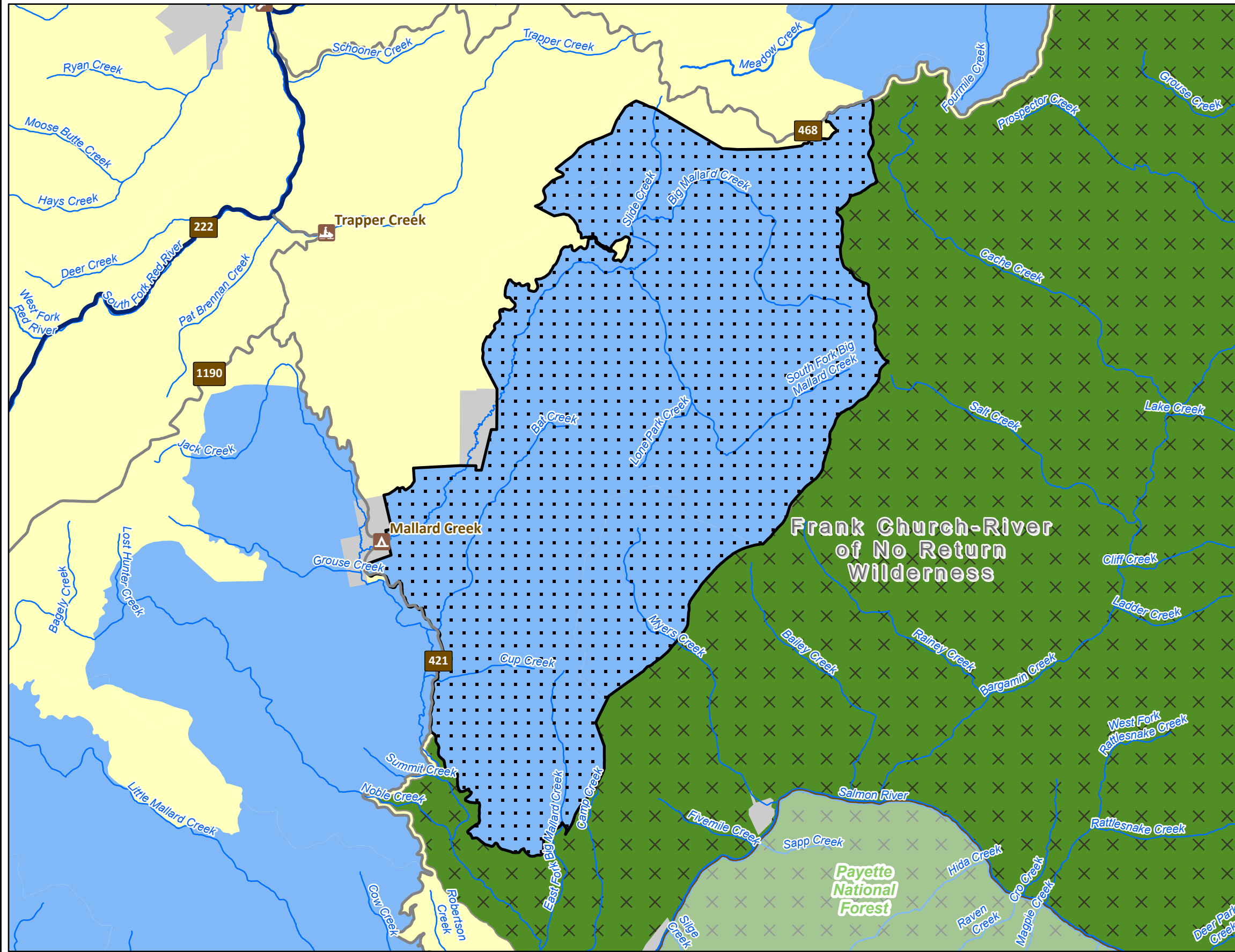
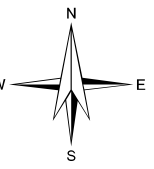
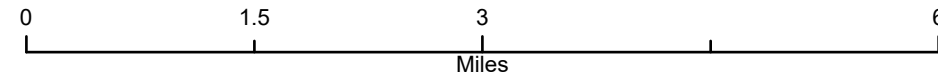


Roadless Areas Evaluated for Recommended Wilderness

Nez Perce-Clearwater National Forests (NPC)

2023 Land Management Plan

Evaluated Roadless Area Name: Mallard



Primary Map Legend

- NPC Administrative Forest Boundary
- ⬡ Roadless Area Evaluated
- ⬡ Nez Perce-Clearwater Forest Lands
- ⬡ Non NPC Forest Lands
- ⬡ Other National Forests
- ⬡ Wilderness
- 2008 Idaho Roadless Rule Area
- ⬡ Backcountry Restoration

Coordinate System: NAD 1983 UTM Zone 11N
 Projection: Transverse Mercator
 Datum: North American 1983
 False Easting: 500,000.0000
 False Northing: 0.0000
 Central Meridian: -117.0000
 Scale Factor: 0.9996
 Latitude Of Origin: 0.0000
 Units: Meter

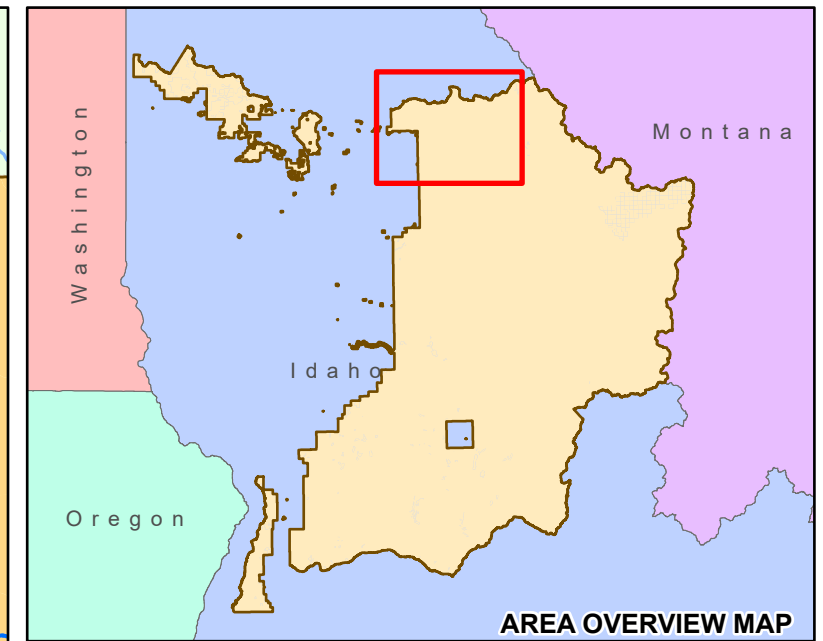
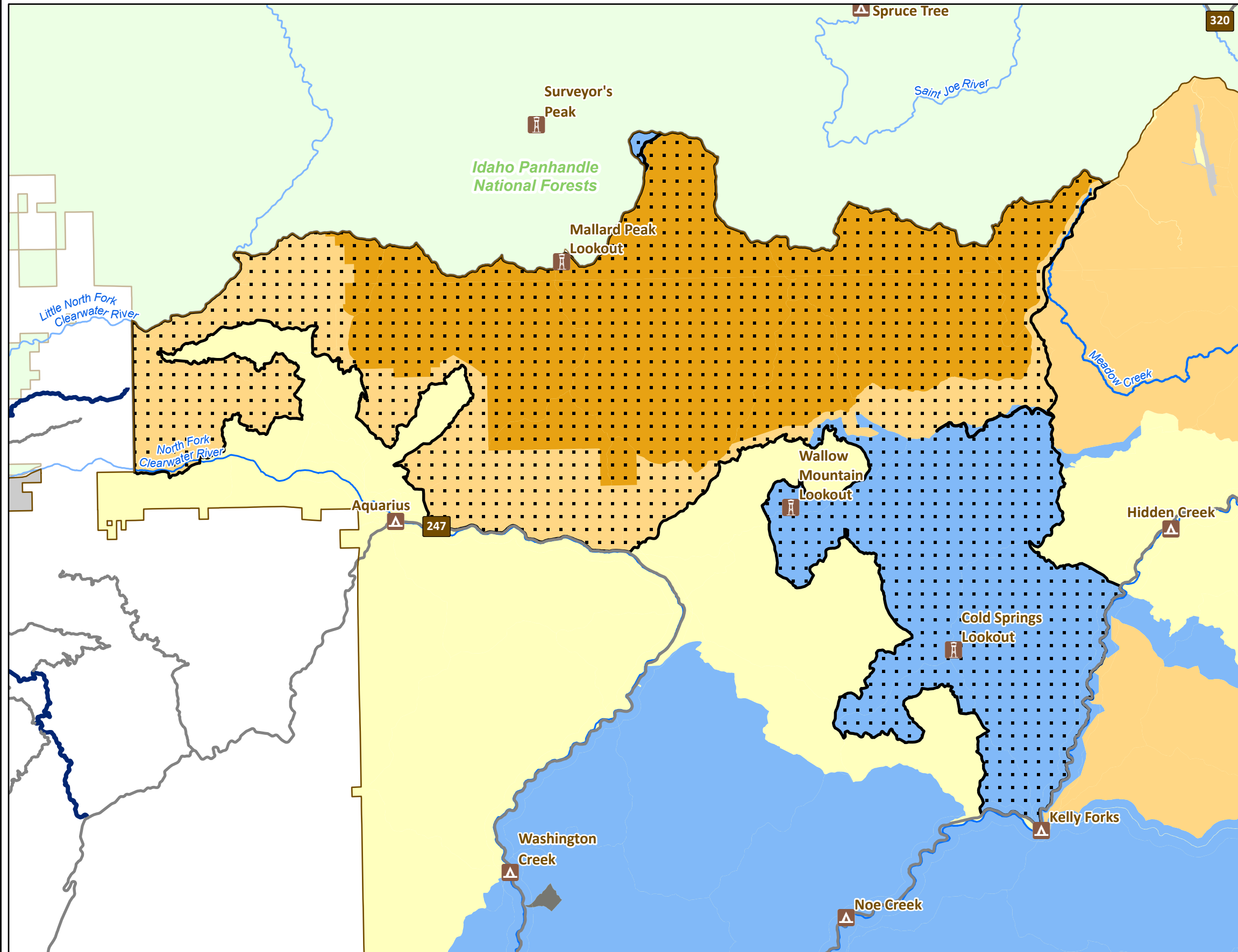
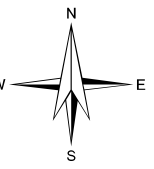
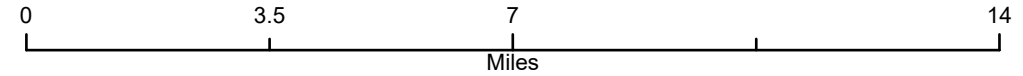


Roadless Areas Evaluated for Recommended Wilderness

Nez Perce-Clearwater National Forests (NPC)

2023 Land Management Plan

Evaluated Roadless Area Name: Mallard-Larkins



Primary Map Legend

- NPC Administrative Forest Boundary
- Roadless Area Evaluated
- Nez Perce-Clearwater Forest Lands
- Non NPC Forest Lands
- Other National Forests
- 2008 Idaho Roadless Rule Area**
- Backcountry Restoration
- Forest Plan Special Area
- Primitive
- Wild Land Recreation

Coordinate System: NAD 1983 UTM Zone 11N
 Projection: Transverse Mercator
 Datum: North American 1983
 False Easting: 500,000.0000
 False Northing: 0.0000
 Central Meridian: -117.0000
 Scale Factor: 0.9996
 Latitude Of Origin: 0.0000
 Units: Meter

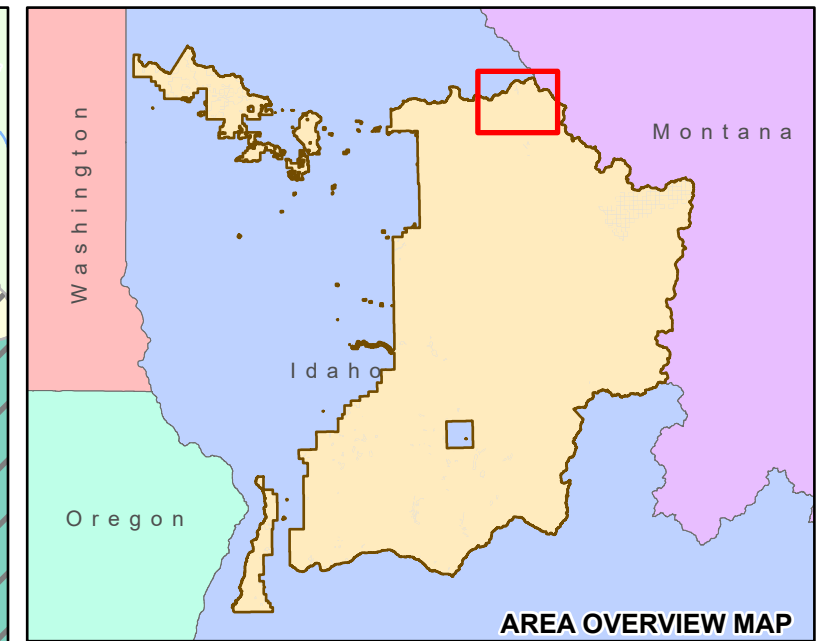
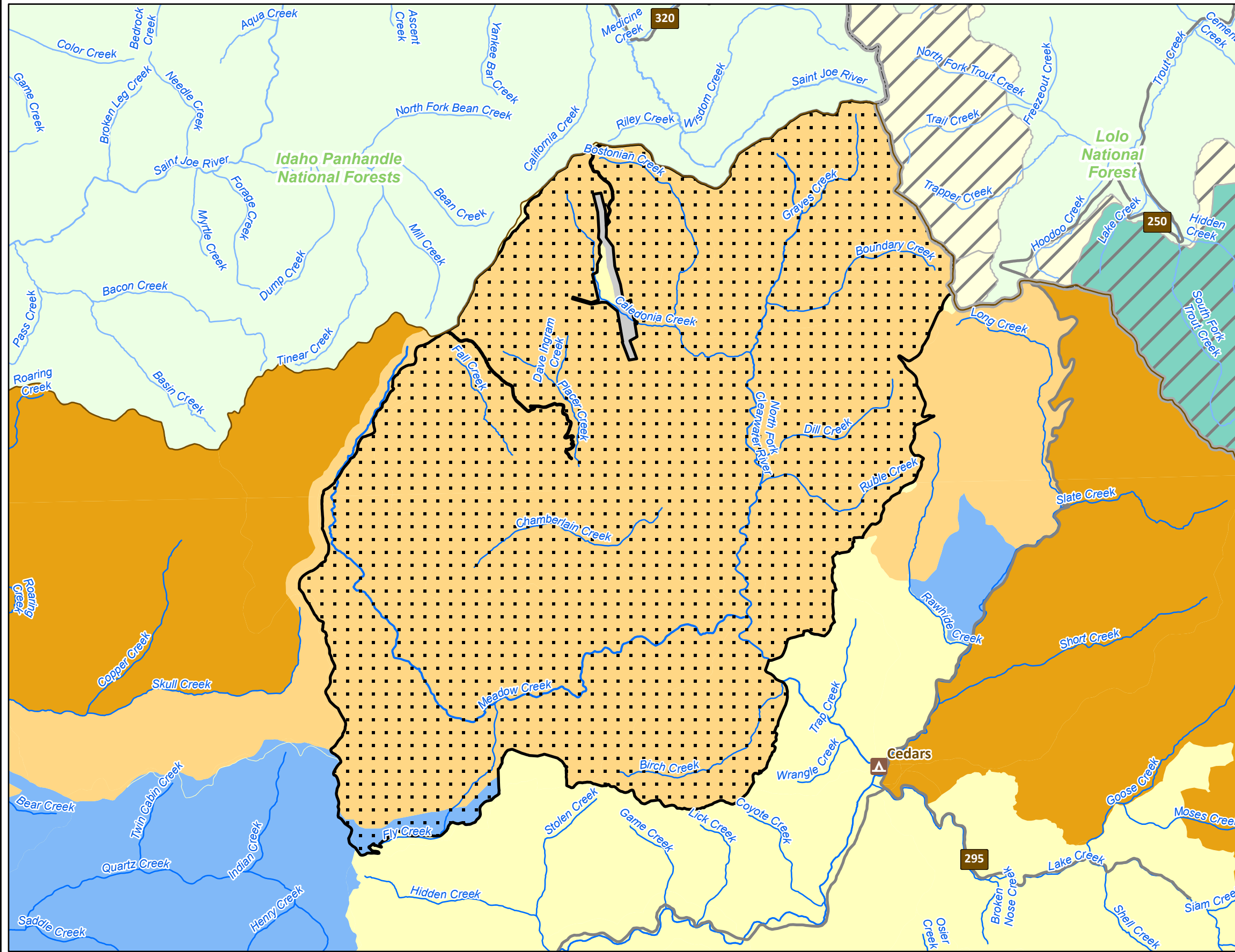
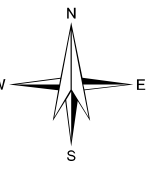
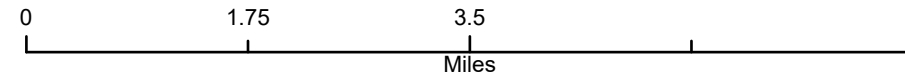


Roadless Areas Evaluated for Recommended Wilderness

Nez Perce-Clearwater National Forests (NPC)

2023 Land Management Plan

Evaluated Roadless Area Name: Meadow Creek - Upper North Fork



Primary Map Legend

— NPC Administrative Forest Boundary

⬭ Roadless Area Evaluated

▨ Nez Perce-Clearwater Forest Lands

▨ Non NPC Forest Lands

▨ Other National Forests

2008 Idaho Roadless Rule Area

⬭ Backcountry Restoration

⬭ Forest Plan Special Area

▨ Primitive

▨ Wild Land Recreation

2001 Roadless Rule Area Lands - excluding Idaho

▨ 1B-1: Recommended Wilderness

▨ 1B and 1C: Roadless

Coordinate System: NAD 1983 UTM Zone 11N

Projection: Transverse Mercator

Datum: North American 1983

False Easting: 500,000.0000

False Northing: 0.0000

Central Meridian: -117.0000

Scale Factor: 0.9996

Latitude Of Origin: 0.0000

Units: Meter

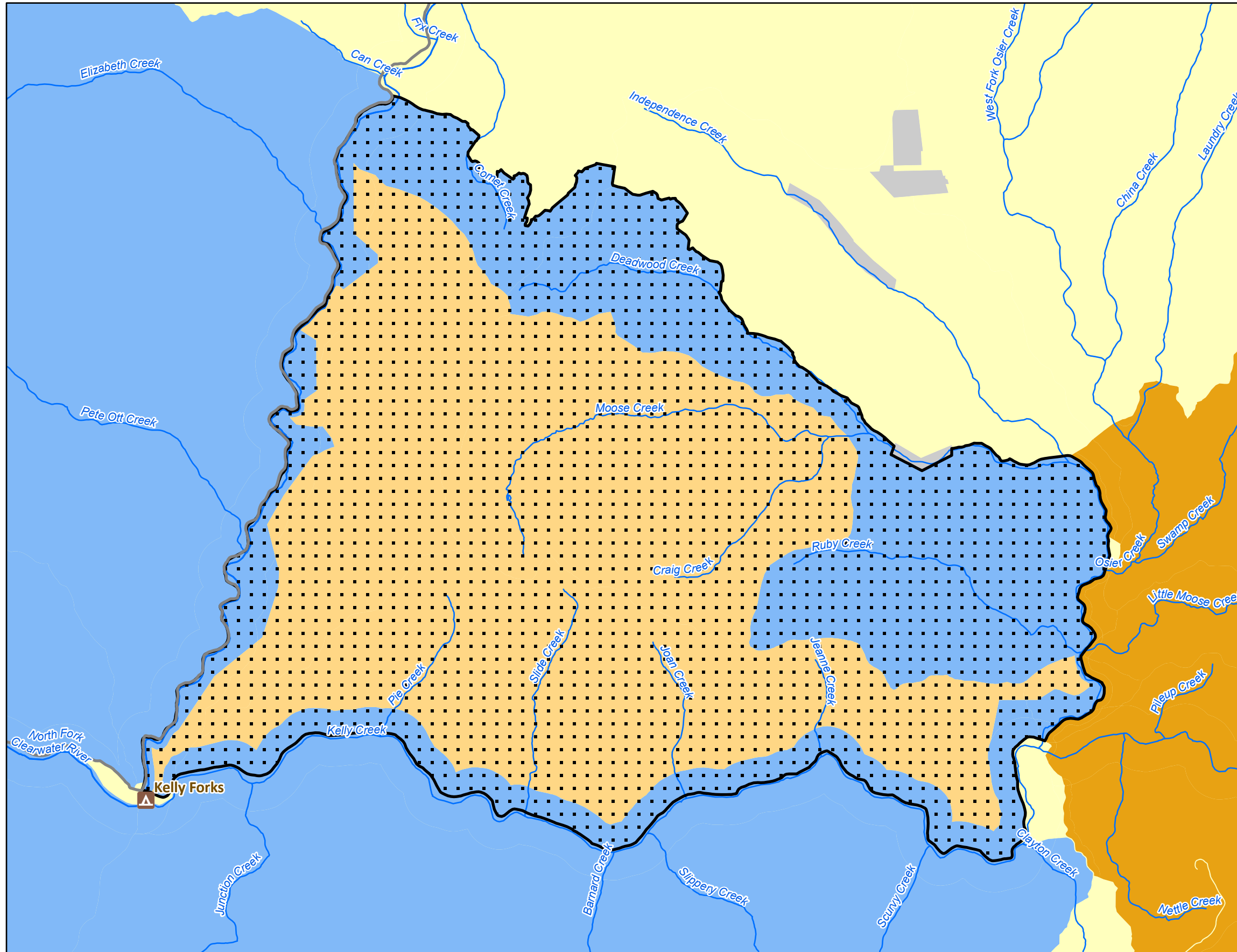
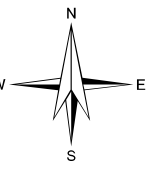
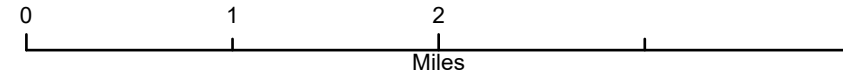


Roadless Areas Evaluated for Recommended Wilderness

Nez Perce-Clearwater National Forests (NPC)

2023 Land Management Plan

Evaluated Roadless Area Name: Moose Mountain



Primary Map Legend

- Roadless Area Evaluated
- Nez Perce-Clearwater Forest Lands
- Non NPC Forest Lands
- 2008 Idaho Roadless Rule Area**
- Backcountry Restoration
- Primitive
- Wild Land Recreation

Coordinate System: NAD 1983 UTM Zone 11N
 Projection: Transverse Mercator
 Datum: North American 1983
 False Easting: 500,000.0000
 False Northing: 0.0000
 Central Meridian: -117.0000
 Scale Factor: 0.9996
 Latitude Of Origin: 0.0000
 Units: Meter

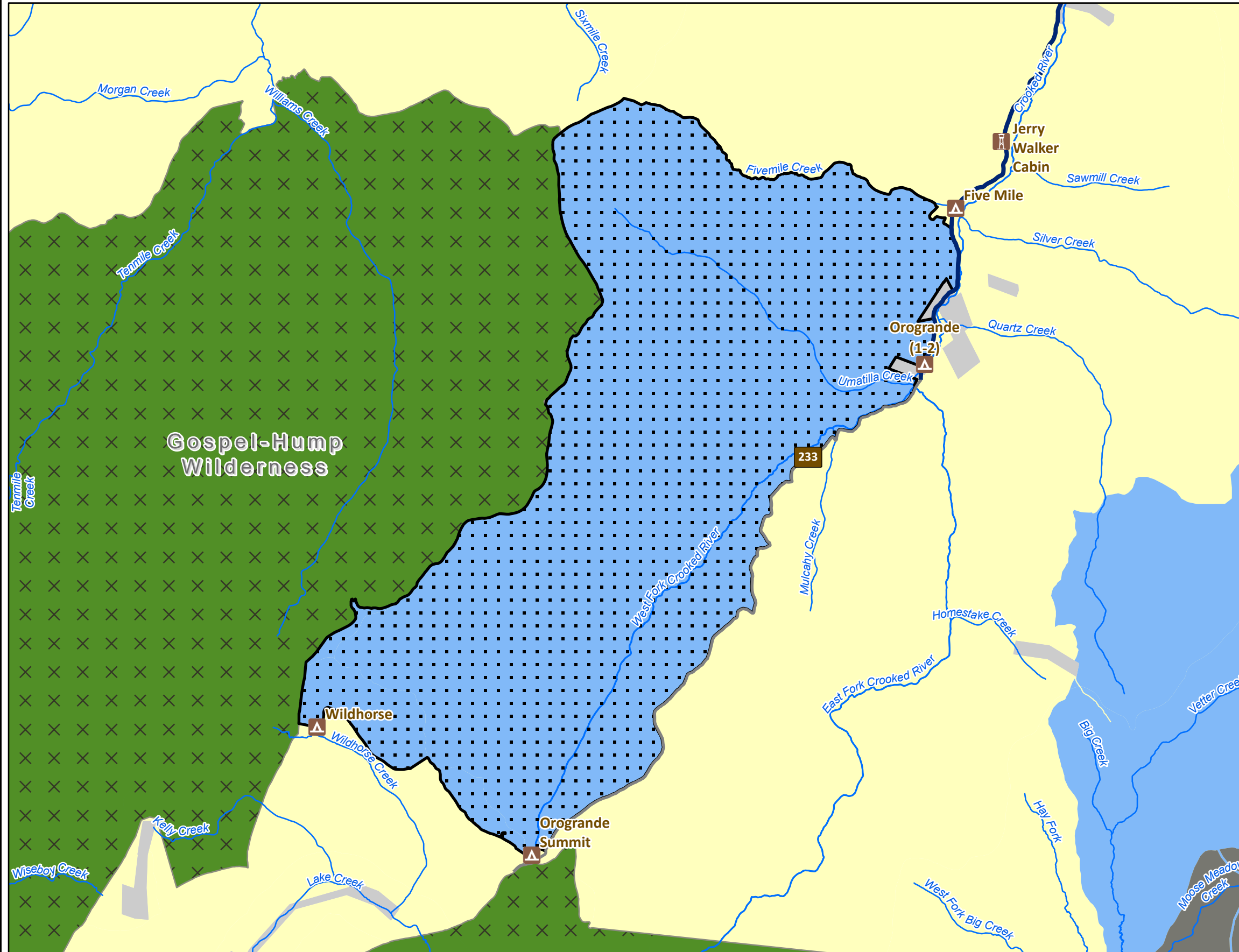
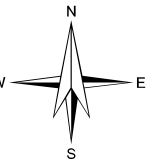
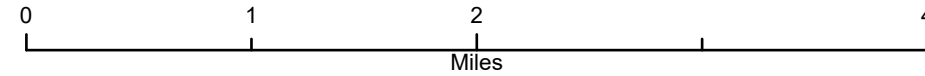


Roadless Areas Evaluated for Recommended Wilderness

Nez Perce-Clearwater National Forests (NPC)

2023 Land Management Plan

Evaluated Roadless Area Name: New - West Fork Crooked River



Primary Map Legend

- Roadless Area Evaluated
- Nez Perce-Clearwater Forest Lands
- Non NPC Forest Lands
- Wilderness
- 2008 Idaho Roadless Rule Area
- Backcountry Restoration
- Forest Plan Special Area

Coordinate System: NAD 1983 UTM Zone 11N
 Projection: Transverse Mercator
 Datum: North American 1983
 False Easting: 500,000.0000
 False Northing: 0.0000
 Central Meridian: -117.0000
 Scale Factor: 0.9996
 Latitude Of Origin: 0.0000
 Units: Meter

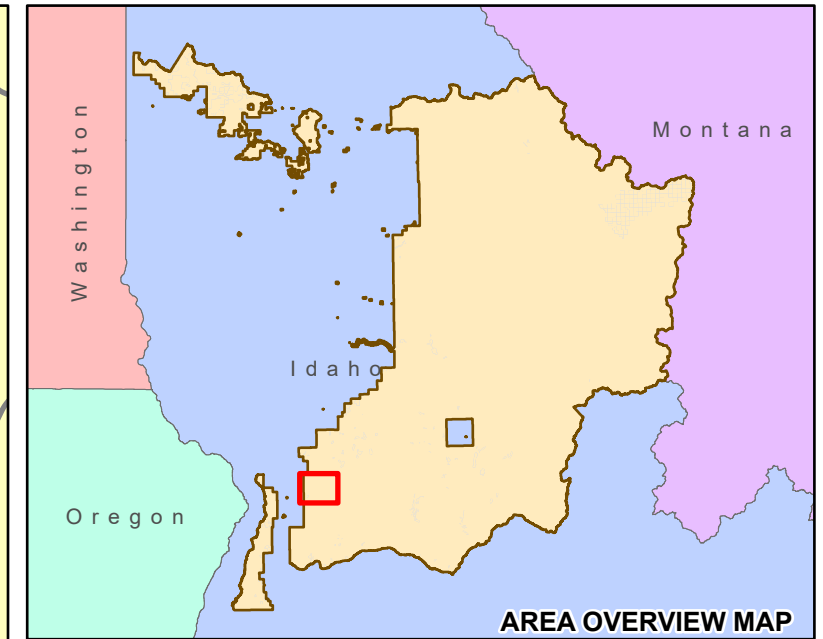
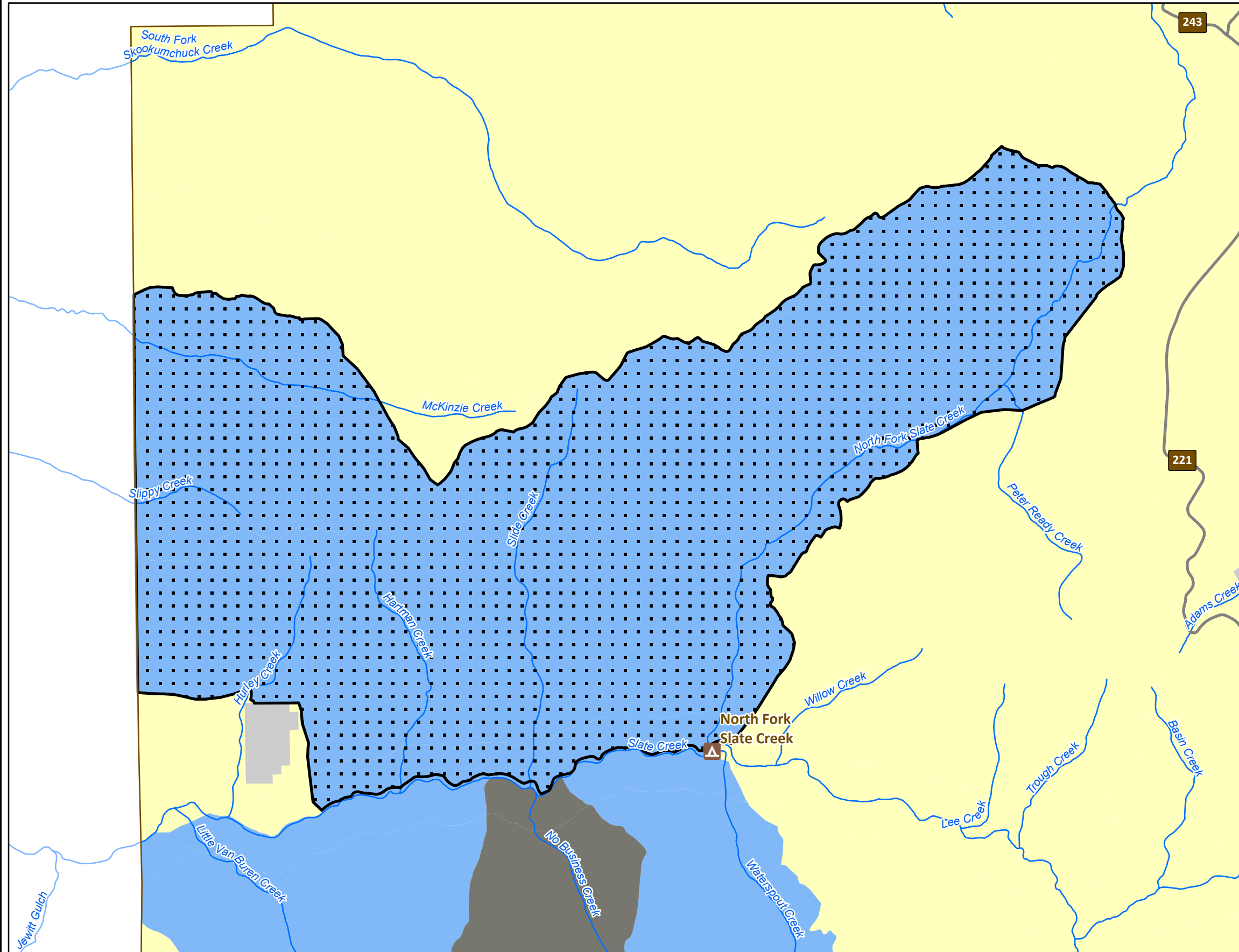
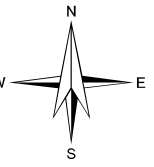
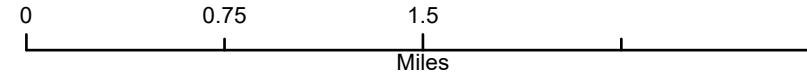


Roadless Areas Evaluated for Recommended Wilderness

Nez Perce-Clearwater National Forests (NPC)

2023 Land Management Plan

Evaluated Roadless Area Name: North Fork Slate Creek



Primary Map Legend

- NPC Administrative Forest Boundary
- Roadless Area Evaluated
- Nez Perce-Clearwater Forest Lands
- Non NPC Forest Lands
- 2008 Idaho Roadless Rule Area
- Backcountry Restoration
- Forest Plan Special Area

Coordinate System: NAD 1983 UTM Zone 11N
 Projection: Transverse Mercator
 Datum: North American 1983
 False Easting: 500,000.0000
 False Northing: 0.0000
 Central Meridian: -117.0000
 Scale Factor: 0.9996
 Latitude Of Origin: 0.0000
 Units: Meter

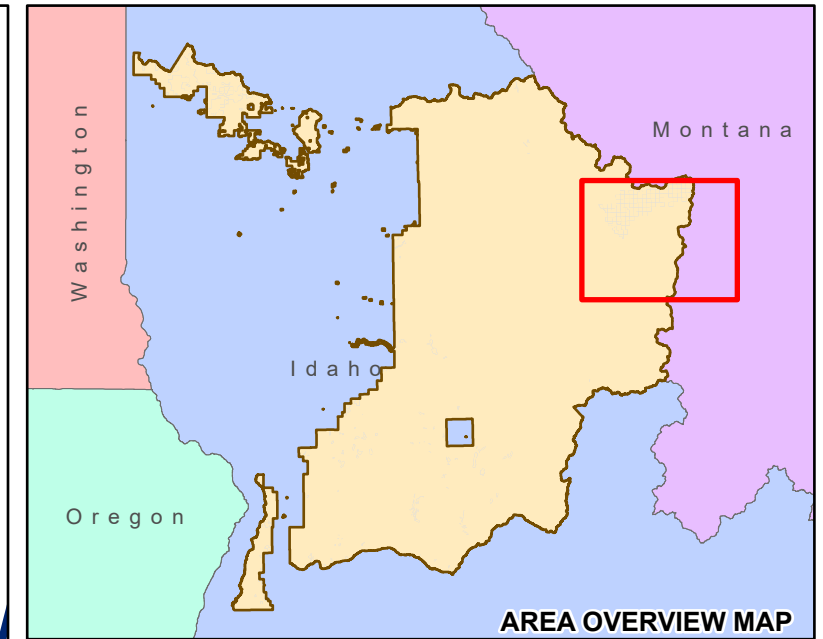
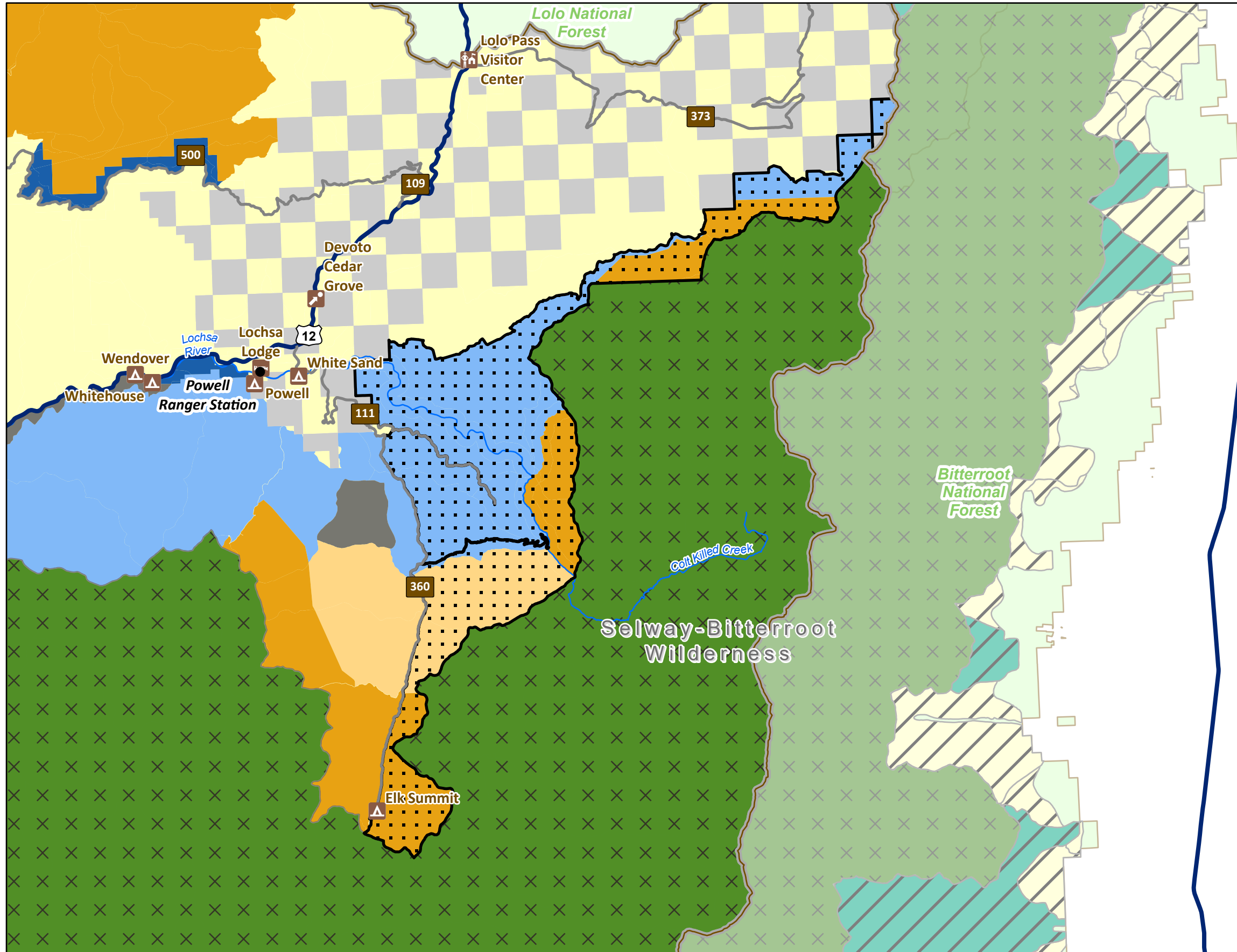
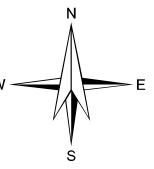
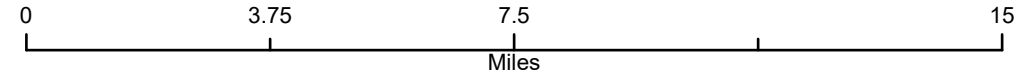


Roadless Areas Evaluated for Recommended Wilderness

Nez Perce-Clearwater National Forests (NPC)

2023 Land Management Plan

Evaluated Roadless Area Name: North Fork Spruce - White Sand



Primary Map Legend

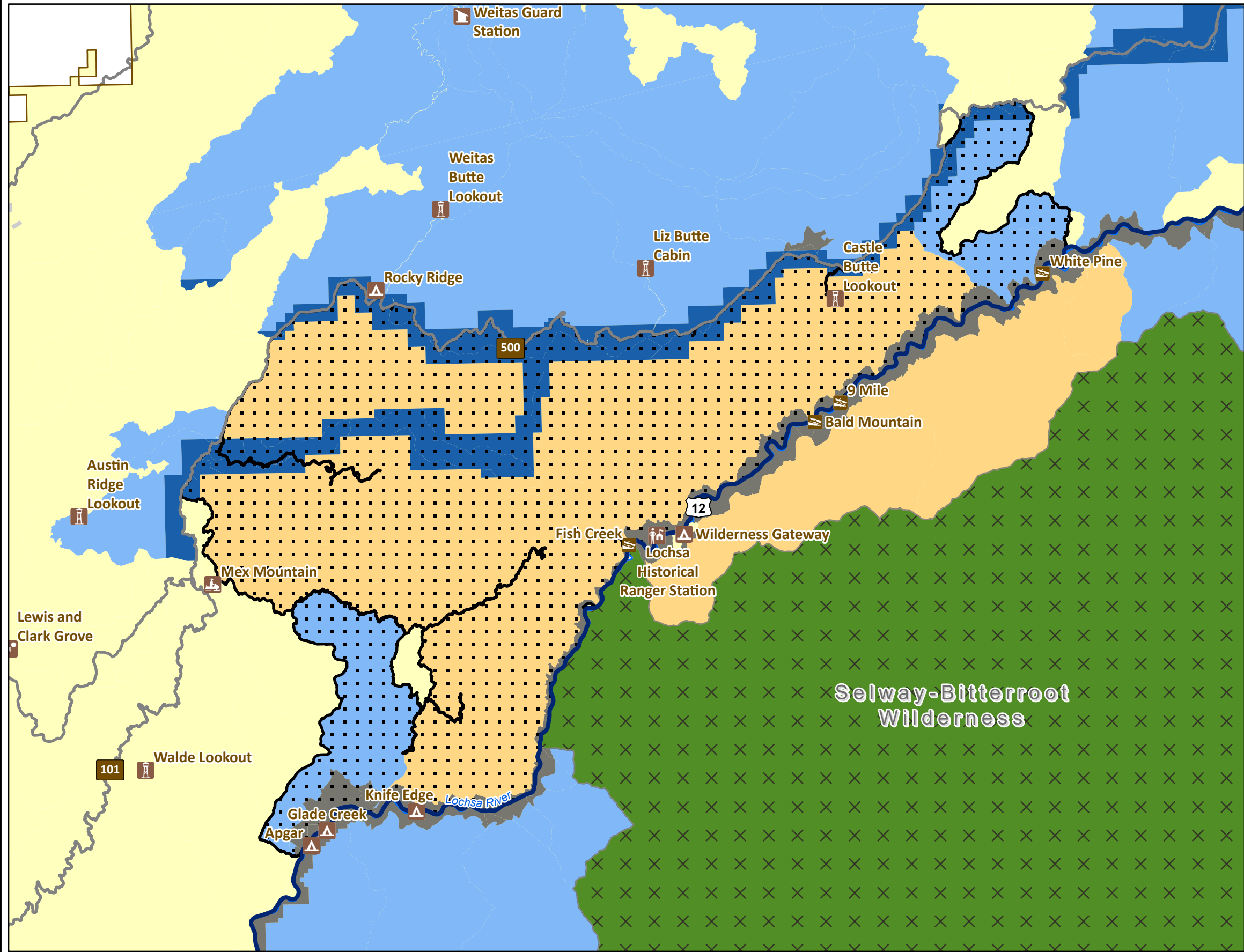
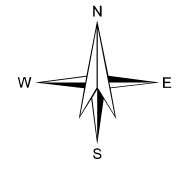
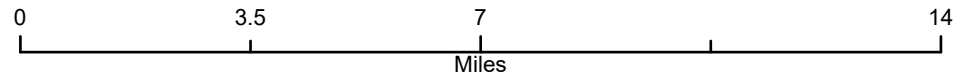
- NPC Administrative Forest Boundary
- Roadless Area Evaluated
- Nez Perce-Clearwater Forest Lands
- Non NPC Forest Lands
- Other National Forests
- Wilderness
- 2008 Idaho Roadless Rule Area
 - Backcountry Restoration
 - Forest Plan Special Area
 - Primitive
 - Special Area of Historic or Tribal Significance
 - Wild Land Recreation
- 2001 Roadless Rule Area Lands - excluding Idaho
 - 1B-1: Recommended Wilderness
 - 1B and 1C: Roadless

Coordinate System: NAD 1983 UTM Zone 11N
 Projection: Transverse Mercator
 Datum: North American 1983
 False Easting: 500,000.0000
 False Northing: 0.0000
 Central Meridian: -117.0000
 Scale Factor: 0.9996
 Latitude Of Origin: 0.0000
 Units: Meter



Roadless Areas Evaluated for Recommended Wilderness

Nez Perce-Clearwater National Forests (NPC)
 2023 Land Management Plan
 Evaluated Roadless Area Name: North Lochsa Slope



- Primary Map Legend**
- NPC Administrative Forest Boundary
 - Roadless Area Evaluated
 - Nez Perce-Clearwater Forest Lands
 - Non NPC Forest Lands
 - Wilderness
- 2008 Idaho Roadless Rule Area**
- Backcountry Restoration
 - Forest Plan Special Area
 - Primitive
 - Special Area of Historic or Tribal Significance

Coordinate System: NAD 1983 UTM Zone 11N
 Projection: Transverse Mercator
 Datum: North American 1983
 False Easting: 500,000.0000
 False Northing: 0.0000
 Central Meridian: -117.0000
 Scale Factor: 0.9996
 Latitude Of Origin: 0.0000
 Units: Meter

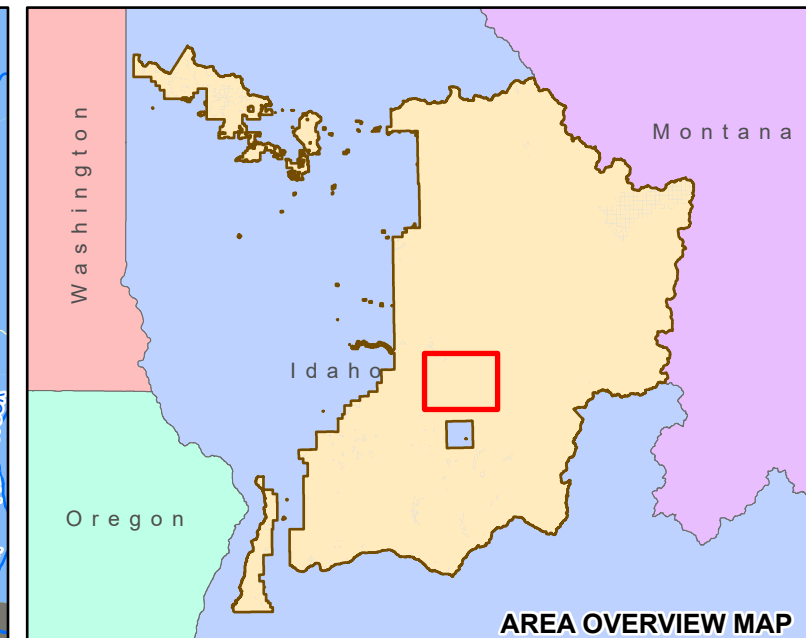
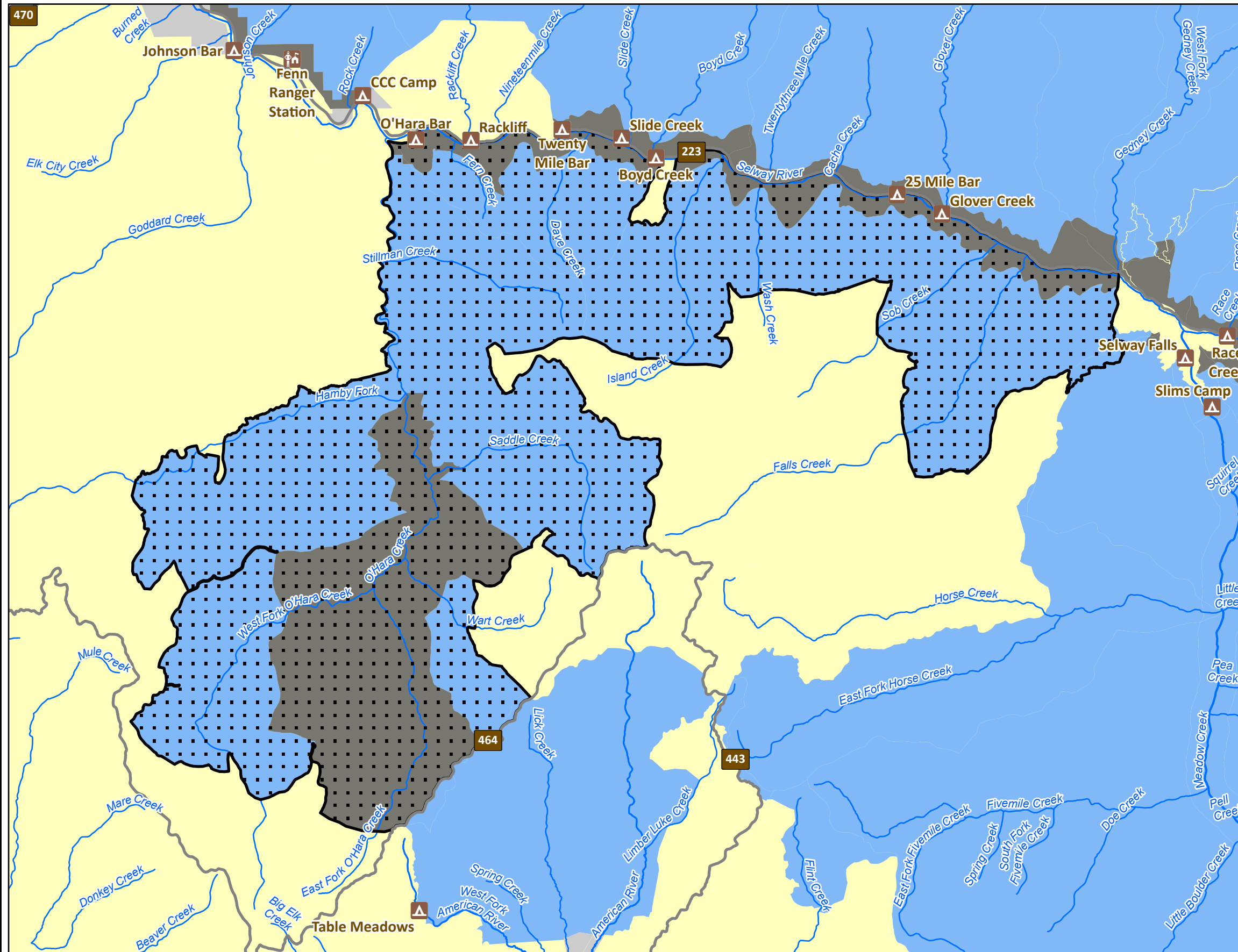
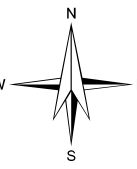
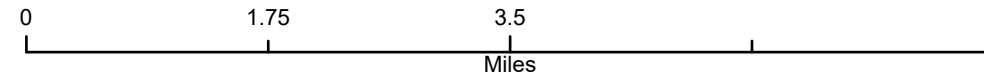


Roadless Areas Evaluated for Recommended Wilderness

Nez Perce-Clearwater National Forests (NPC)

2023 Land Management Plan

Evaluated Roadless Area Name: O'Hara - Falls Creek



Primary Map Legend

- Roadless Area Evaluated
- Nez Perce-Clearwater Forest Lands
- Non NPC Forest Lands
- 2008 Idaho Roadless Rule Area
- Backcountry Restoration
- Forest Plan Special Area

Coordinate System: NAD 1983 UTM Zone 11N
 Projection: Transverse Mercator
 Datum: North American 1983
 False Easting: 500,000.0000
 False Northing: 0.0000
 Central Meridian: -117.0000
 Scale Factor: 0.9996
 Latitude Of Origin: 0.0000
 Units: Meter

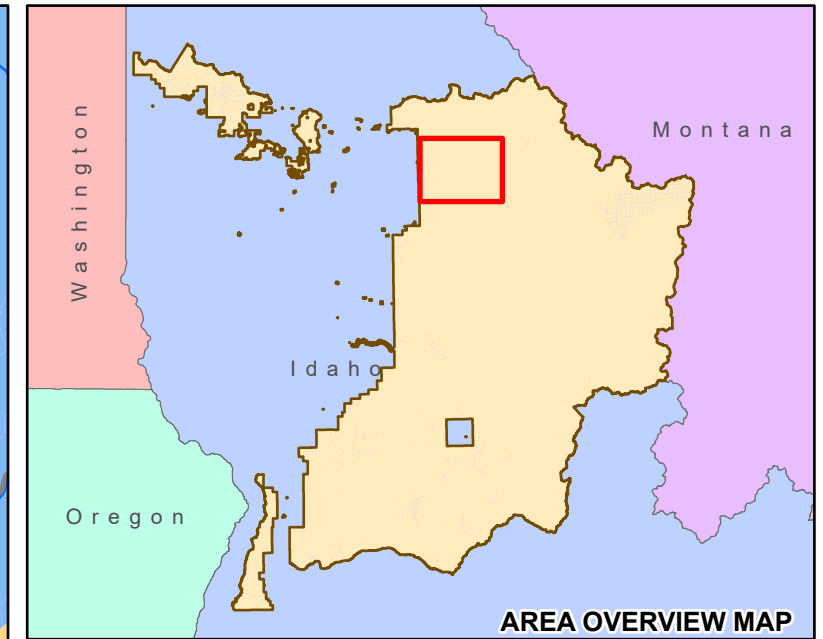
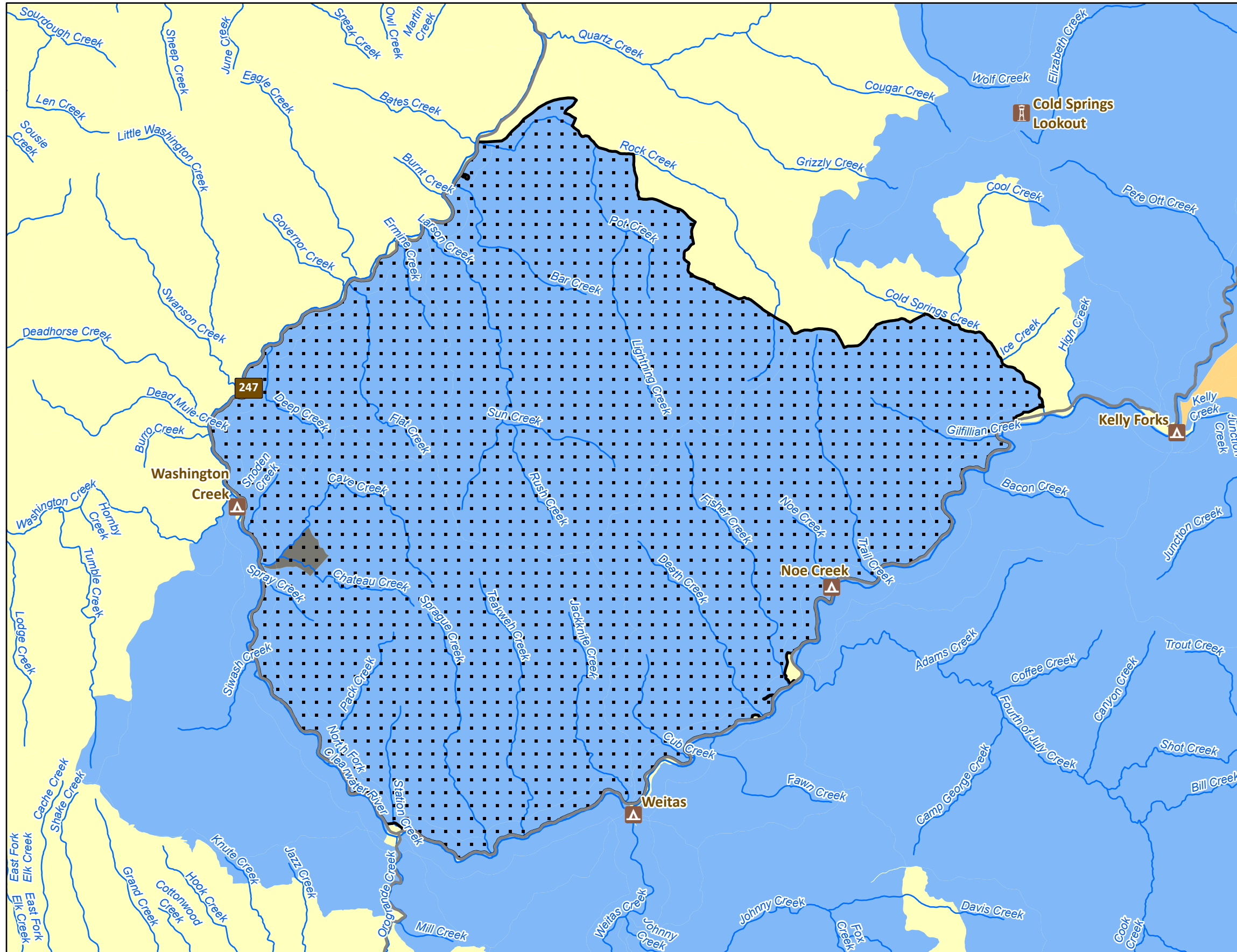
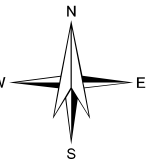
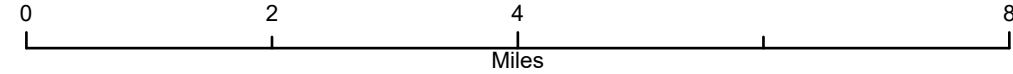


Roadless Areas Evaluated for Recommended Wilderness

Nez Perce-Clearwater National Forests (NPC)

2023 Land Management Plan

Evaluated Roadless Area Name: Pot Mountain



Primary Map Legend

- Roadless Area Evaluated
- Nez Perce-Clearwater Forest Lands
- 2008 Idaho Roadless Rule Area**
- Backcountry Restoration
- Forest Plan Special Area
- Primitive

Coordinate System: NAD 1983 UTM Zone 11N
 Projection: Transverse Mercator
 Datum: North American 1983
 False Easting: 500,000.0000
 False Northing: 0.0000
 Central Meridian: -117.0000
 Scale Factor: 0.9996
 Latitude Of Origin: 0.0000
 Units: Meter

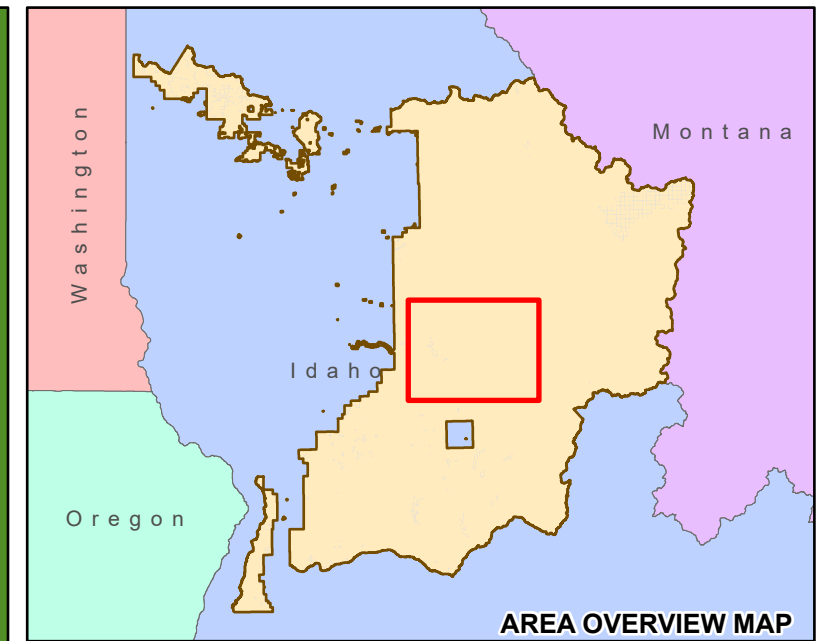
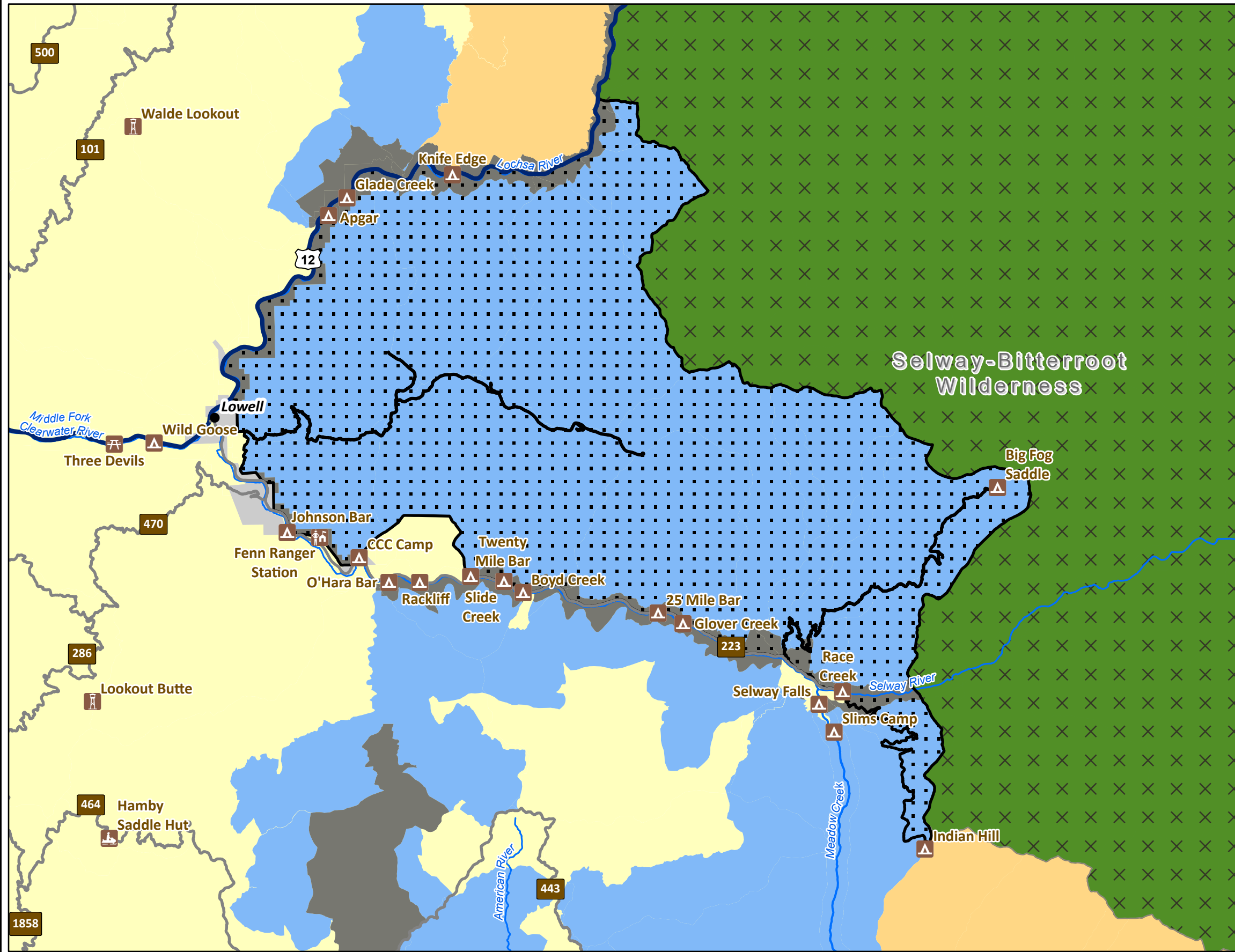
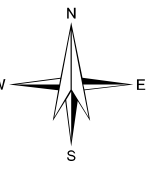
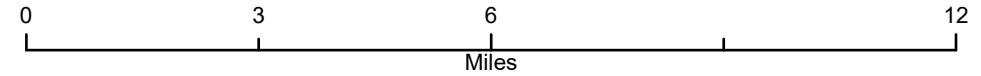


Roadless Areas Evaluated for Recommended Wilderness

Nez Perce-Clearwater National Forests (NPC)

2023 Land Management Plan

Evaluated Roadless Area Name: Rackliff - Gedney



Primary Map Legend

- Roadless Area Evaluated
- Nez Perce-Clearwater Forest Lands
- Non NPC Forest Lands
- Wilderness
- 2008 Idaho Roadless Rule Area**
- Backcountry Restoration
- Forest Plan Special Area
- Primitive

Coordinate System: NAD 1983 UTM Zone 11N
 Projection: Transverse Mercator
 Datum: North American 1983
 False Easting: 500,000.0000
 False Northing: 0.0000
 Central Meridian: -117.0000
 Scale Factor: 0.9996
 Latitude Of Origin: 0.0000
 Units: Meter

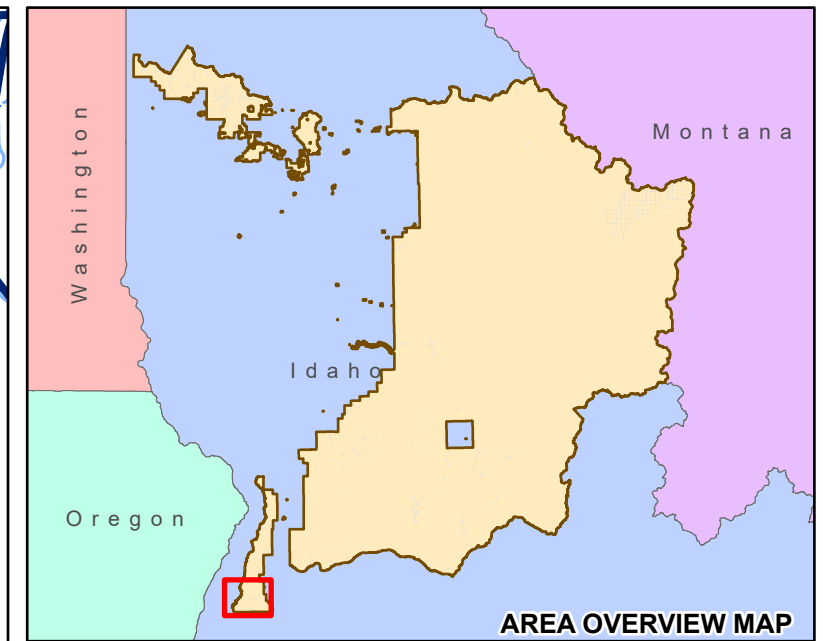
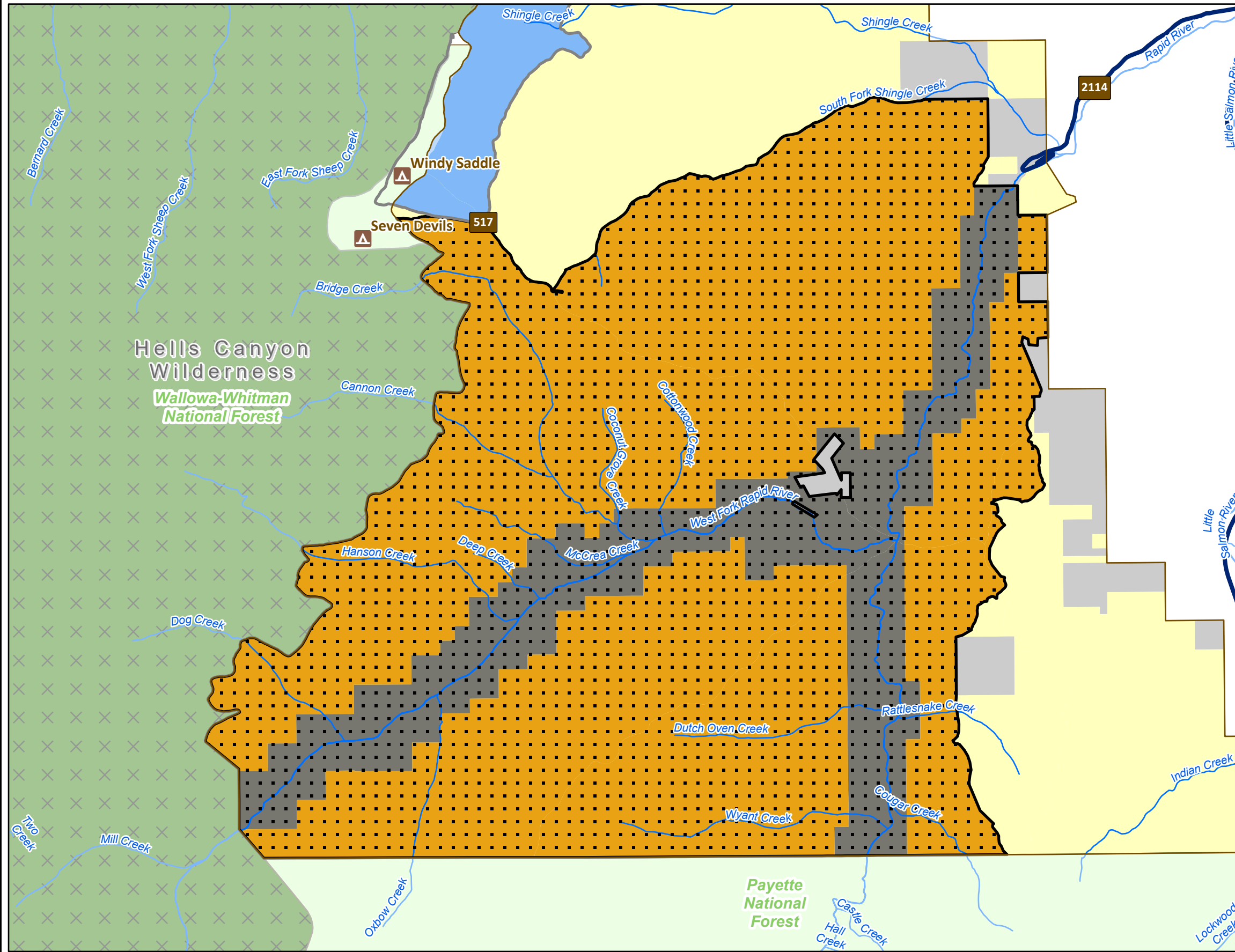
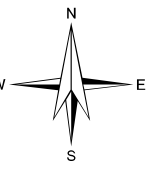
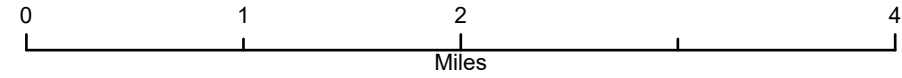


Roadless Areas Evaluated for Recommended Wilderness

Nez Perce-Clearwater National Forests (NPC)

2023 Land Management Plan

Evaluated Roadless Area Name: Rapid River



Primary Map Legend

- NPC Administrative Forest Boundary
- Roadless Area Evaluated
- Nez Perce-Clearwater Forest Lands
- Non NPC Forest Lands
- Other National Forests
- Wilderness
- 2008 Idaho Roadless Rule Area
 - Backcountry Restoration
 - Forest Plan Special Area
 - Wild Land Recreation

Coordinate System: NAD 1983 UTM Zone 11N
 Projection: Transverse Mercator
 Datum: North American 1983
 False Easting: 500,000.0000
 False Northing: 0.0000
 Central Meridian: -117.0000
 Scale Factor: 0.9996
 Latitude Of Origin: 0.0000
 Units: Meter

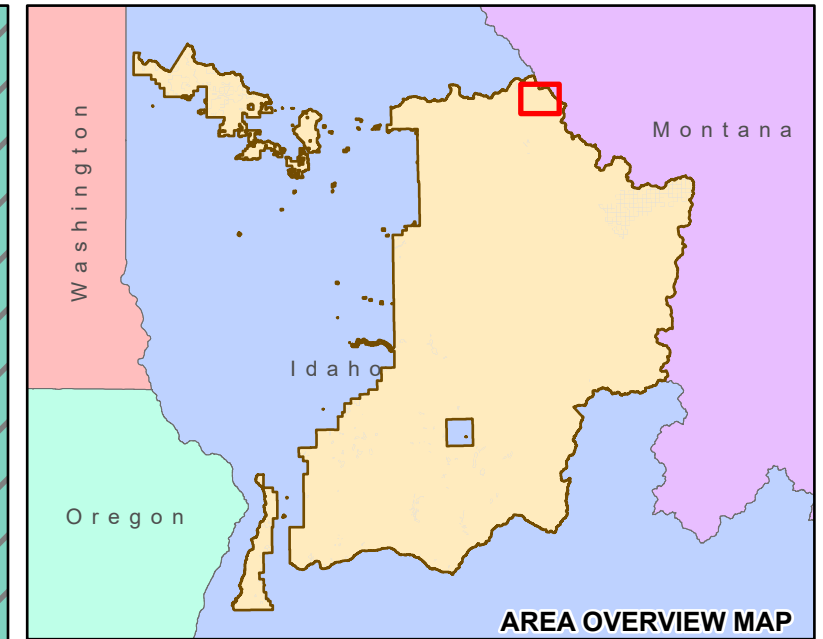
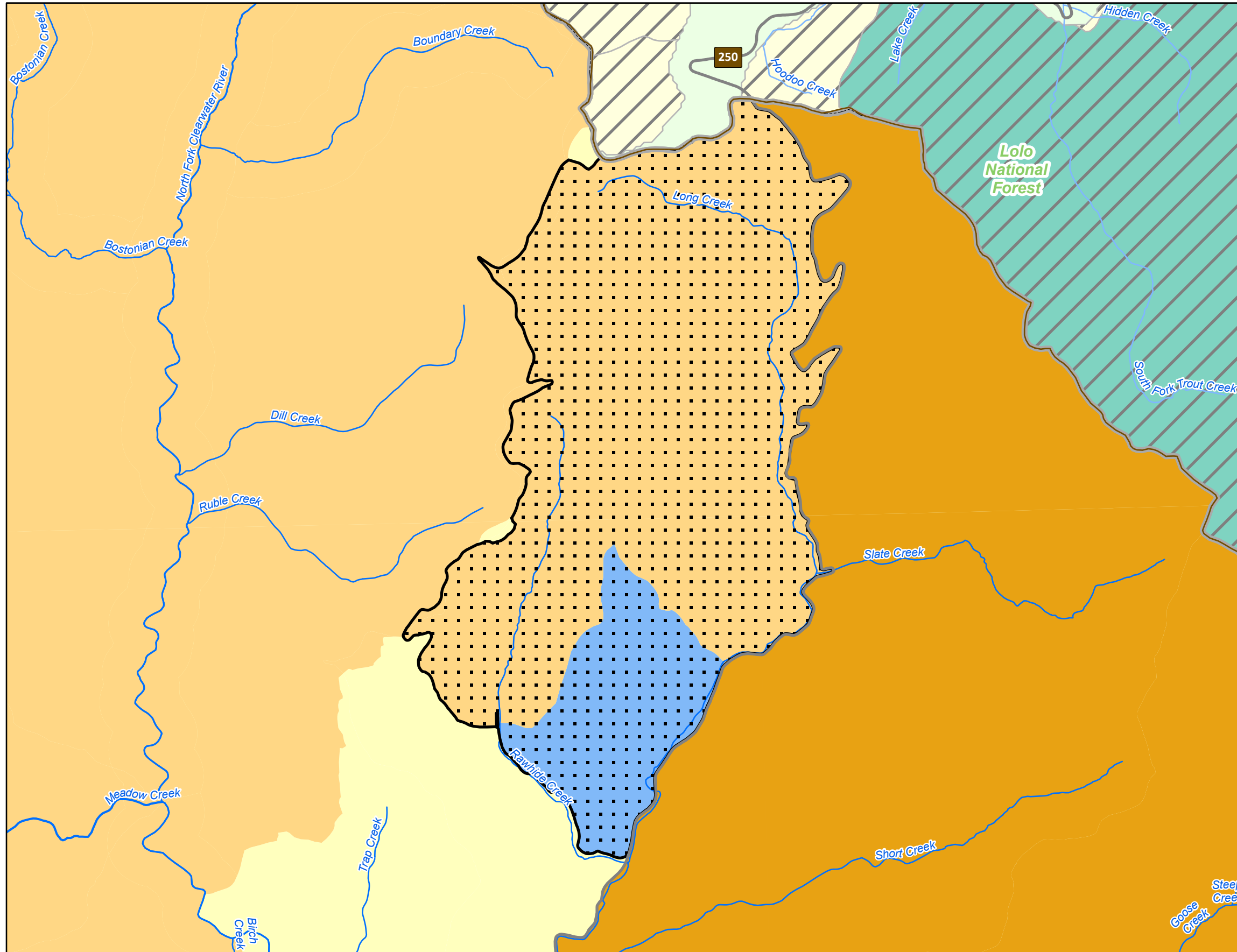
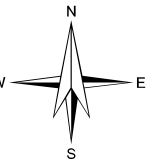
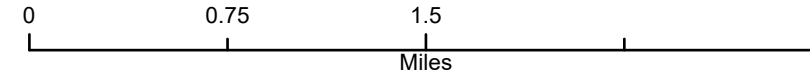


Roadless Areas Evaluated for Recommended Wilderness

Nez Perce-Clearwater National Forests (NPC)

2023 Land Management Plan

Evaluated Roadless Area Name: Rawhide



Primary Map Legend

— NPC Administrative Forest Boundary

⬢ Roadless Area Evaluated

▨ Nez Perce-Clearwater Forest Lands

▨ Other National Forests

2008 Idaho Roadless Rule Area

⬢ Backcountry Restoration

⬢ Primitive

⬢ Wild Land Recreation

2001 Roadless Rule Area Lands - excluding Idaho

⬢ 1B-1: Recommended Wilderness

⬢ 1B and 1C: Roadless

Coordinate System: NAD 1983 UTM Zone 11N

Projection: Transverse Mercator

Datum: North American 1983

False Easting: 500,000.0000

False Northing: 0.0000

Central Meridian: -117.0000

Scale Factor: 0.9996

Latitude Of Origin: 0.0000

Units: Meter

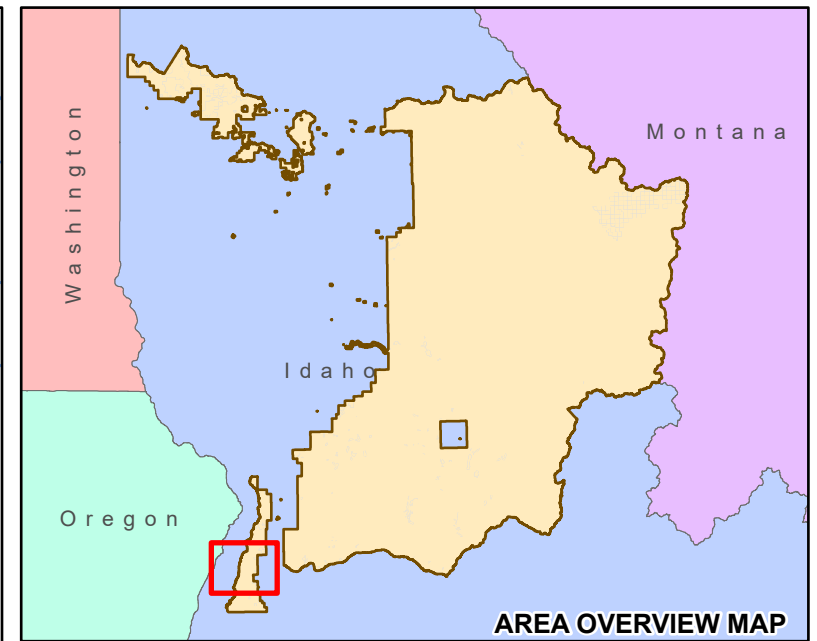
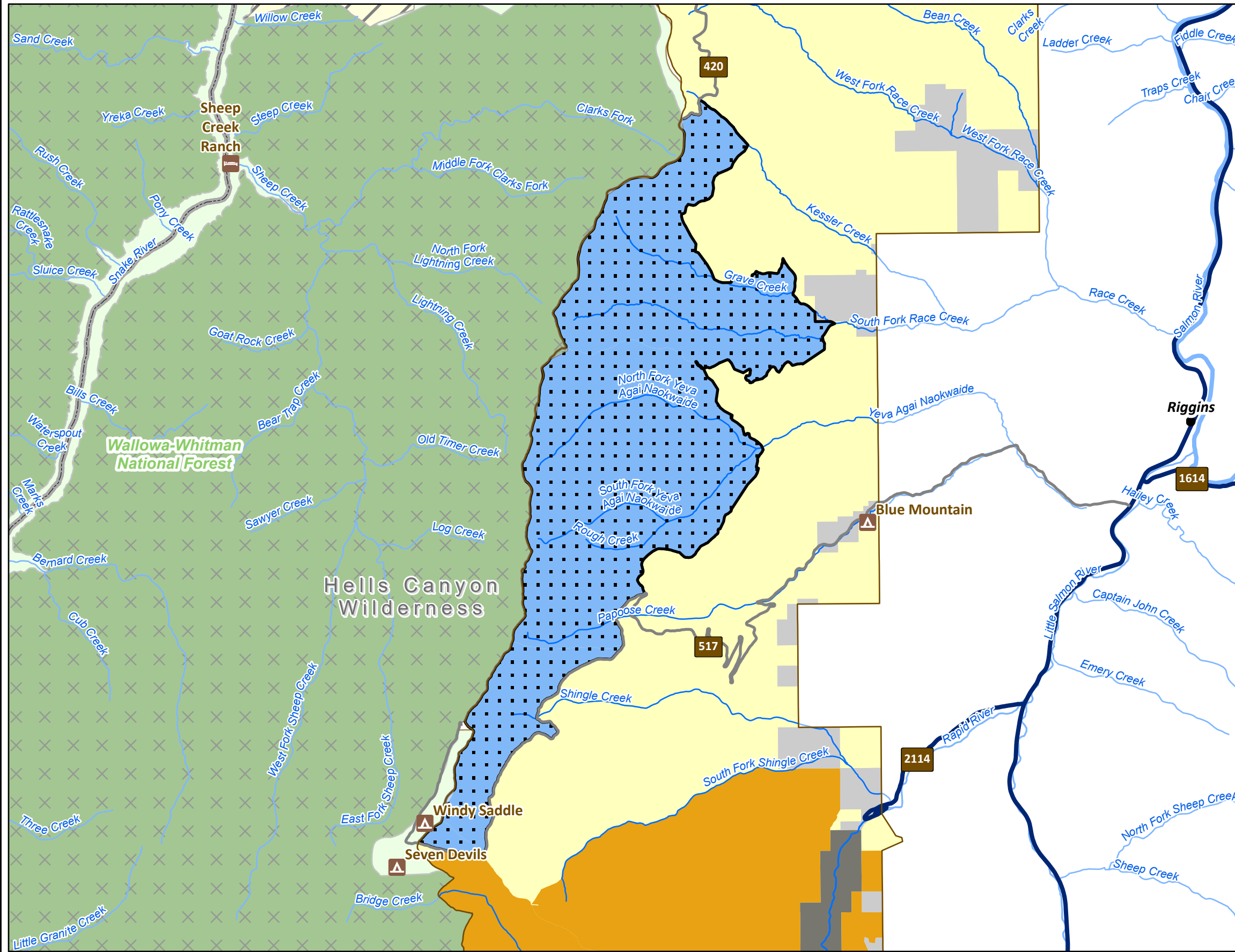
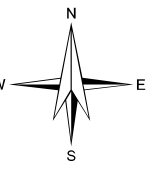
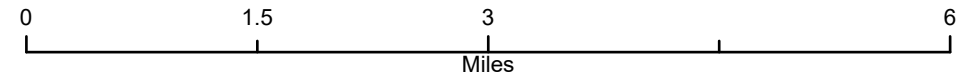


Roadless Areas Evaluated for Recommended Wilderness

Nez Perce-Clearwater National Forests (NPC)

2023 Land Management Plan

Evaluated Roadless Area Name: Salmon Face



Primary Map Legend

- NPC Administrative Forest Boundary
- Roadless Area Evaluated
- Nez Perce-Clearwater Forest Lands
- Non NPC Forest Lands
- Other National Forests
- Wilderness
- 2008 Idaho Roadless Rule Area**
- Backcountry Restoration
- Forest Plan Special Area
- Wild Land Recreation
- 2001 Roadless Rule Area Lands - excluding Idaho**
- 1B and 1C: Roadless

Coordinate System: NAD 1983 UTM Zone 11N
 Projection: Transverse Mercator
 Datum: North American 1983
 False Easting: 500,000.0000
 False Northing: 0.0000
 Central Meridian: -117.0000
 Scale Factor: 0.9996
 Latitude Of Origin: 0.0000
 Units: Meter

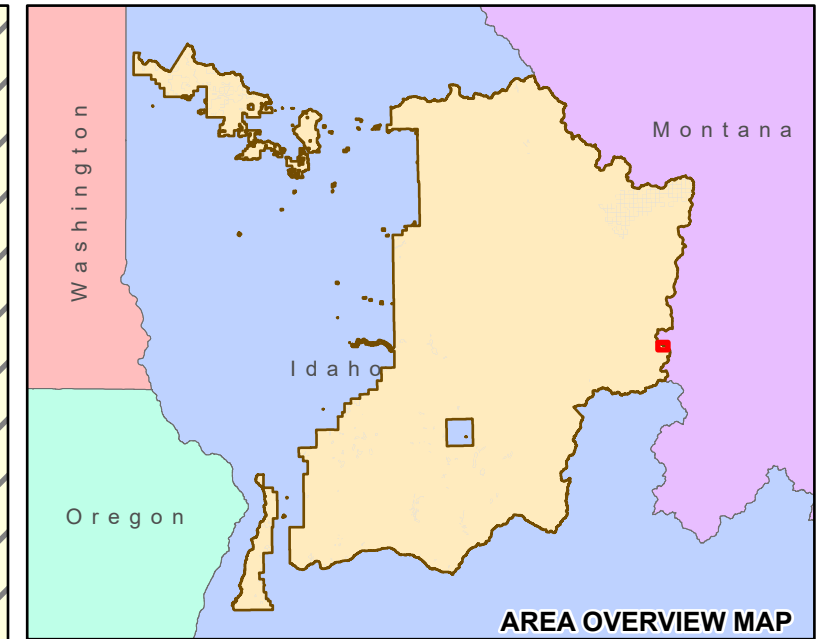
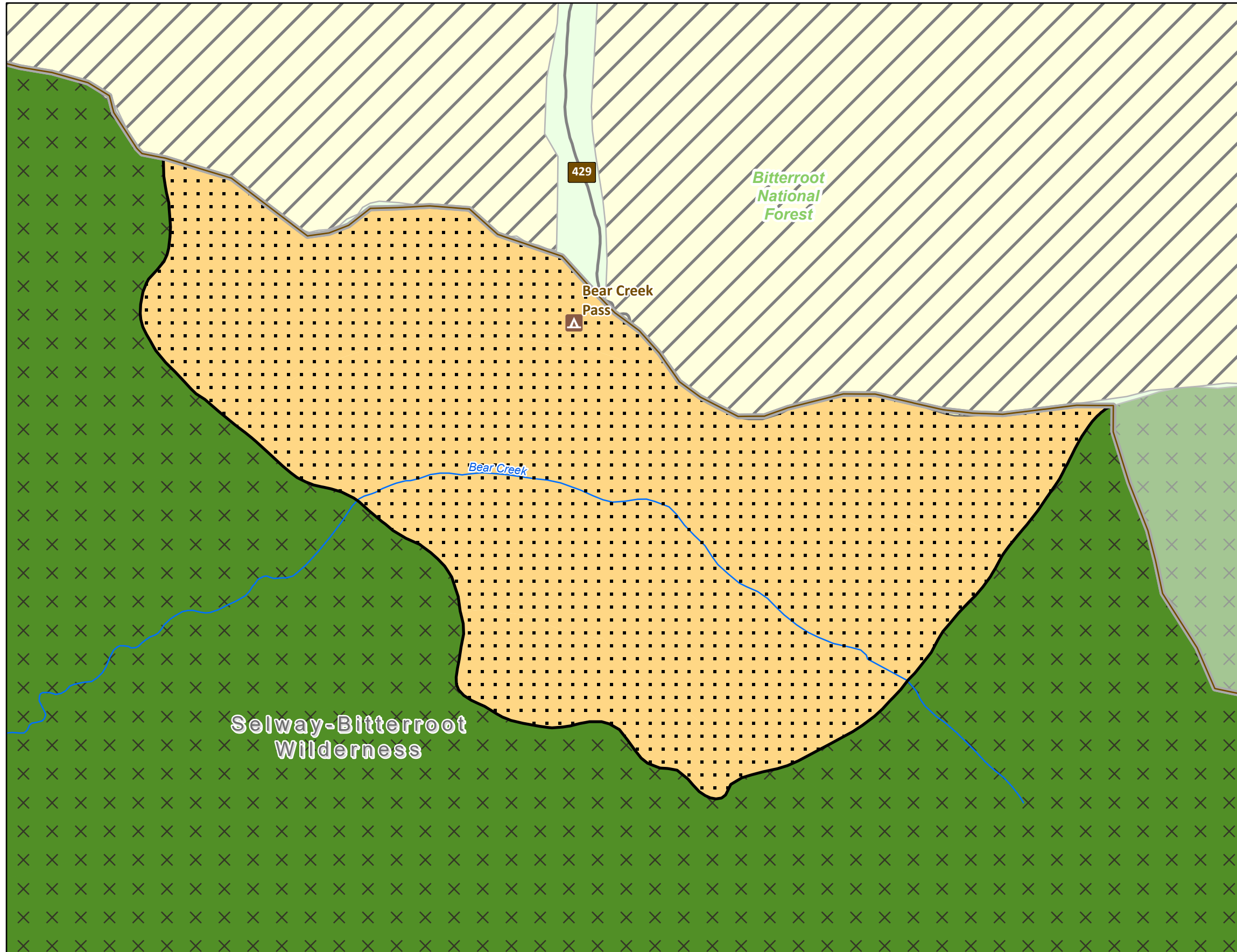
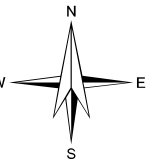
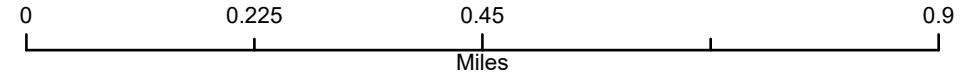


Roadless Areas Evaluated for Recommended Wilderness

Nez Perce-Clearwater National Forests (NPC)

2023 Land Management Plan

Evaluated Roadless Area Name: Selway Bitterroot



Primary Map Legend

- NPC Administrative Forest Boundary
- Roadless Area Evaluated
- Nez Perce-Clearwater Forest Lands
- Other National Forests
- Wilderness
- 2008 Idaho Roadless Rule Area**
- Primitive
- 2001 Roadless Rule Area Lands - excluding Idaho**
- 1B and 1C: Roadless

Coordinate System: NAD 1983 UTM Zone 11N
 Projection: Transverse Mercator
 Datum: North American 1983
 False Easting: 500,000.0000
 False Northing: 0.0000
 Central Meridian: -117.0000
 Scale Factor: 0.9996
 Latitude Of Origin: 0.0000
 Units: Meter

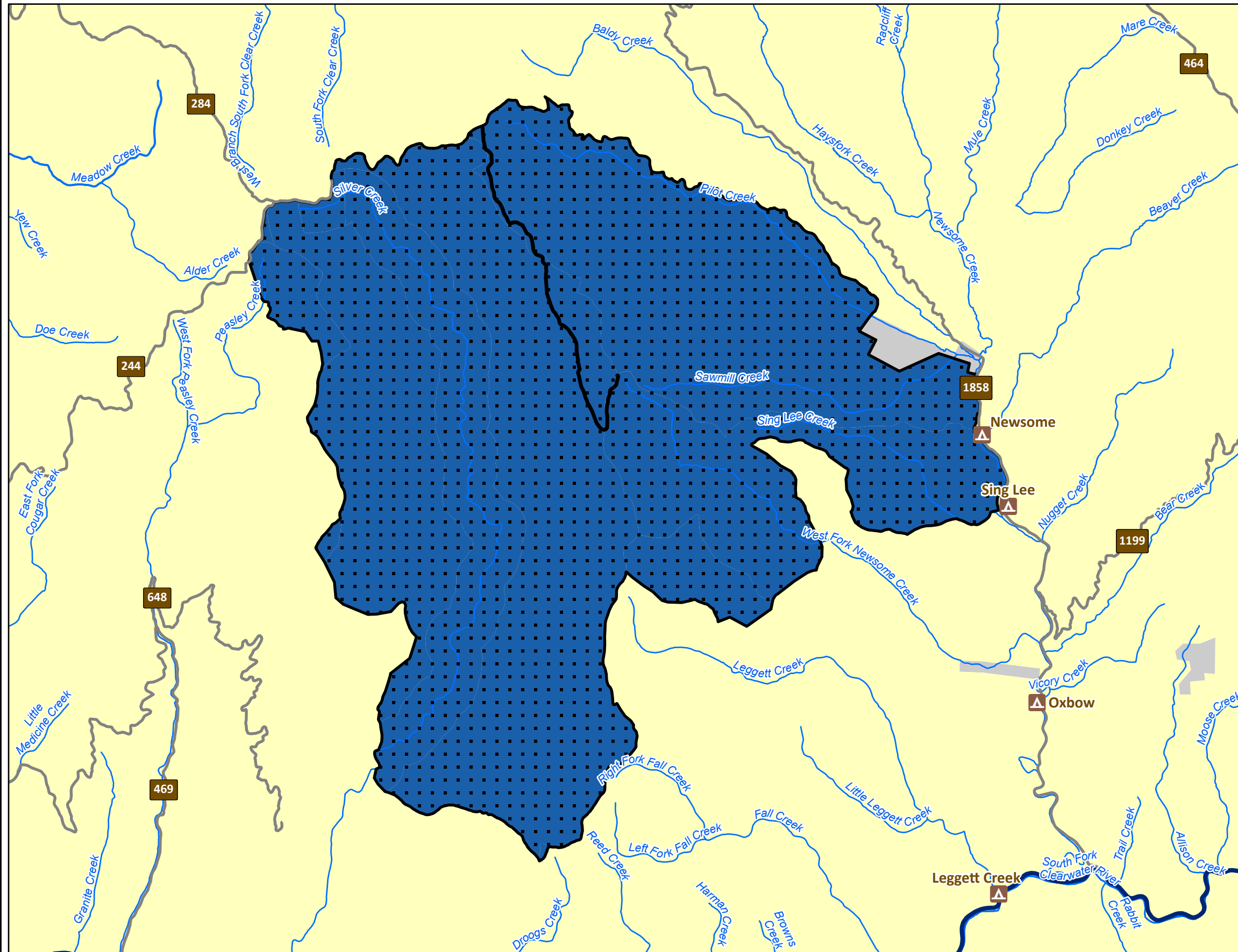
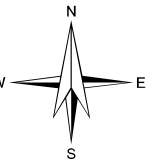
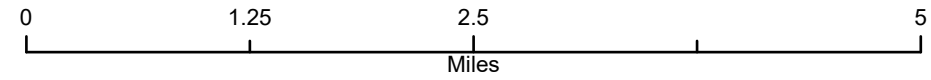


Roadless Areas Evaluated for Recommended Wilderness

Nez Perce-Clearwater National Forests (NPC)

2023 Land Management Plan

Evaluated Roadless Area Name: Silver Creek - Pilot Knob



Primary Map Legend

- Roadless Area Evaluated
- Nez Perce-Clearwater Forest Lands
- Non NPC Forest Lands
- 2008 Idaho Roadless Rule Area**
- Special Area of Historic or Tribal Significance

Coordinate System: NAD 1983 UTM Zone 11N
 Projection: Transverse Mercator
 Datum: North American 1983
 False Easting: 500,000.0000
 False Northing: 0.0000
 Central Meridian: -117.0000
 Scale Factor: 0.9996
 Latitude Of Origin: 0.0000
 Units: Meter

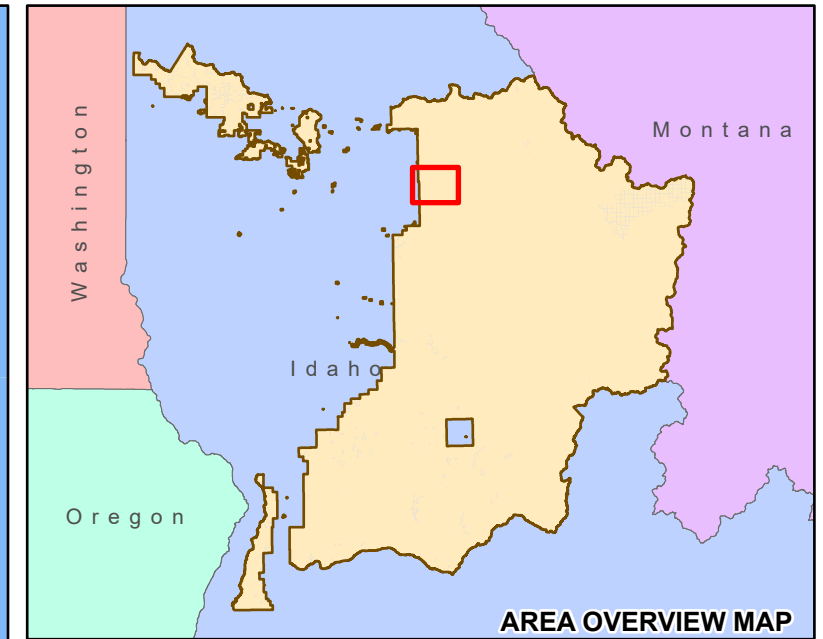
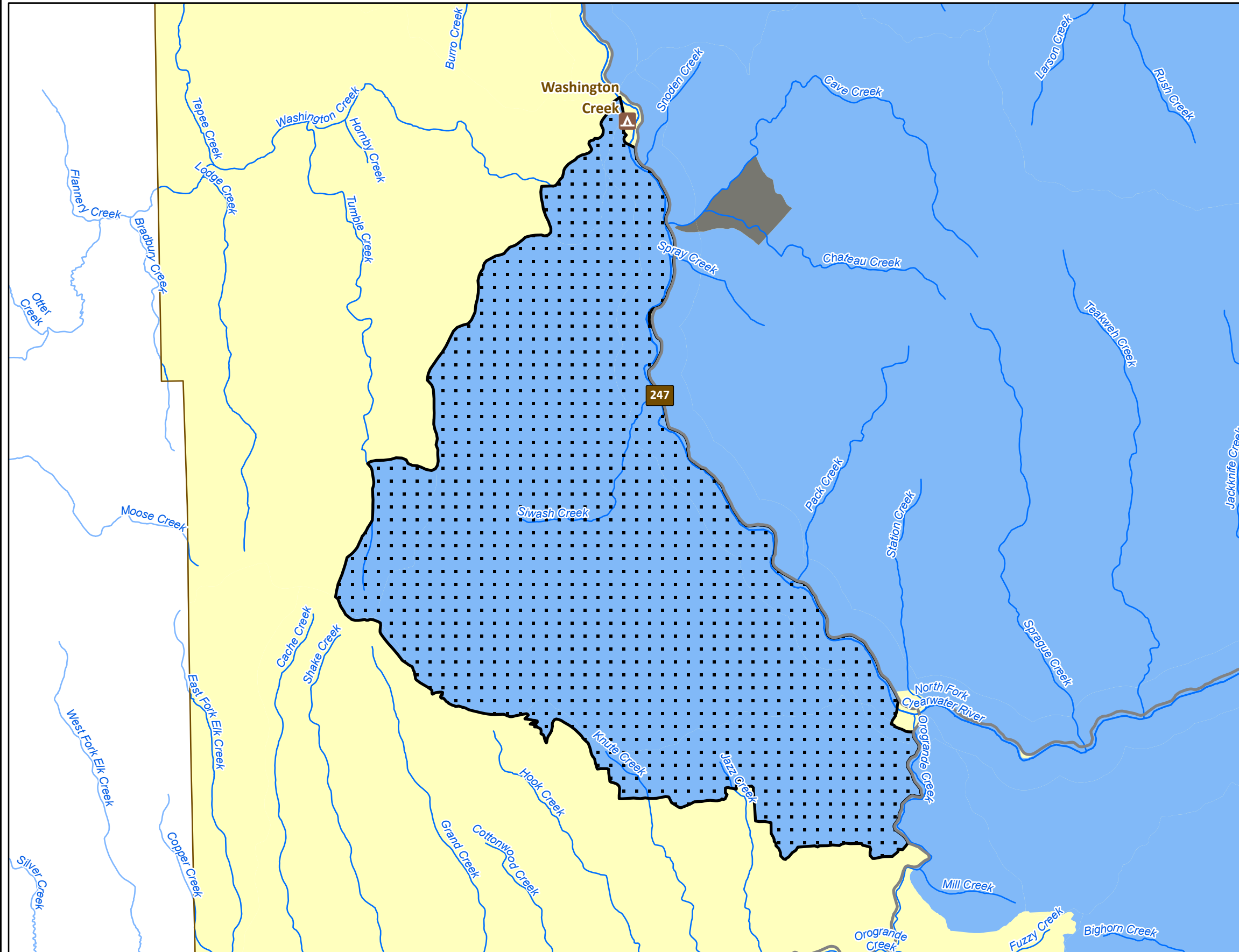
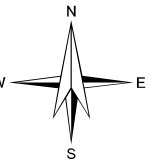
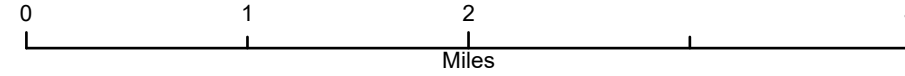


Roadless Areas Evaluated for Recommended Wilderness

Nez Perce-Clearwater National Forests (NPC)

2023 Land Management Plan

Evaluated Roadless Area Name: Siwash



Primary Map Legend

- NPC Administrative Forest Boundary
- Roadless Area Evaluated
- Nez Perce-Clearwater Forest Lands
- 2008 Idaho Roadless Rule Area
- Backcountry Restoration
- Forest Plan Special Area

Coordinate System: NAD 1983 UTM Zone 11N
 Projection: Transverse Mercator
 Datum: North American 1983
 False Easting: 500,000.0000
 False Northing: 0.0000
 Central Meridian: -117.0000
 Scale Factor: 0.9996
 Latitude Of Origin: 0.0000
 Units: Meter

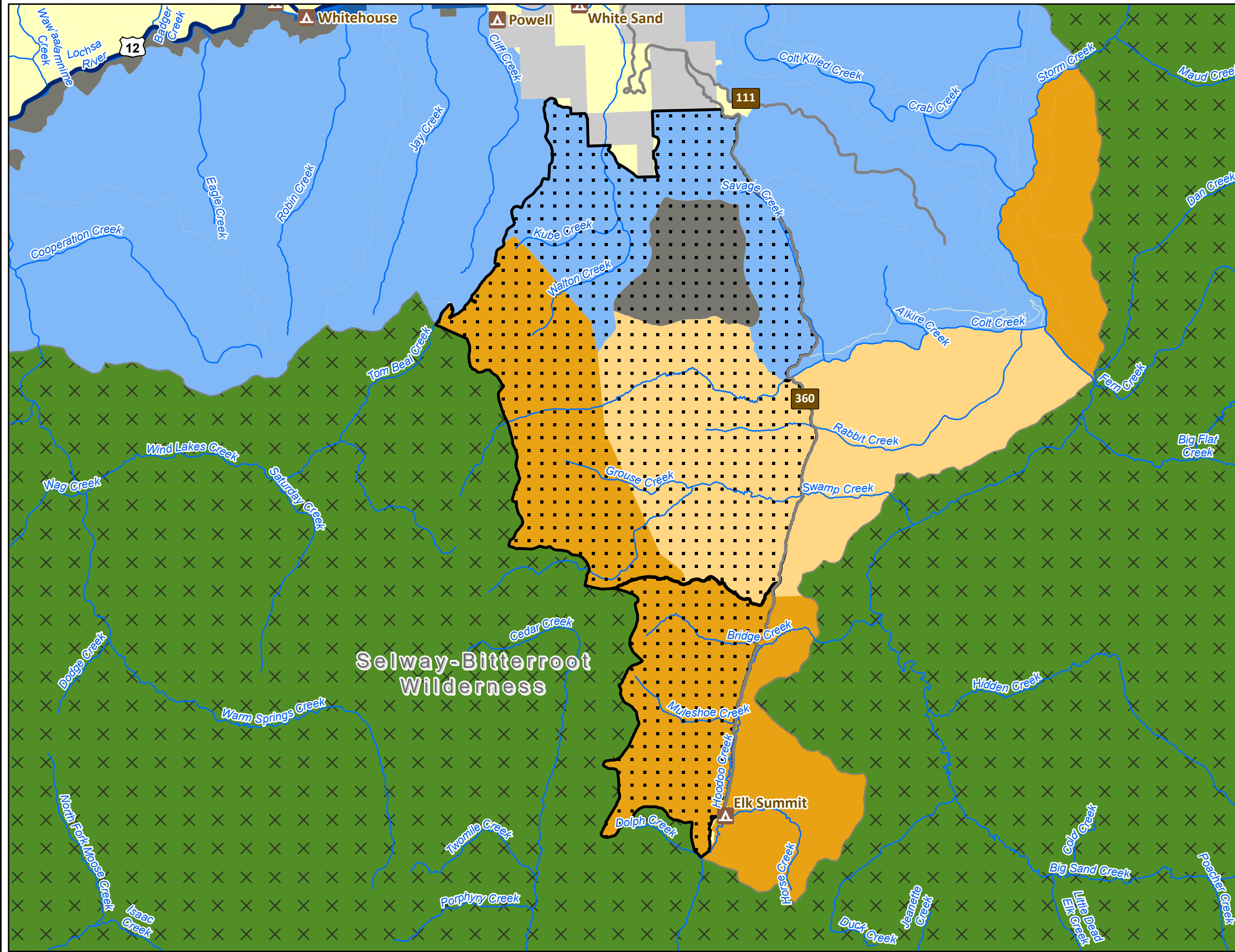
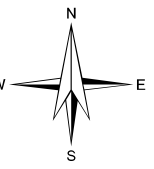
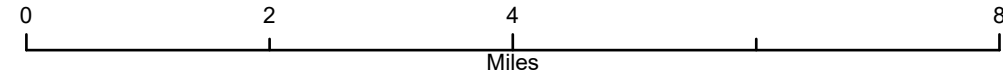


Roadless Areas Evaluated for Recommended Wilderness

Nez Perce-Clearwater National Forests (NPC)

2023 Land Management Plan

Evaluated Roadless Area Name: Sneakfoot Meadows



Primary Map Legend

- Roadless Area Evaluated
- Nez Perce-Clearwater Forest Lands
- Non NPC Forest Lands
- Wilderness
- 2008 Idaho Roadless Rule Area**
- Backcountry Restoration
- Forest Plan Special Area
- Primitive
- Special Area of Historic or Tribal Significance
- Wild Land Recreation

Coordinate System: NAD 1983 UTM Zone 11N
 Projection: Transverse Mercator
 Datum: North American 1983
 False Easting: 500,000.0000
 False Northing: 0.0000
 Central Meridian: -117.0000
 Scale Factor: 0.9996
 Latitude Of Origin: 0.0000
 Units: Meter

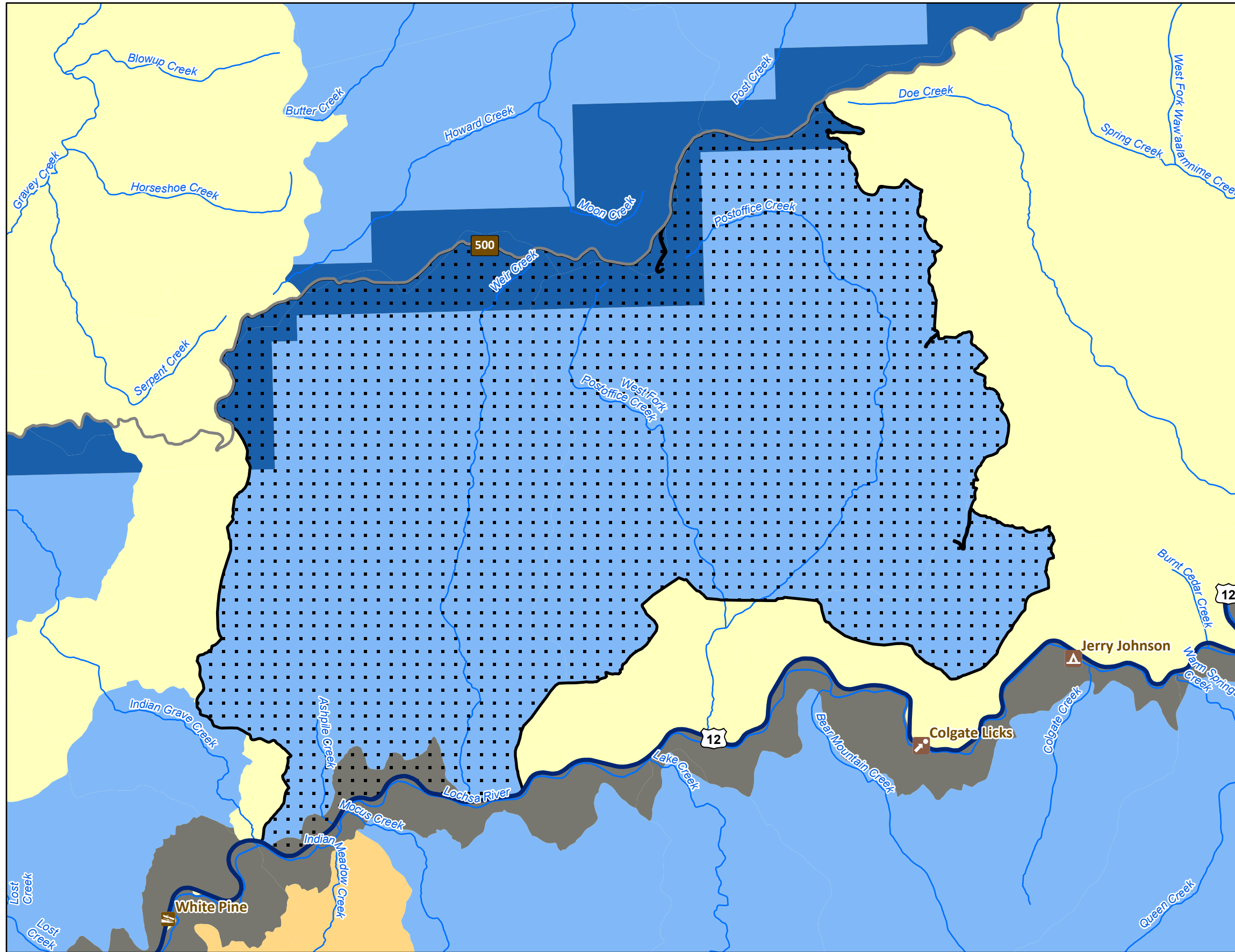
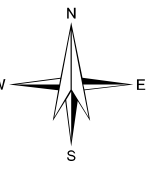
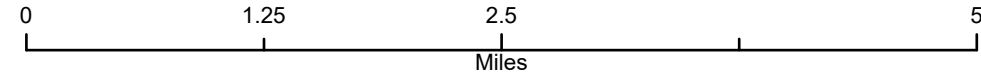


Roadless Areas Evaluated for Recommended Wilderness

Nez Perce-Clearwater National Forests (NPC)

2023 Land Management Plan

Evaluated Roadless Area Name: Weir - Post Office Creek



Primary Map Legend

- Roadless Area Evaluated
- Nez Perce-Clearwater Forest Lands
- 2008 Idaho Roadless Rule Area**
 - Backcountry Restoration
 - Forest Plan Special Area
 - Primitive
 - Special Area of Historic or Tribal Significance

Coordinate System: NAD 1983 UTM Zone 11N
 Projection: Transverse Mercator
 Datum: North American 1983
 False Easting: 500,000.0000
 False Northing: 0.0000
 Central Meridian: -117.0000
 Scale Factor: 0.9996
 Latitude Of Origin: 0.0000
 Units: Meter

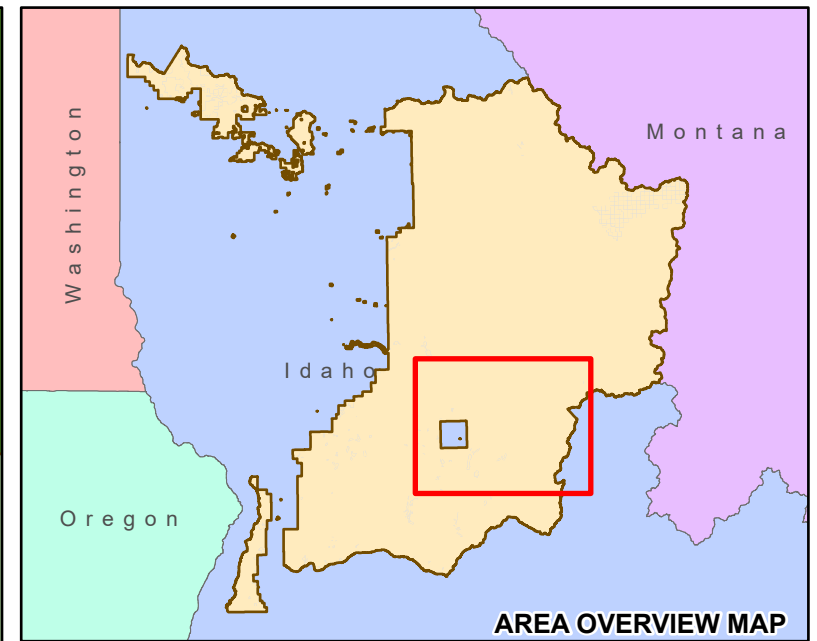
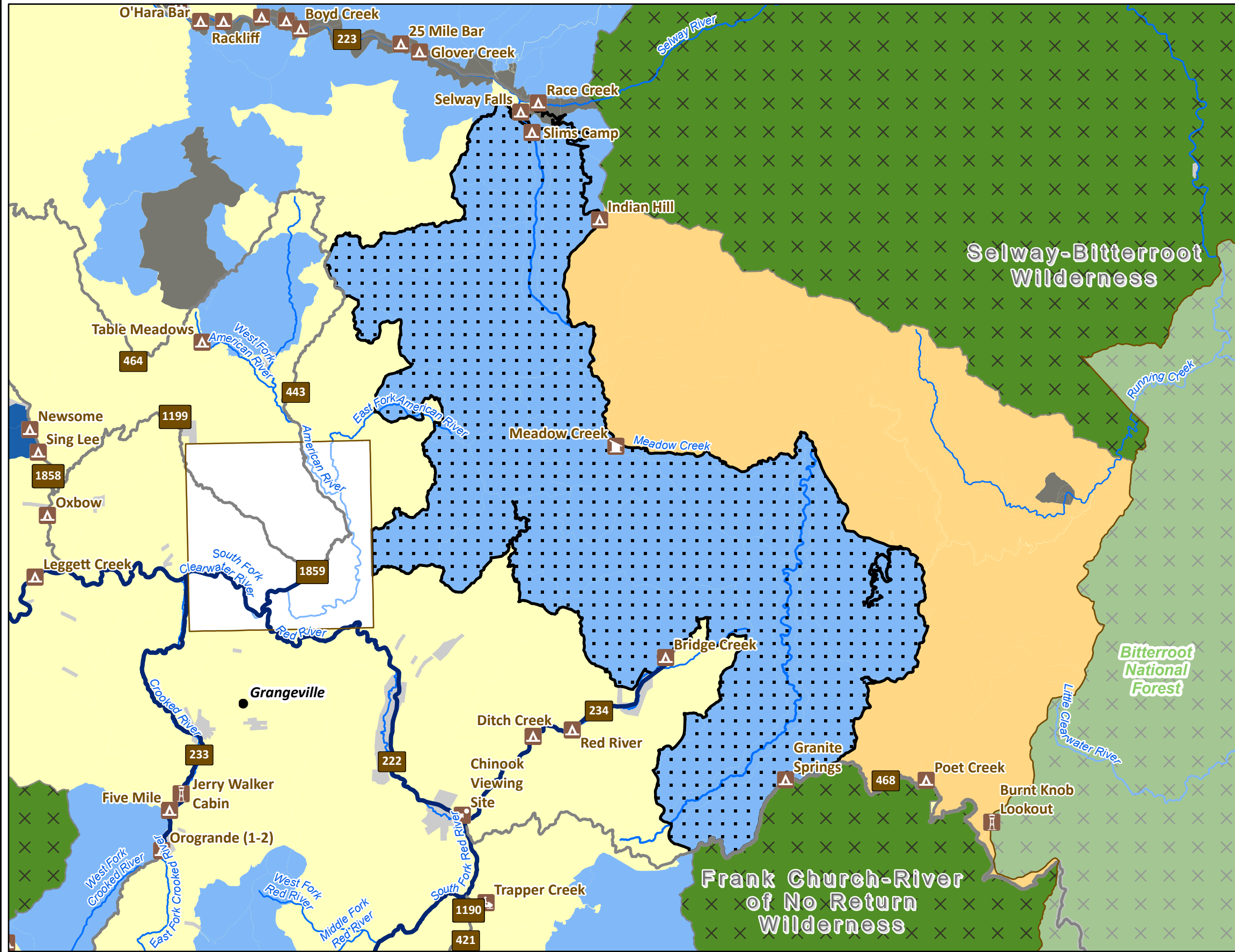
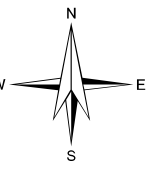
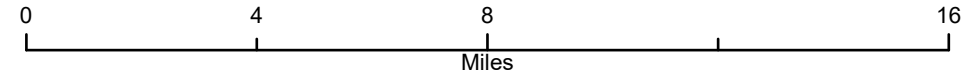


Roadless Areas Evaluated for Recommended Wilderness

Nez Perce-Clearwater National Forests (NPC)

2023 Land Management Plan

Evaluated Roadless Area Name: West Meadow Creek



- Primary Map Legend**
- NPC Administrative Forest Boundary
 - Roadless Area Evaluated
 - Nez Perce-Clearwater Forest Lands
 - Non NPC Forest Lands
 - Other National Forests
 - Wilderness
- 2008 Idaho Roadless Rule Area**
- Backcountry Restoration
 - Forest Plan Special Area
 - Primitive
 - Special Area of Historic or Tribal Significance

Coordinate System: NAD 1983 UTM Zone 11N
 Projection: Transverse Mercator
 Datum: North American 1983
 False Easting: 500,000.0000
 False Northing: 0.0000
 Central Meridian: -117.0000
 Scale Factor: 0.9996
 Latitude Of Origin: 0.0000
 Units: Meter