

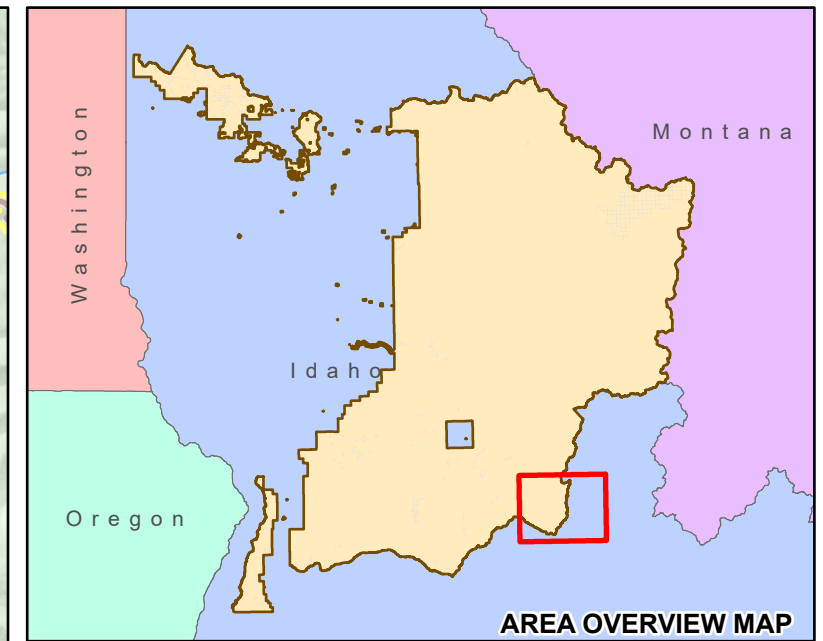
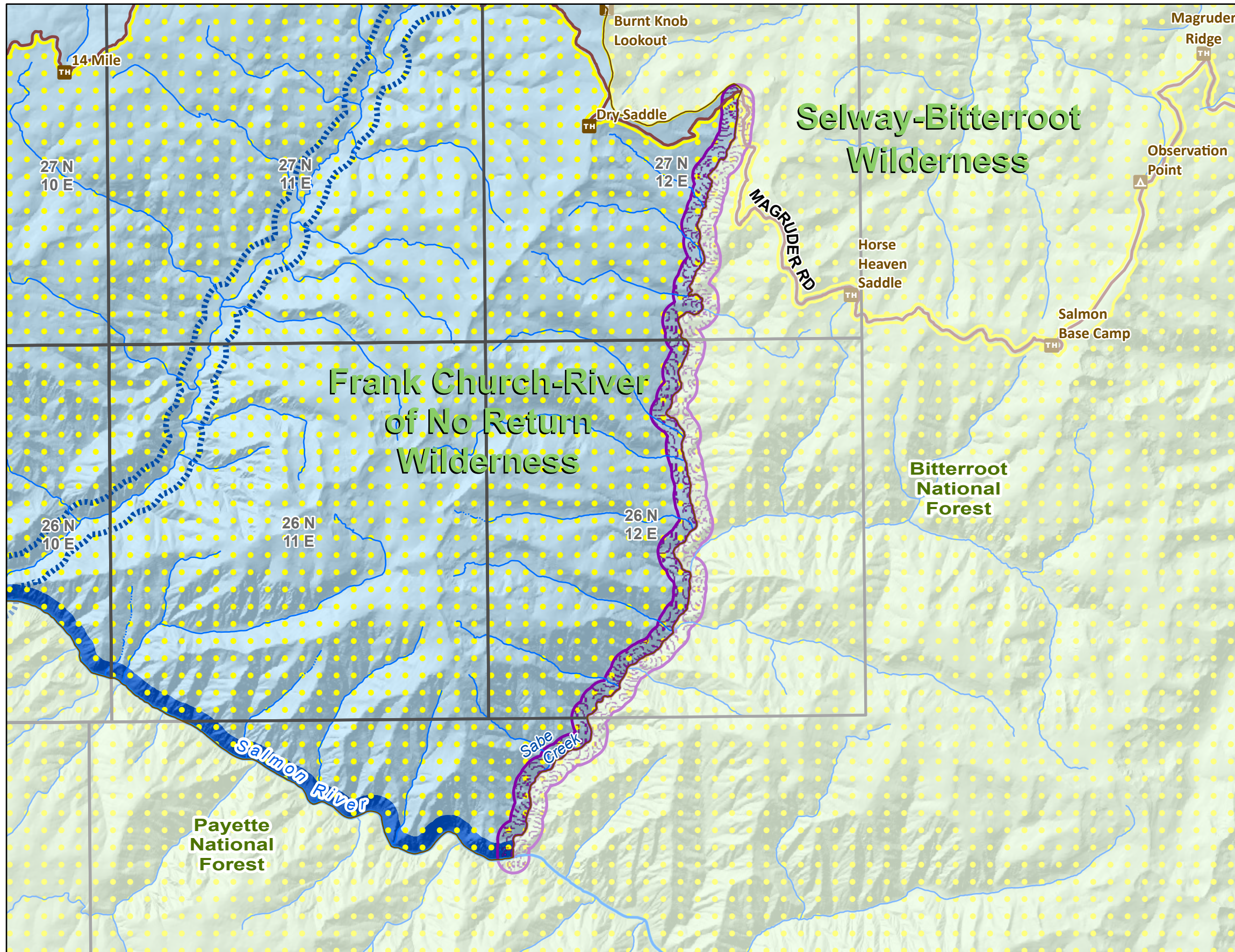
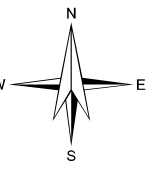
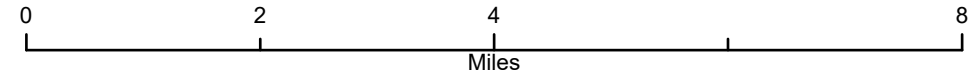


# Eligible Wild and Scenic Rivers (WSR)

Nez Perce-Clearwater National Forests (NPC)

2023 Land Management Plan

Eligible Wild and Scenic River Name: Sabe Creek



- <--- Primary Map Legend
- NPC Administrative Forest Boundary
  - Wilderness
  - Public Land Survey System Township
  - Other National Forests
- Eligible WSR Class
- Wild
  - Other Eligible Stream
- USFS Land Status relative to designated WSR
- NPC lands outside currently designated WSR
  - NPC lands within currently designated WSR

Coordinate System: NAD 1983 UTM Zone 11N  
 Projection: Transverse Mercator  
 Datum: North American 1983  
 False Easting: 500,000.0000  
 False Northing: 0.0000  
 Central Meridian: -117.0000  
 Scale Factor: 0.9996  
 Latitude Of Origin: 0.0000  
 Units: Meter

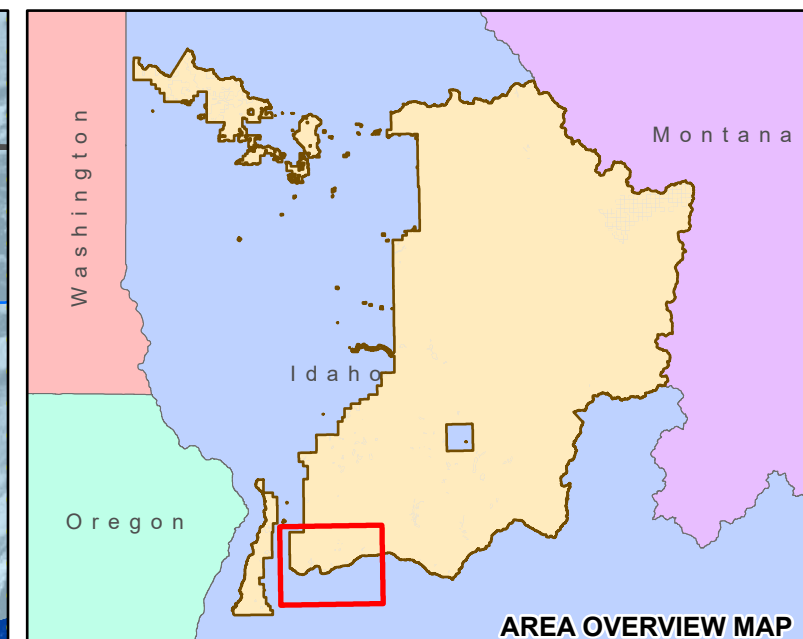
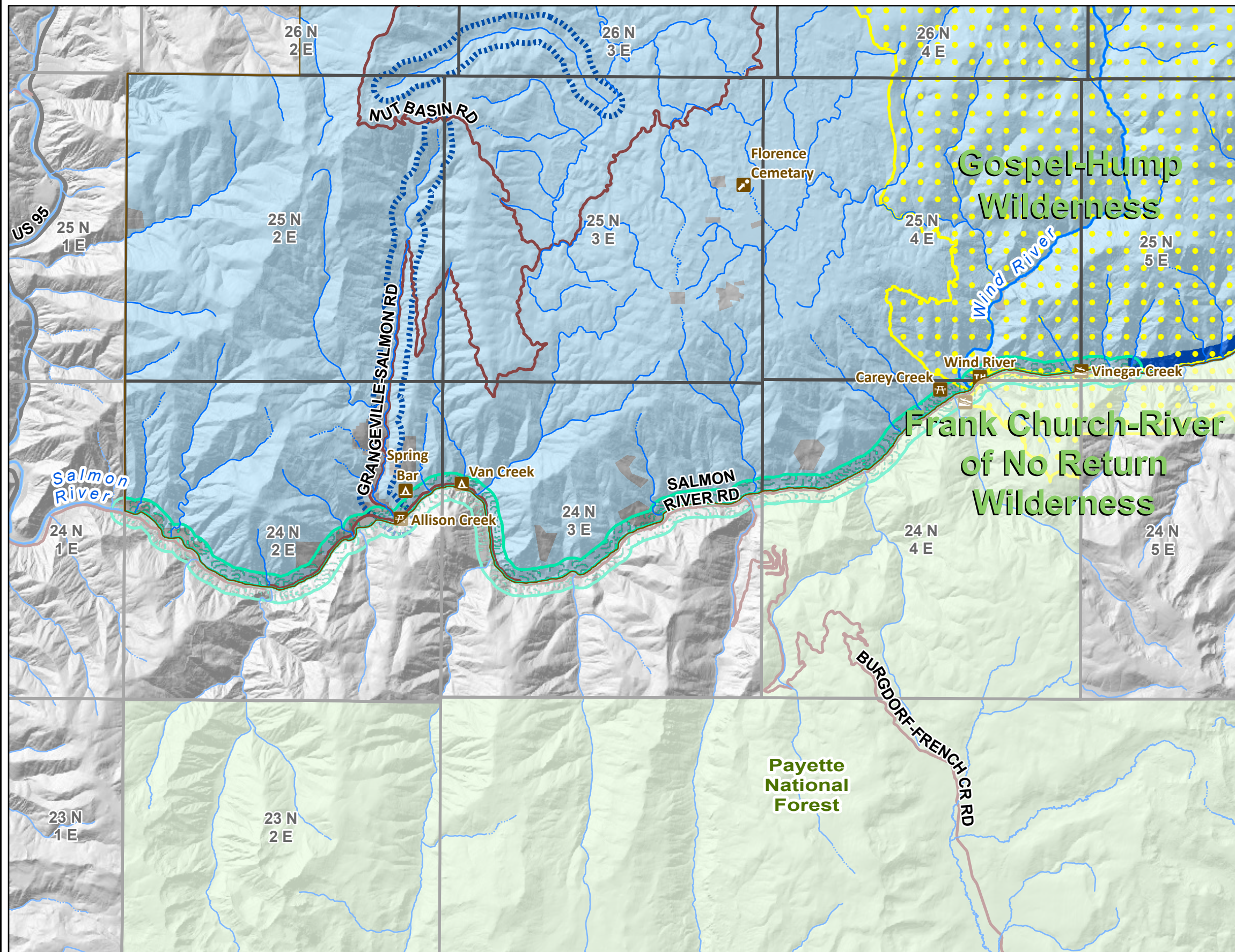
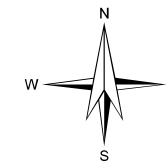
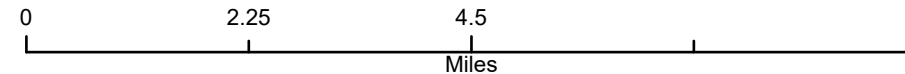


# Eligible Wild and Scenic Rivers (WSR)

Nez Perce-Clearwater National Forests (NPC)

2023 Land Management Plan

Eligible Wild and Scenic River Name: Salmon River



- <--- Primary Map Legend**
- NPC Administrative Forest Boundary
  - Wilderness
  - Public Land Survey System Township
  - Other National Forests
- Eligible WSR Class**
- Recreational
  - Other Eligible Stream
- USFS Land Status relative to designated WSR**
- NON-FS lands outside currently designated WSR
  - NPC lands outside currently designated WSR
  - NPC lands within currently designated WSR

Coordinate System: NAD 1983 UTM Zone 11N  
 Projection: Transverse Mercator  
 Datum: North American 1983  
 False Easting: 500,000.0000  
 False Northing: 0.0000  
 Central Meridian: -117.0000  
 Scale Factor: 0.9996  
 Latitude Of Origin: 0.0000  
 Units: Meter

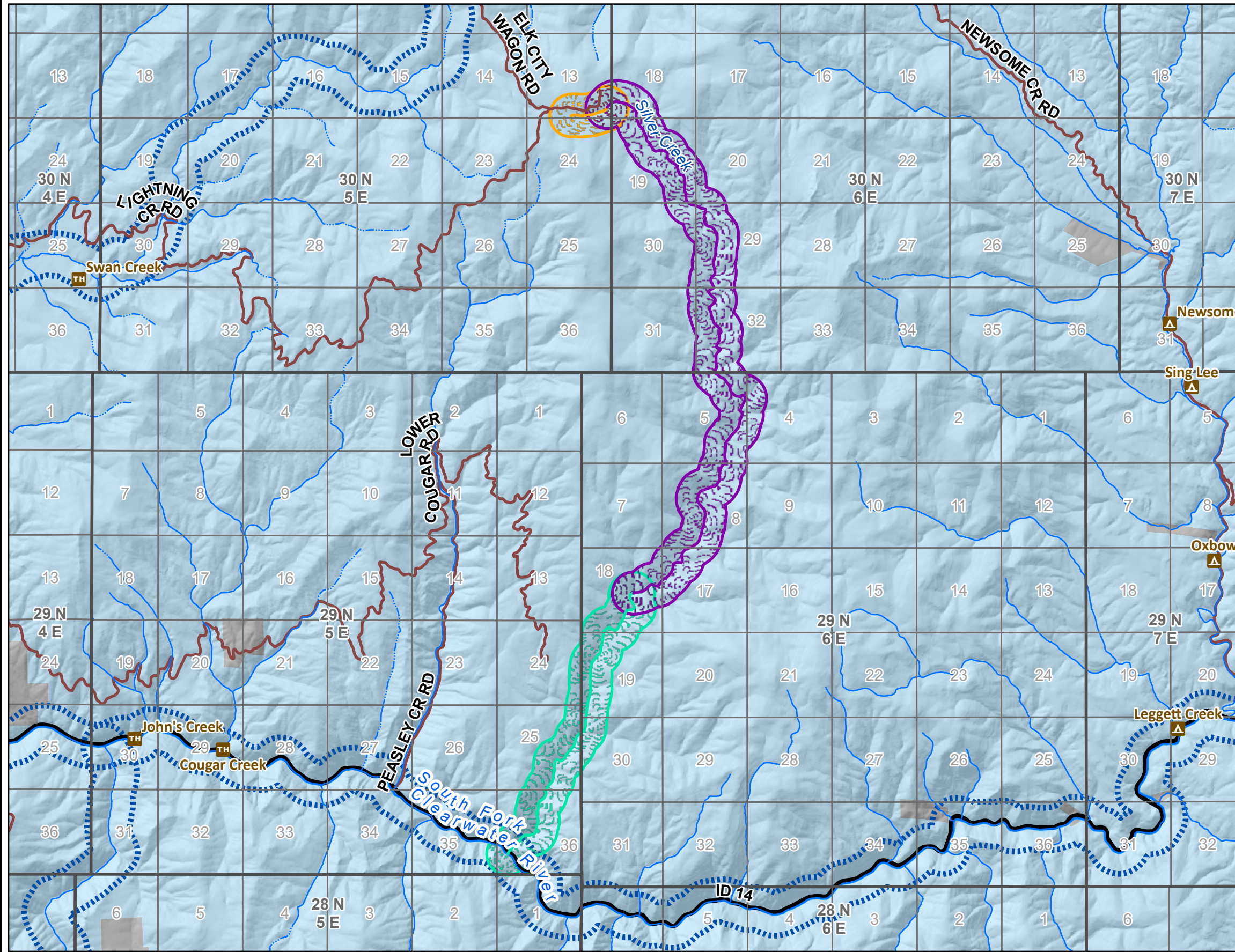
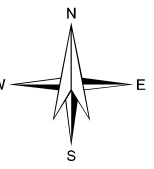
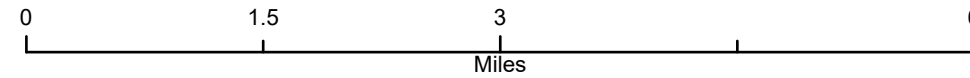


# Eligible Wild and Scenic Rivers (WSR)

Nez Perce-Clearwater National Forests (NPC)

2023 Land Management Plan

Eligible Wild and Scenic River Name: Silver Creek



**<--- Primary Map Legend**

- Public Land Survey System Section
- Public Land Survey System Township

**Eligible WSR Class**

- Recreational
- Scenic
- Wild
- Other Eligible Stream

**USFS Land Status relative to designated WSR**

- NON-FS lands outside currently designated WSR
- NPC lands outside currently designated WSR

Coordinate System: NAD 1983 UTM Zone 11N  
 Projection: Transverse Mercator  
 Datum: North American 1983  
 False Easting: 500,000.0000  
 False Northing: 0.0000  
 Central Meridian: -117.0000  
 Scale Factor: 0.9996  
 Latitude Of Origin: 0.0000  
 Units: Meter

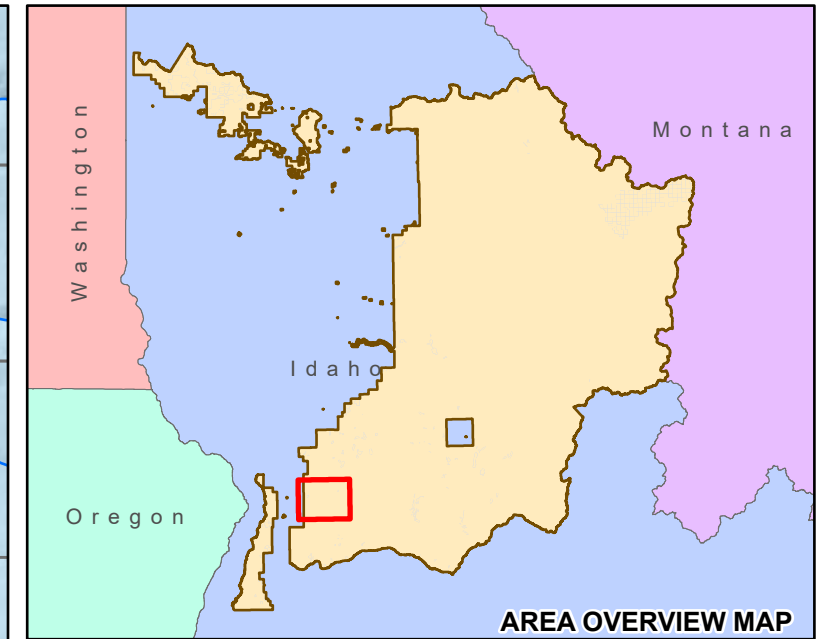
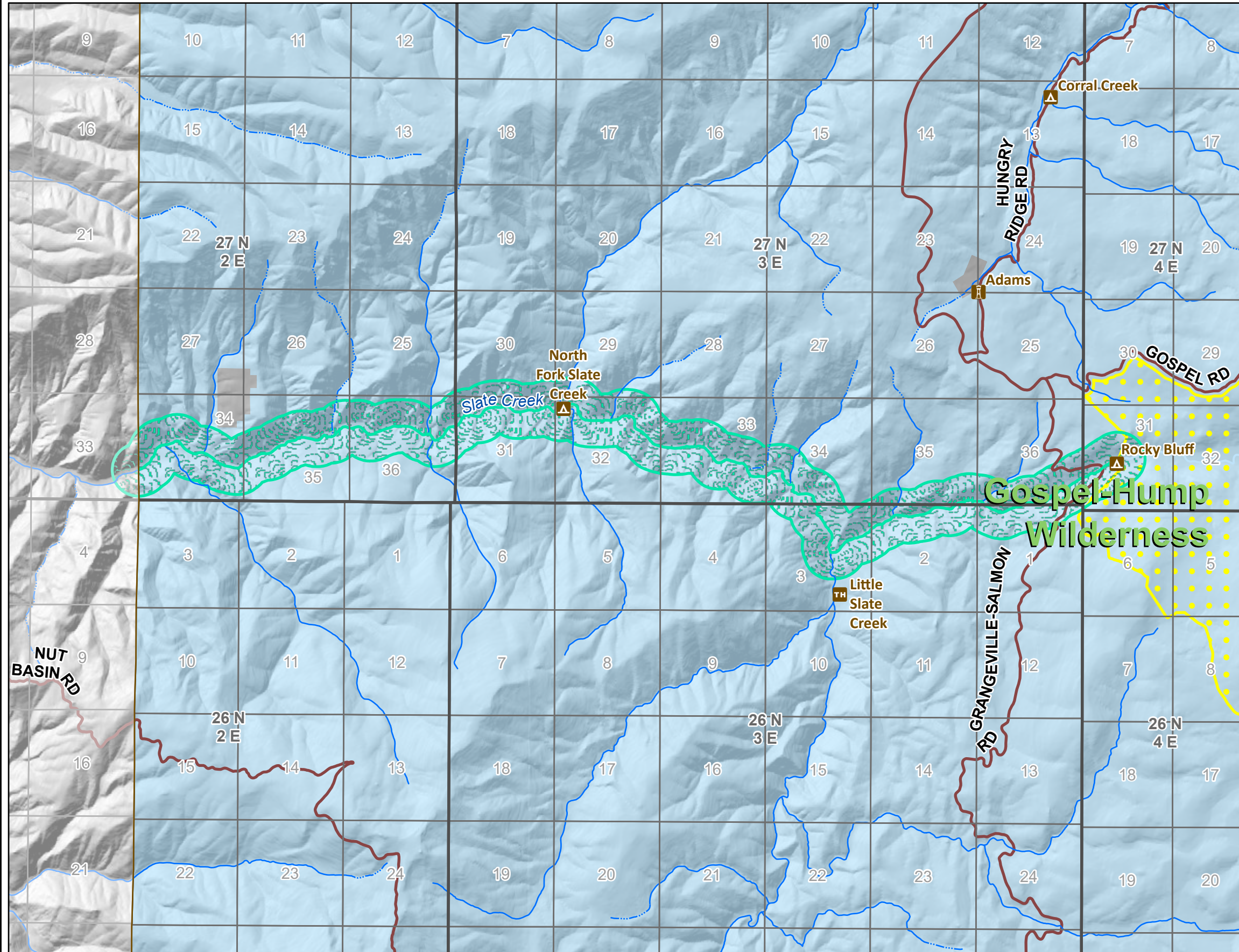
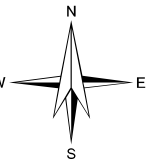
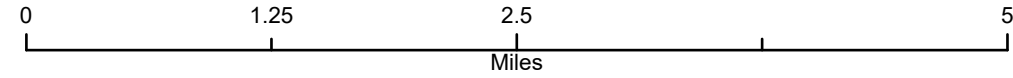


# Eligible Wild and Scenic Rivers (WSR)

Nez Perce-Clearwater National Forests (NPC)

2023 Land Management Plan

Eligible Wild and Scenic River Name: Slate Creek



- <--- Primary Map Legend
- NPC Administrative Forest Boundary
  - ☺ Wilderness
  - Public Land Survey System Section
  - ▭ Public Land Survey System Township
- Eligible WSR Class**
- 🌿 Recreational
- USFS Land Status relative to designated WSR**
- NON-FS lands outside currently designated WSR
  - NPC lands outside currently designated WSR

Coordinate System: NAD 1983 UTM Zone 11N  
 Projection: Transverse Mercator  
 Datum: North American 1983  
 False Easting: 500,000.0000  
 False Northing: 0.0000  
 Central Meridian: -117.0000  
 Scale Factor: 0.9996  
 Latitude Of Origin: 0.0000  
 Units: Meter

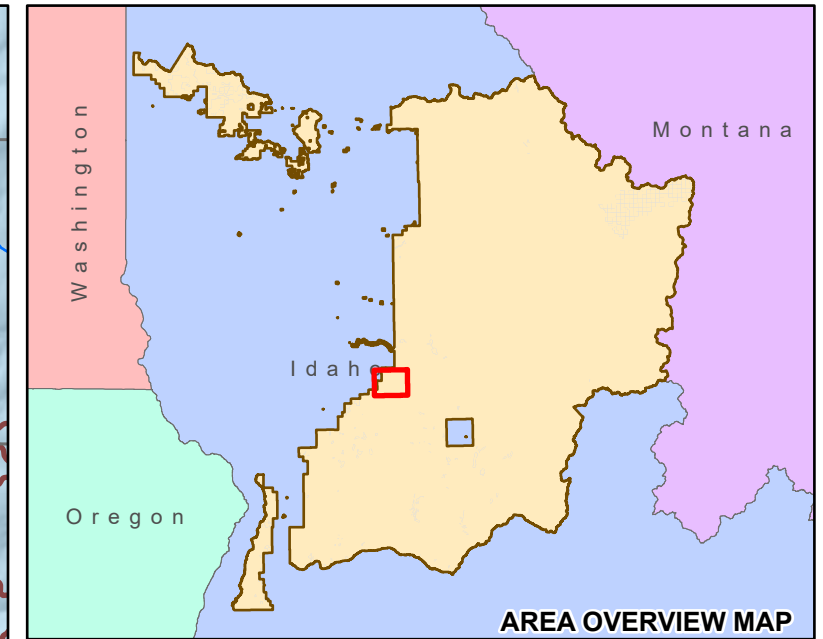
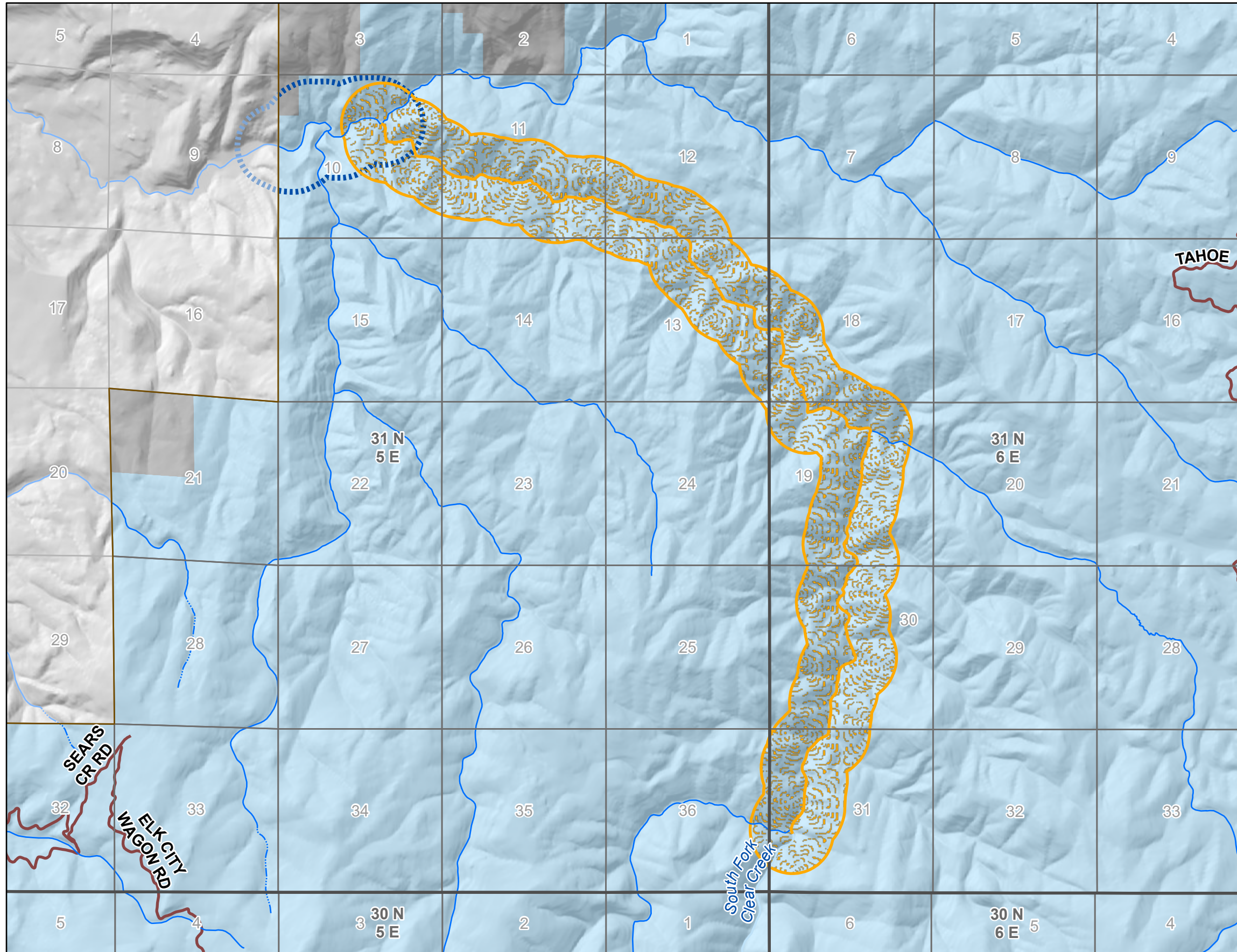
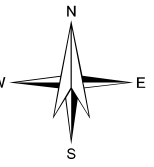
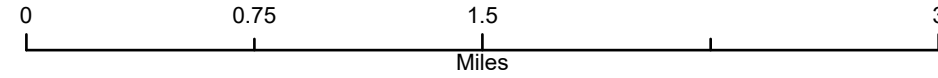


# Eligible Wild and Scenic Rivers (WSR)

Nez Perce-Clearwater National Forests (NPC)

2023 Land Management Plan

Eligible Wild and Scenic River Name: South Fork Clear Creek



### <--- Primary Map Legend

- NPC Administrative Forest Boundary
- Public Land Survey System Section
- Public Land Survey System Township
- Eligible WSR Class**
- Scenic
- Other Eligible Stream
- USFS Land Status relative to designated WSR**
- NON-FS lands outside currently designated WSR
- NPC lands outside currently designated WSR

Coordinate System: NAD 1983 UTM Zone 11N  
 Projection: Transverse Mercator  
 Datum: North American 1983  
 False Easting: 500,000.0000  
 False Northing: 0.0000  
 Central Meridian: -117.0000  
 Scale Factor: 0.9996  
 Latitude Of Origin: 0.0000  
 Units: Meter

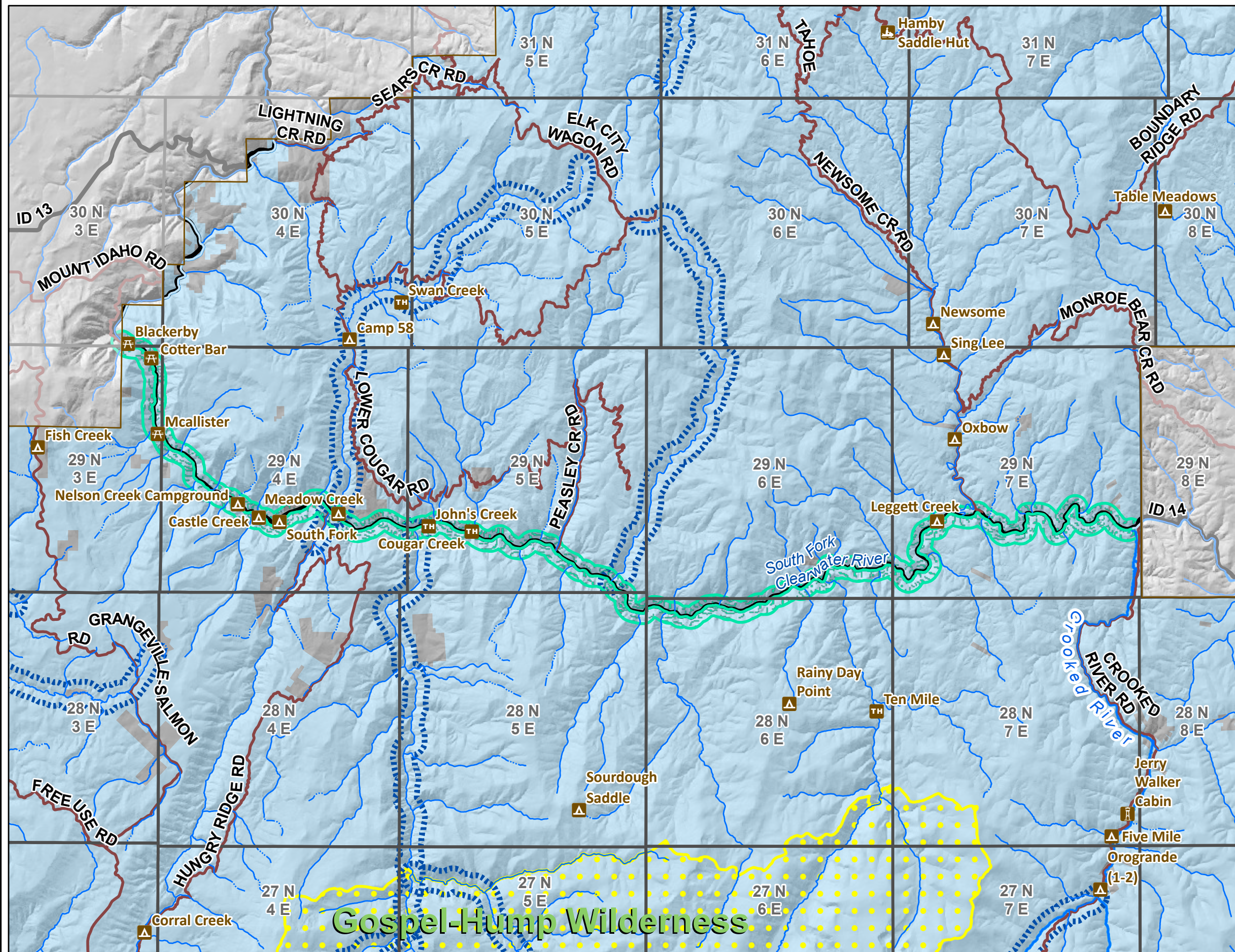
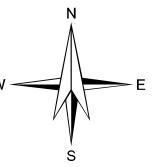
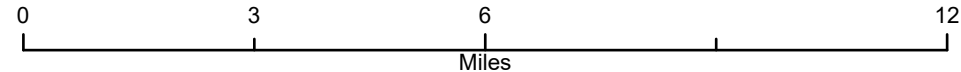


# Eligible Wild and Scenic Rivers (WSR)

Nez Perce-Clearwater National Forests (NPC)

2023 Land Management Plan

Eligible Wild and Scenic River Name: South Fork Clearwater River



- <--- Primary Map Legend
- NPC Administrative Forest Boundary
  - Wilderness
  - Public Land Survey System Township
  - Eligible WSR Class**
  - Recreational
  - Other Eligible Stream
  - USFS Land Status relative to designated WSR**
  - NON-FS lands outside currently designated WSR
  - NPC lands outside currently designated WSR

Coordinate System: NAD 1983 UTM Zone 11N  
 Projection: Transverse Mercator  
 Datum: North American 1983  
 False Easting: 500,000.0000  
 False Northing: 0.0000  
 Central Meridian: -117.0000  
 Scale Factor: 0.9996  
 Latitude Of Origin: 0.0000  
 Units: Meter

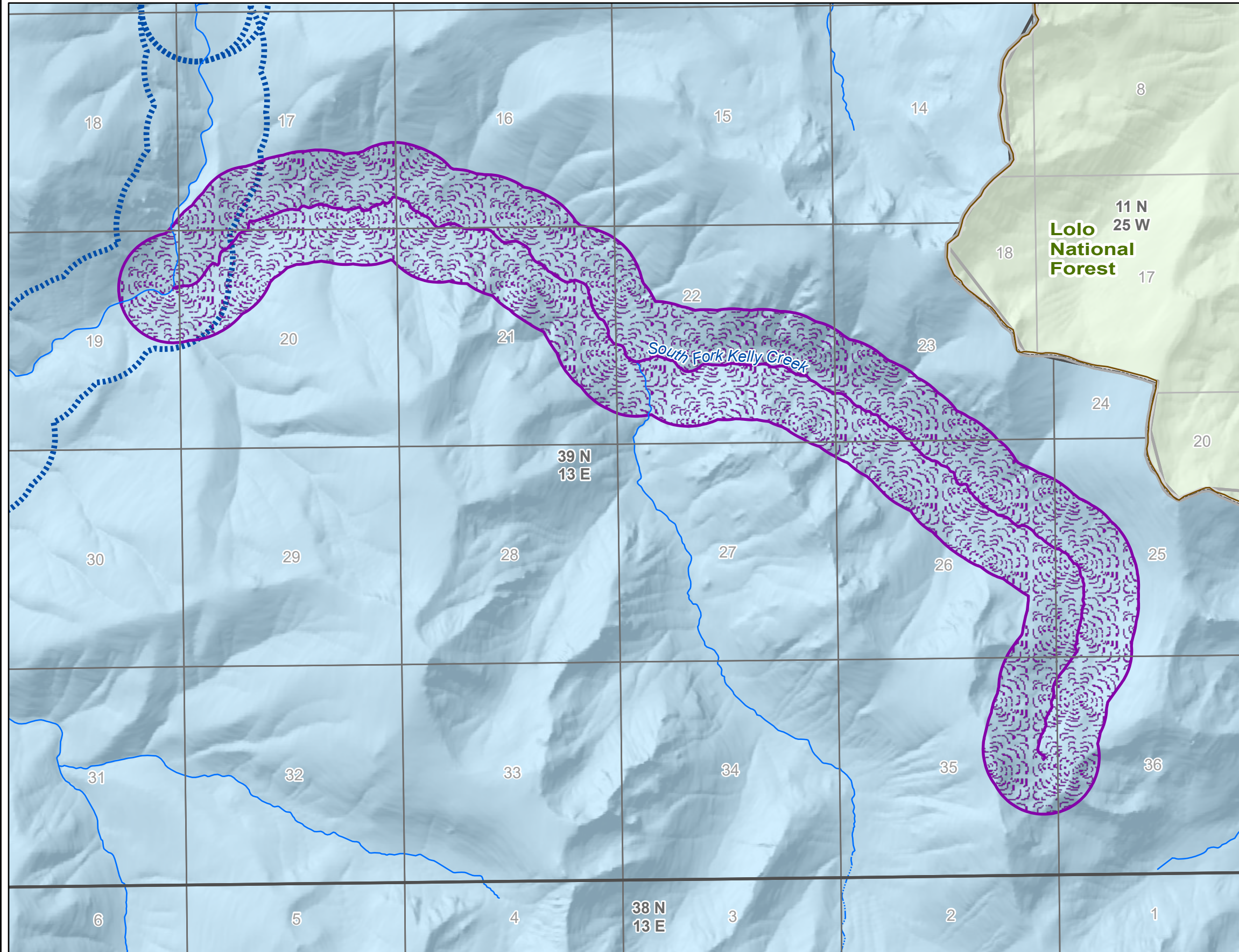
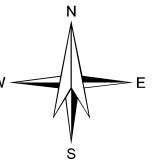
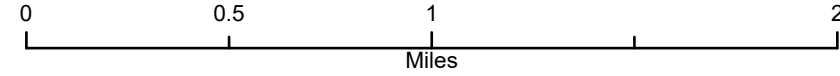


# Eligible Wild and Scenic Rivers (WSR)

Nez Perce-Clearwater National Forests (NPC)

2023 Land Management Plan

Eligible Wild and Scenic River Name: South Fork Kelly Creek



### <--- Primary Map Legend

— NPC Administrative Forest Boundary

□ Public Land Survey System Section

▭ Public Land Survey System Township

■ Other National Forests

### Eligible WSR Class

▨ Wild

⋯ Other Eligible Stream

### USFS Land Status relative to designated WSR

■ NPC lands outside currently designated WSR

Coordinate System: NAD 1983 UTM Zone 11N

Projection: Transverse Mercator

Datum: North American 1983

False Easting: 500,000.0000

False Northing: 0.0000

Central Meridian: -117.0000

Scale Factor: 0.9996

Latitude Of Origin: 0.0000

Units: Meter

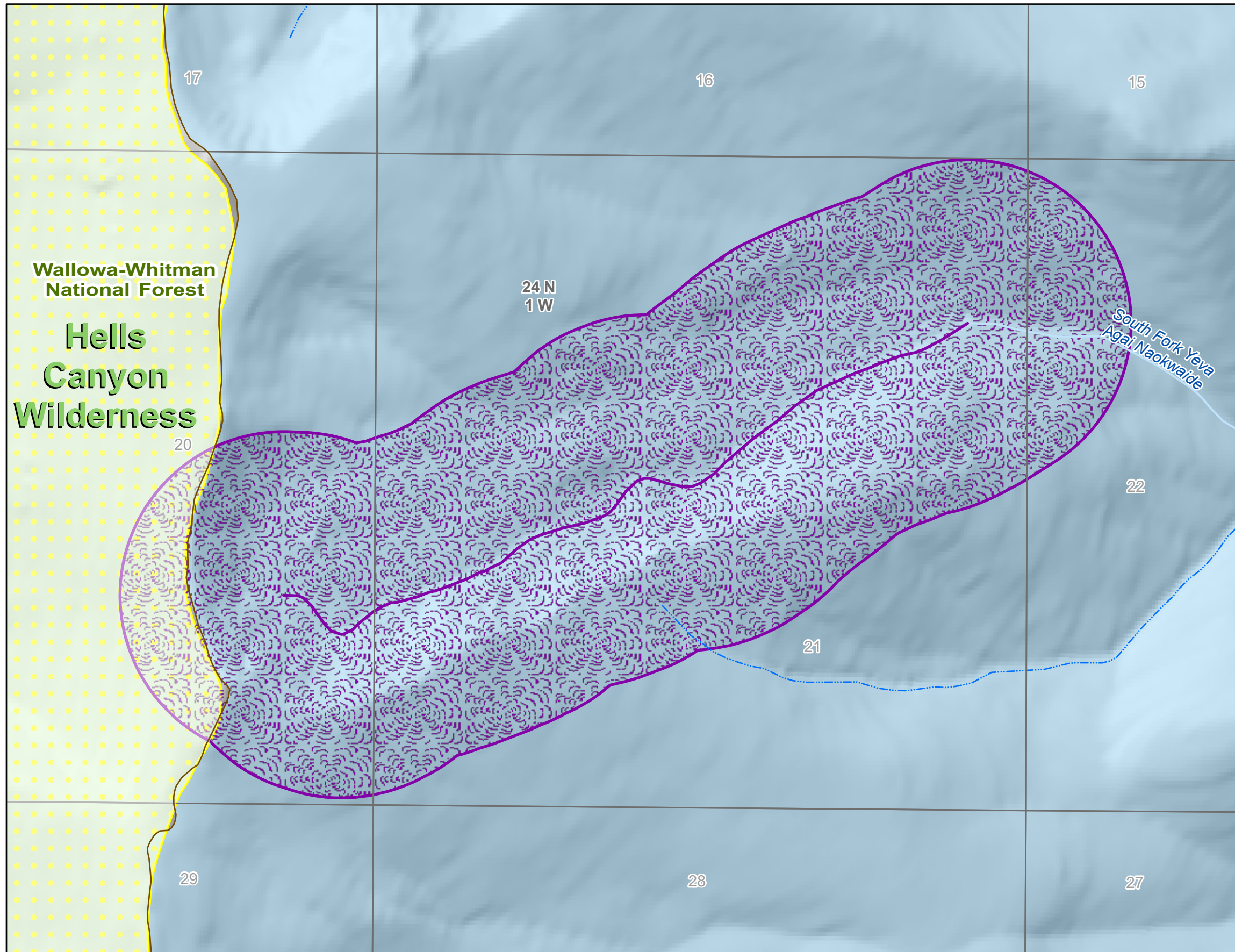
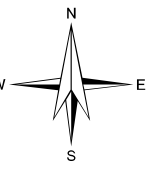
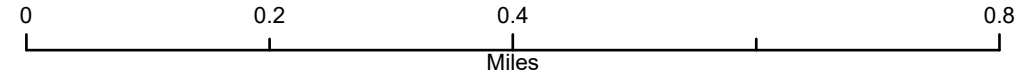


# Eligible Wild and Scenic Rivers (WSR)

Nez Perce-Clearwater National Forests (NPC)

2023 Land Management Plan

Eligible Wild and Scenic River Name: South Fork Yeva Agai Naakwaide



### <--- Primary Map Legend

- NPC Administrative Forest Boundary
- Wilderness
- Public Land Survey System Section
- Public Land Survey System Township
- Other National Forests
- Eligible WSR Class**
- Wild
- USFS Land Status relative to designated WSR**
- NPC lands outside currently designated WSR

Coordinate System: NAD 1983 UTM Zone 11N  
 Projection: Transverse Mercator  
 Datum: North American 1983  
 False Easting: 500,000.0000  
 False Northing: 0.0000  
 Central Meridian: -117.0000  
 Scale Factor: 0.9996  
 Latitude Of Origin: 0.0000  
 Units: Meter



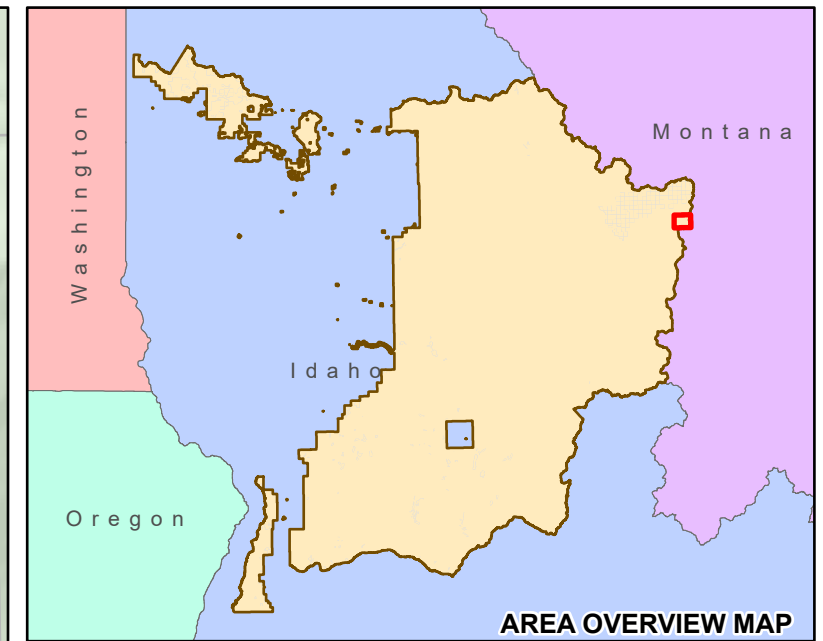
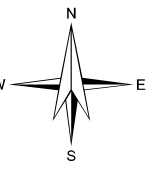
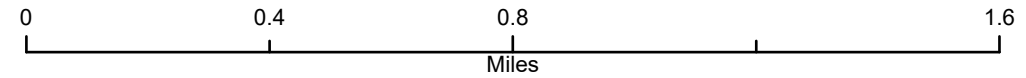


# Eligible Wild and Scenic Rivers (WSR)

Nez Perce-Clearwater National Forests (NPC)

2023 Land Management Plan

Eligible Wild and Scenic River Name: South Fork Storm Creek



## Selway-Bitterroot Wilderness

### Bitterroot National Forest

- <--- Primary Map Legend
- NPC Administrative Forest Boundary
  - 🟡 Wilderness
  - ▭ Public Land Survey System Section
  - ▭ Public Land Survey System Township
  - 🟢 Other National Forests
- Eligible WSR Class
- 🟣 Wild
  - 🟦 Other Eligible Stream
- USFS Land Status relative to designated WSR
- 🟦 NPC lands outside currently designated WSR

Coordinate System: NAD 1983 UTM Zone 11N  
 Projection: Transverse Mercator  
 Datum: North American 1983  
 False Easting: 500,000.0000  
 False Northing: 0.0000  
 Central Meridian: -117.0000  
 Scale Factor: 0.9996  
 Latitude Of Origin: 0.0000  
 Units: Meter

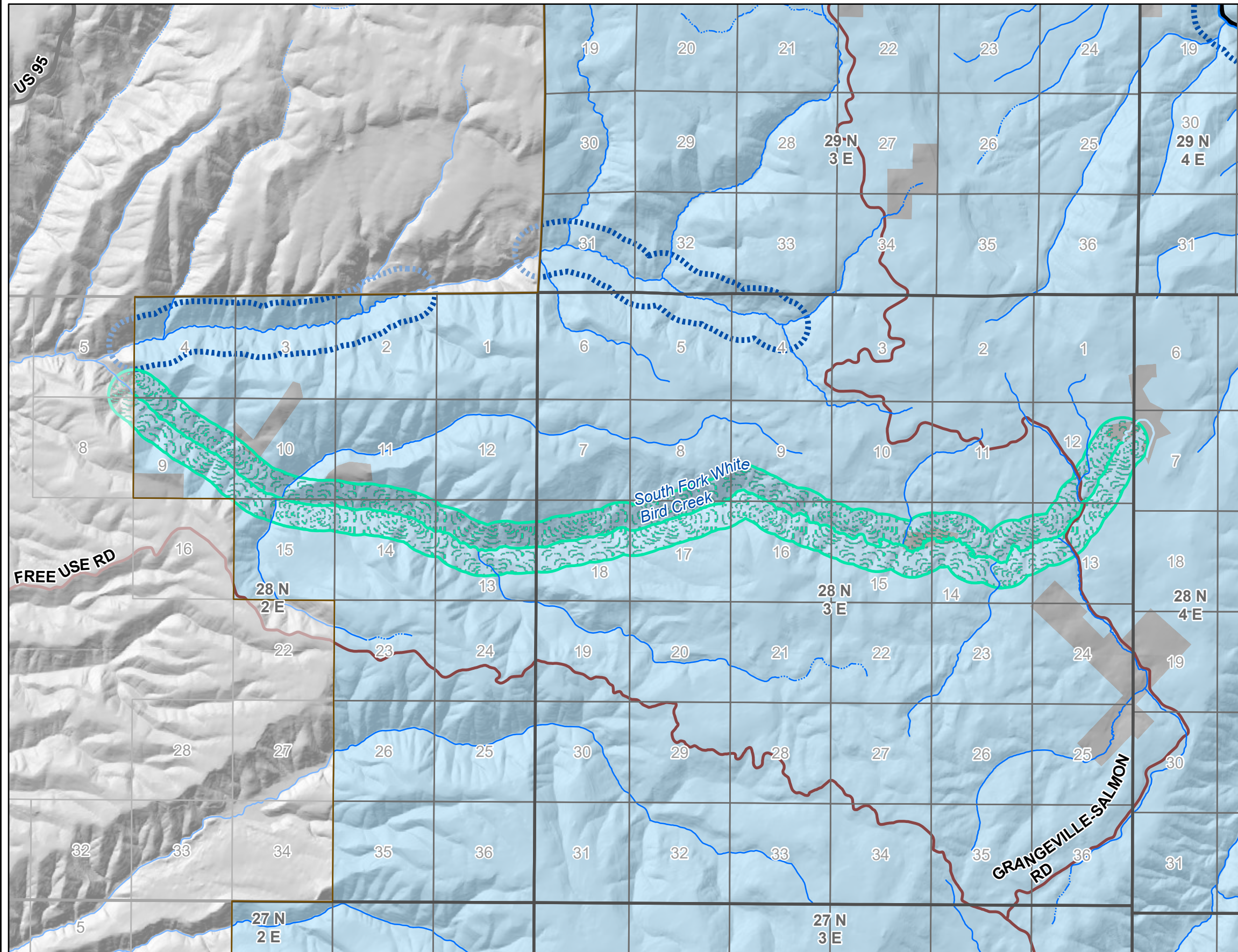
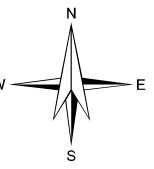
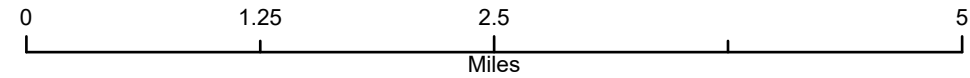


# Eligible Wild and Scenic Rivers (WSR)

Nez Perce-Clearwater National Forests (NPC)

2023 Land Management Plan

Eligible Wild and Scenic River Name: South Fork White Bird Creek



### <--- Primary Map Legend

- NPC Administrative Forest Boundary
- Public Land Survey System Section
- Public Land Survey System Township
- Eligible WSR Class**
- Recreational
- Other Eligible Stream
- USFS Land Status relative to designated WSR**
- NON-FS lands outside currently designated WSR
- NPC lands outside currently designated WSR

Coordinate System: NAD 1983 UTM Zone 11N  
 Projection: Transverse Mercator  
 Datum: North American 1983  
 False Easting: 500,000.0000  
 False Northing: 0.0000  
 Central Meridian: -117.0000  
 Scale Factor: 0.9996  
 Latitude Of Origin: 0.0000  
 Units: Meter

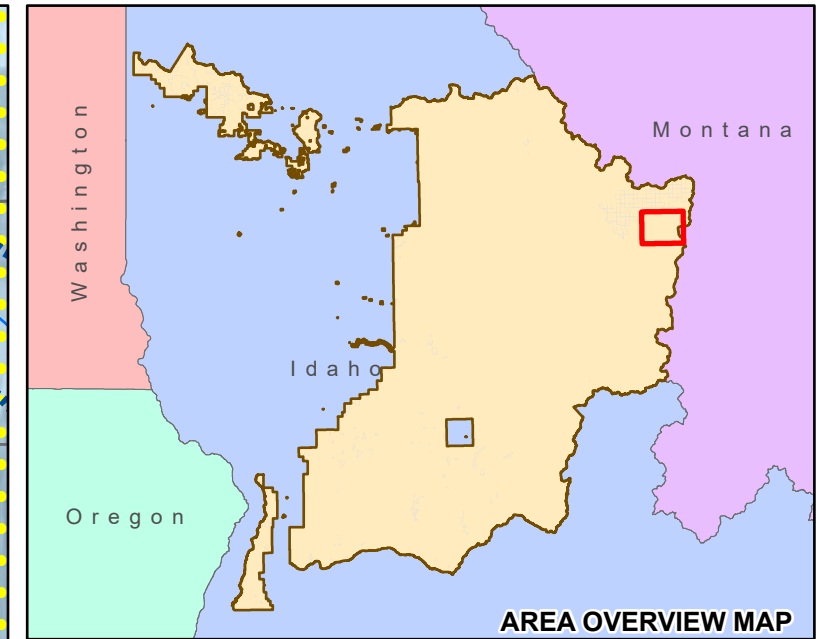
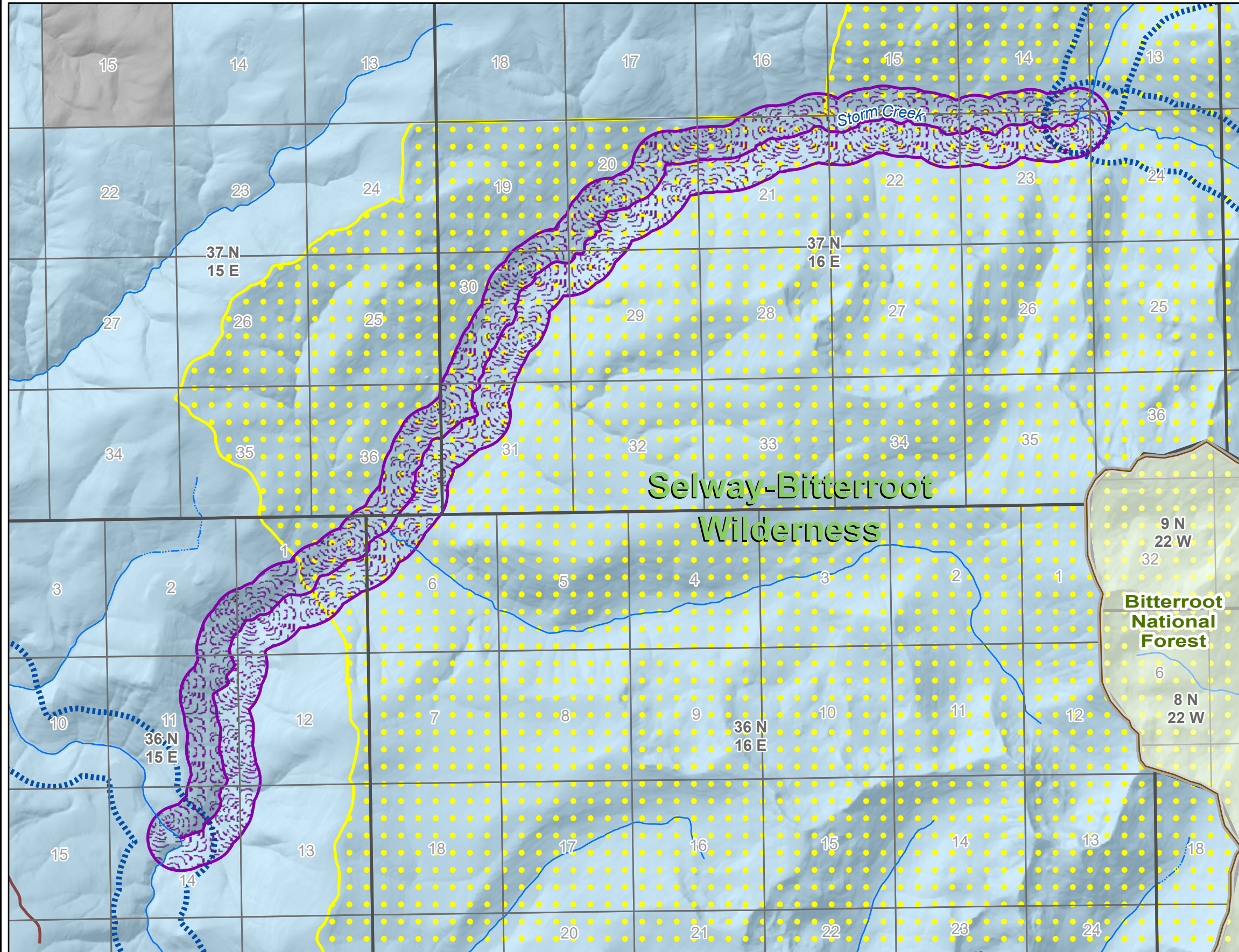
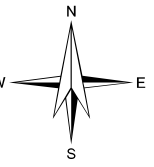
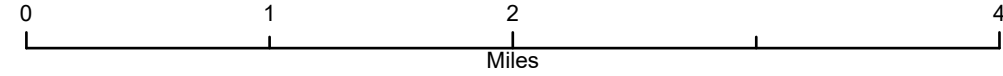


# Eligible Wild and Scenic Rivers (WSR)

Nez Perce-Clearwater National Forests (NPC)

2023 Land Management Plan

Eligible Wild and Scenic River Name: Storm Creek



### <--- Primary Map Legend

- NPC Administrative Forest Boundary
- Wilderness
- Public Land Survey System Section
- Public Land Survey System Township
- Other National Forests
- Eligible WSR Class**
- Wild
- Other Eligible Stream
- USFS Land Status relative to designated WSR**
- NON-FS lands outside currently designated WSR
- NPC lands outside currently designated WSR

Coordinate System: NAD 1983 UTM Zone 11N  
 Projection: Transverse Mercator  
 Datum: North American 1983  
 False Easting: 500,000.0000  
 False Northing: 0.0000  
 Central Meridian: -117.0000  
 Scale Factor: 0.9996  
 Latitude Of Origin: 0.0000  
 Units: Meter

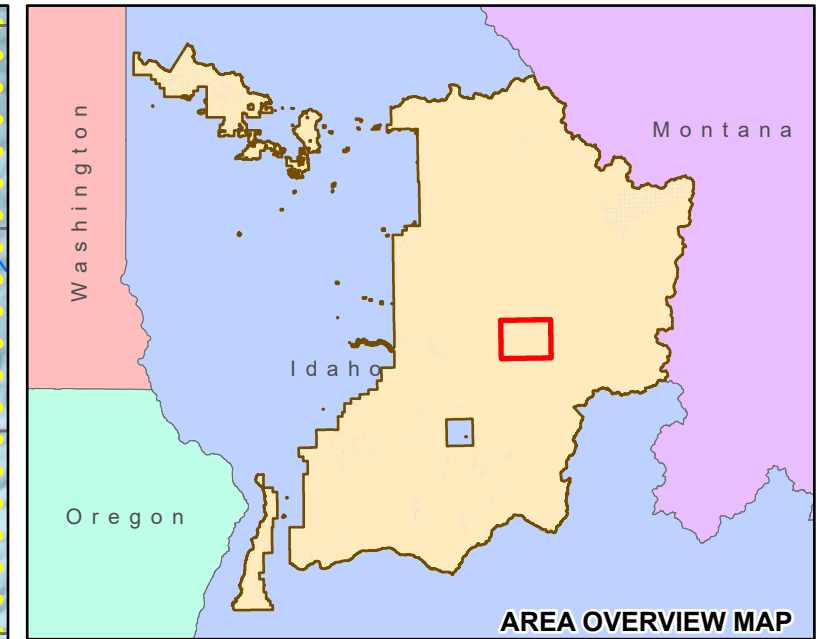
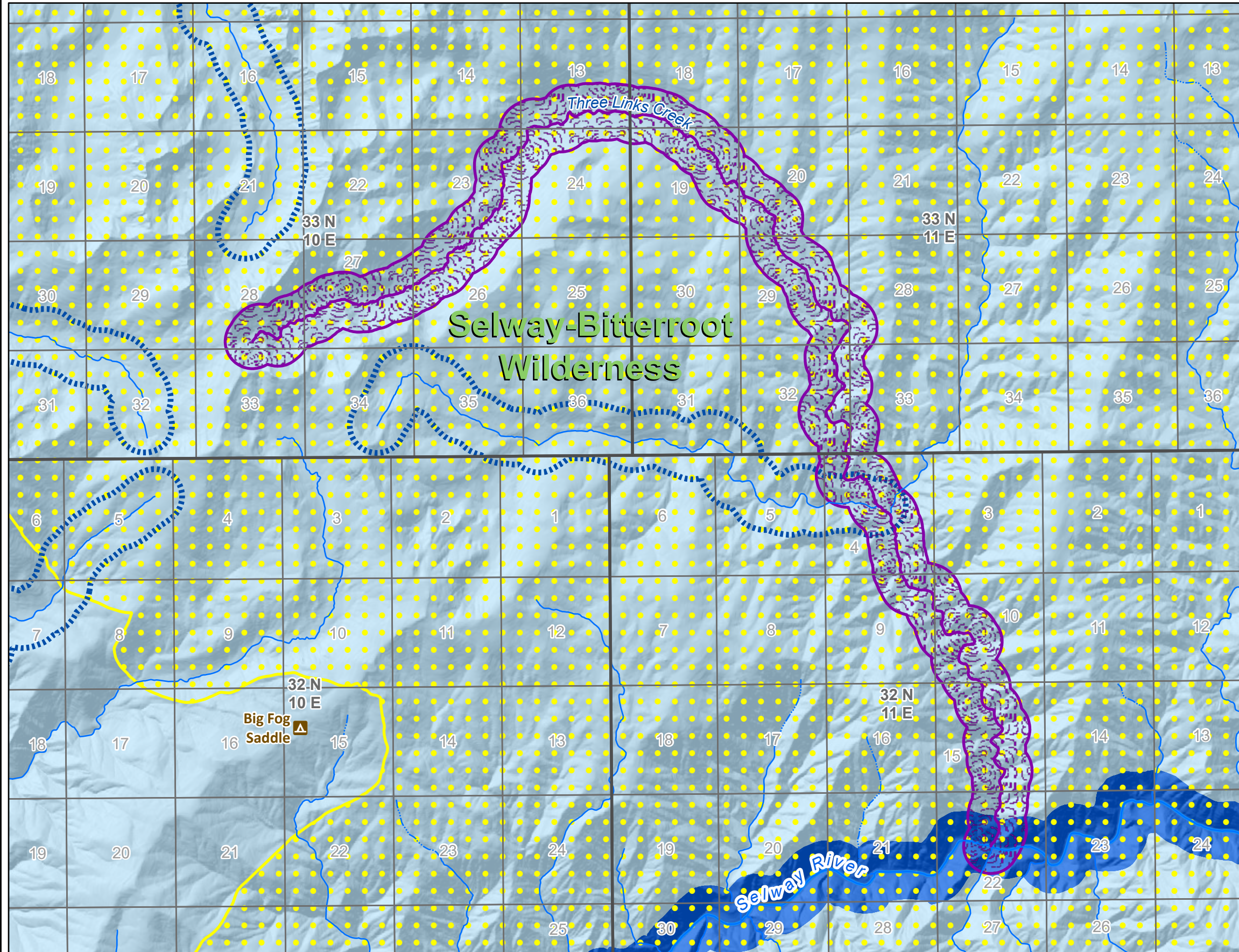
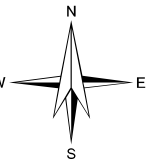
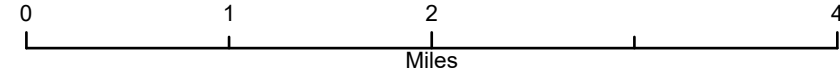


# Eligible Wild and Scenic Rivers (WSR)

Nez Perce-Clearwater National Forests (NPC)

2023 Land Management Plan

Eligible Wild and Scenic River Name: Three Links Creek



### <--- Primary Map Legend

- Wilderness
- Public Land Survey System Section
- Public Land Survey System Township
- Eligible WSR Class**
- Wild
- Other Eligible Stream
- USFS Land Status relative to designated WSR**
- NPC lands outside currently designated WSR
- NPC lands within currently designated WSR

Coordinate System: NAD 1983 UTM Zone 11N  
 Projection: Transverse Mercator  
 Datum: North American 1983  
 False Easting: 500,000.0000  
 False Northing: 0.0000  
 Central Meridian: -117.0000  
 Scale Factor: 0.9996  
 Latitude Of Origin: 0.0000  
 Units: Meter

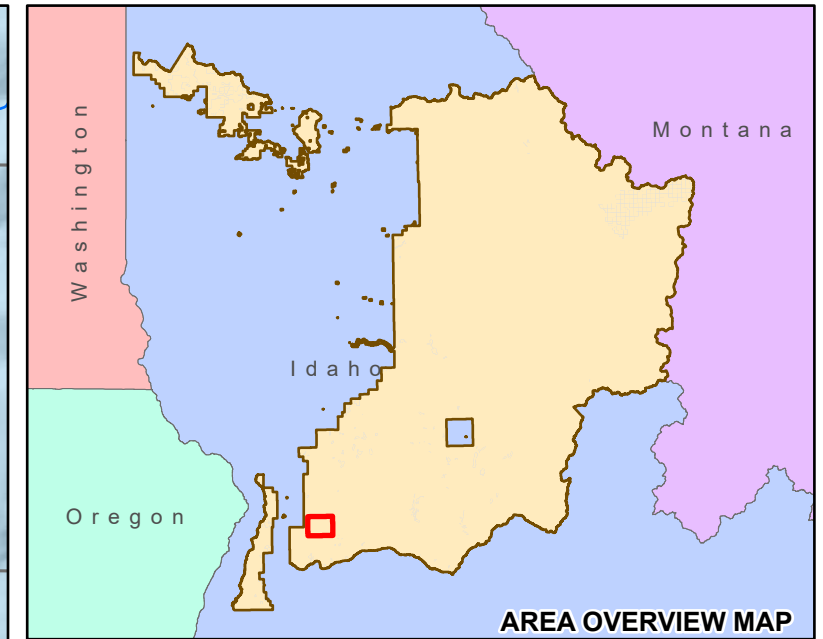
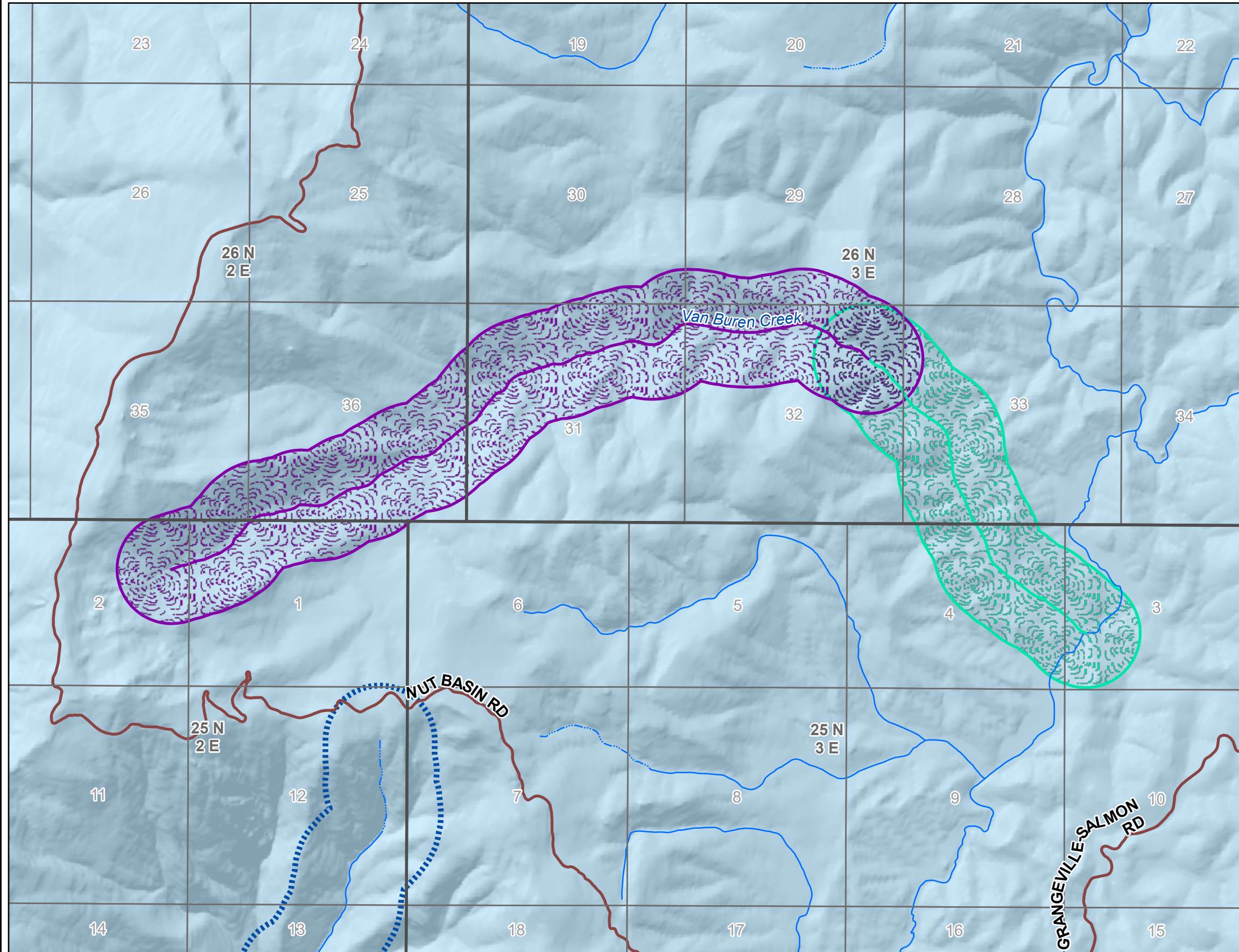
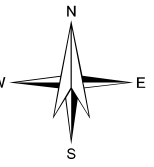
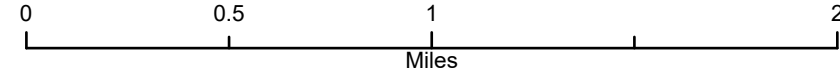


# Eligible Wild and Scenic Rivers (WSR)

Nez Perce-Clearwater National Forests (NPC)

2023 Land Management Plan

Eligible Wild and Scenic River Name: Van Buren Creek



### <--- Primary Map Legend

- Public Land Survey System Section
- Public Land Survey System Township
- Eligible WSR Class**
- Recreational
- Wild
- Other Eligible Stream
- USFS Land Status relative to designated WSR**
- NPC lands outside currently designated WSR

Coordinate System: NAD 1983 UTM Zone 11N  
 Projection: Transverse Mercator  
 Datum: North American 1983  
 False Easting: 500,000.0000  
 False Northing: 0.0000  
 Central Meridian: -117.0000  
 Scale Factor: 0.9996  
 Latitude Of Origin: 0.0000  
 Units: Meter

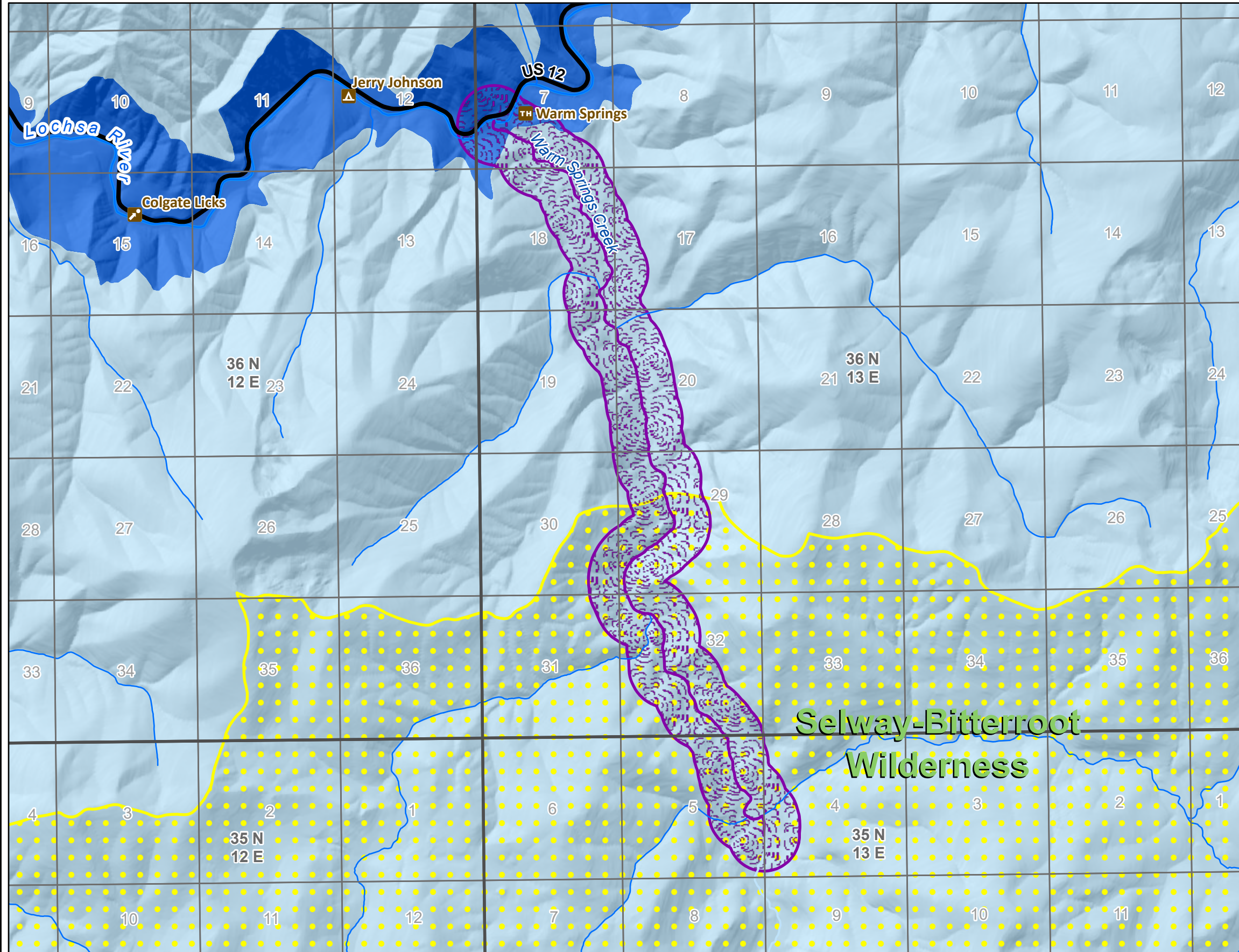
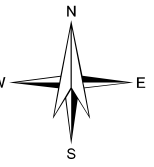
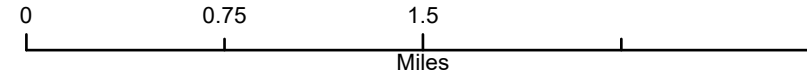


# Eligible Wild and Scenic Rivers (WSR)

Nez Perce-Clearwater National Forests (NPC)

2023 Land Management Plan

Eligible Wild and Scenic River Name: Warm Springs Creek



### <--- Primary Map Legend

- Wilderness
- Public Land Survey System Section
- Public Land Survey System Township
- Eligible WSR Class**
- Wild
- USFS Land Status relative to designated WSR**
- NPC lands outside currently designated WSR
- NPC lands within currently designated WSR

Coordinate System: NAD 1983 UTM Zone 11N  
 Projection: Transverse Mercator  
 Datum: North American 1983  
 False Easting: 500,000.0000  
 False Northing: 0.0000  
 Central Meridian: -117.0000  
 Scale Factor: 0.9996  
 Latitude Of Origin: 0.0000  
 Units: Meter

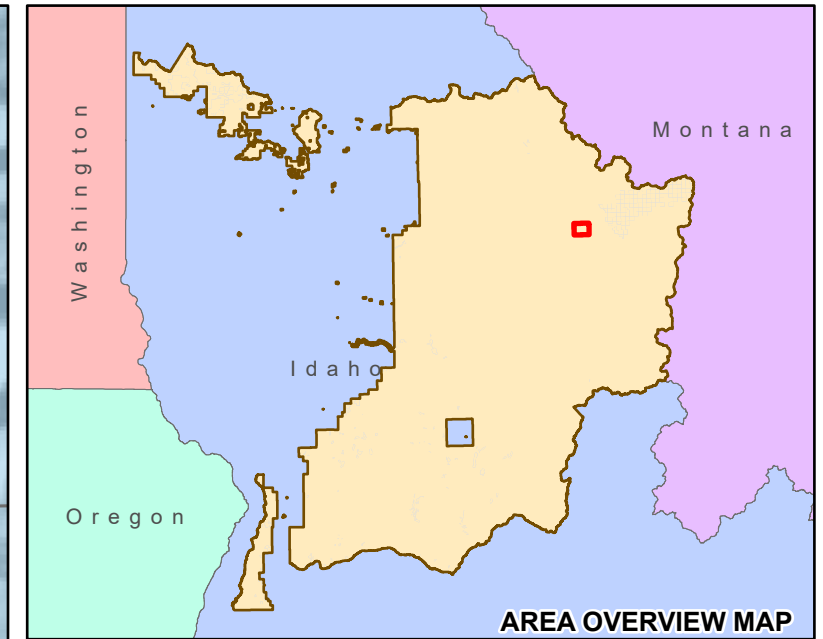
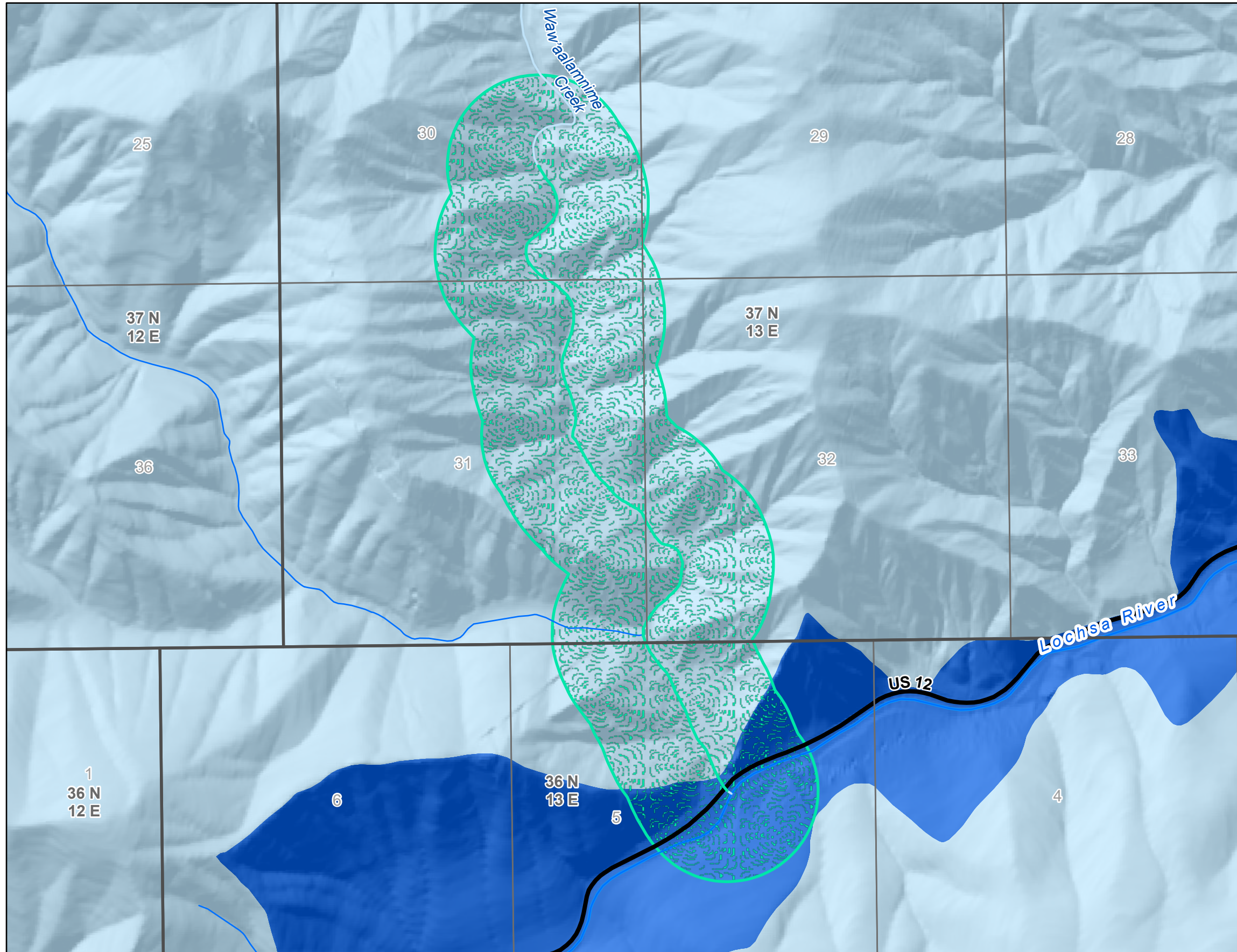
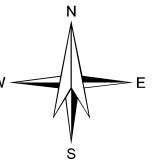
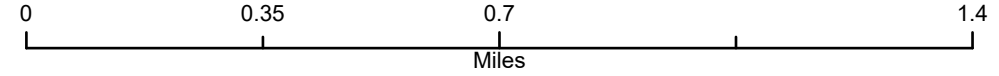


# Eligible Wild and Scenic Rivers (WSR)

Nez Perce-Clearwater National Forests (NPC)

2023 Land Management Plan

Eligible Wild and Scenic River Name: Waw'aalamnime Creek



### <--- Primary Map Legend

- Public Land Survey System Section
- Public Land Survey System Township
- Eligible WSR Class**
- Recreational
- USFS Land Status relative to designated WSR**
- NPC lands outside currently designated WSR
- NPC lands within currently designated WSR

Coordinate System: NAD 1983 UTM Zone 11N  
 Projection: Transverse Mercator  
 Datum: North American 1983  
 False Easting: 500,000.0000  
 False Northing: 0.0000  
 Central Meridian: -117.0000  
 Scale Factor: 0.9996  
 Latitude Of Origin: 0.0000  
 Units: Meter

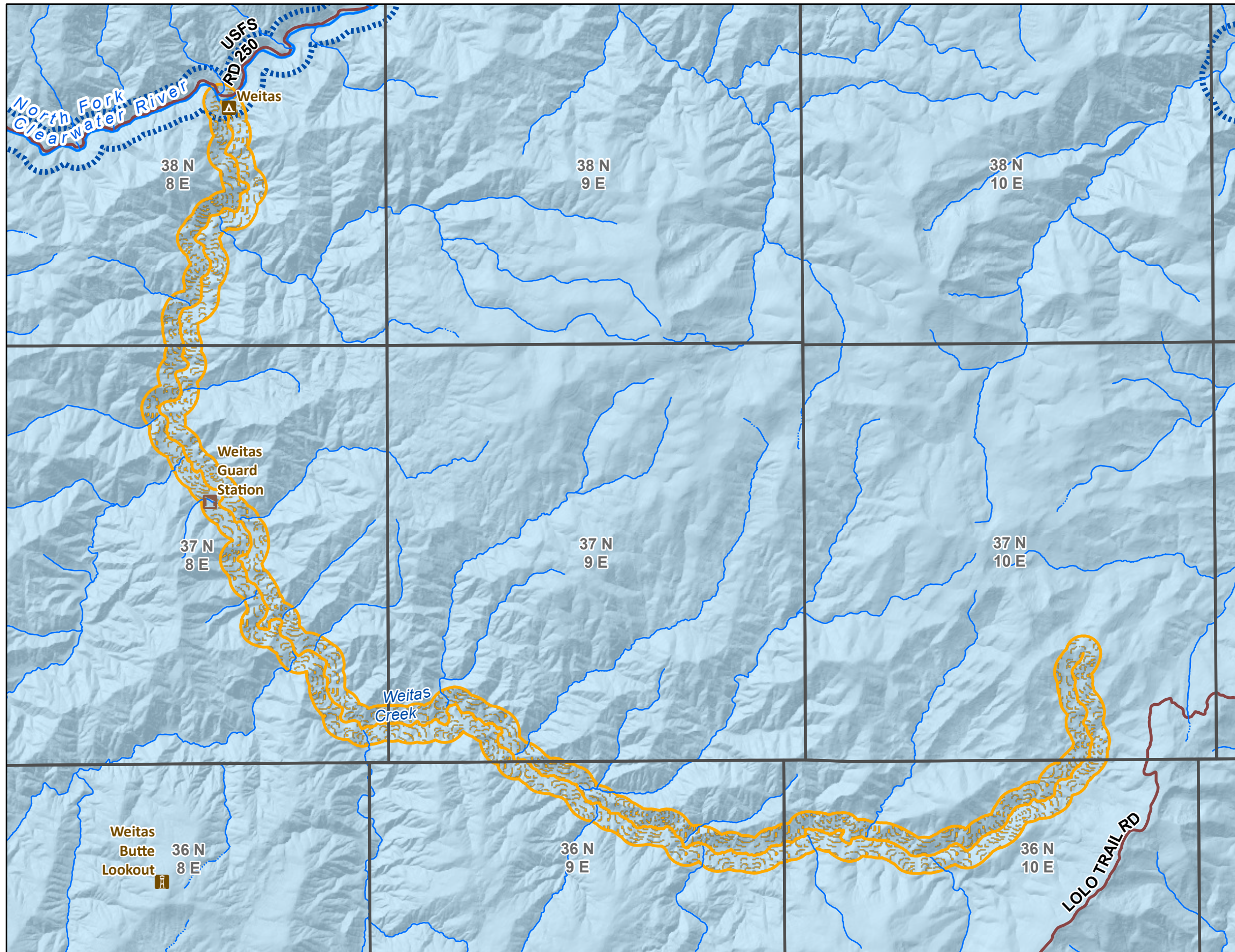
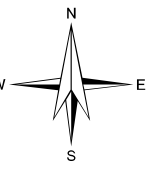
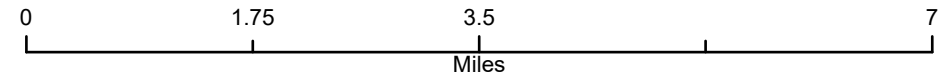


# Eligible Wild and Scenic Rivers (WSR)

Nez Perce-Clearwater National Forests (NPC)

2023 Land Management Plan

Eligible Wild and Scenic River Name: Weitas Creek



- <--- Primary Map Legend
- Public Land Survey System Township
  - Eligible WSR Class**
    - Scenic
    - Other Eligible Stream
  - USFS Land Status relative to designated WSR**
    - NPC lands outside currently designated WSR

Coordinate System: NAD 1983 UTM Zone 11N  
 Projection: Transverse Mercator  
 Datum: North American 1983  
 False Easting: 500,000.0000  
 False Northing: 0.0000  
 Central Meridian: -117.0000  
 Scale Factor: 0.9996  
 Latitude Of Origin: 0.0000  
 Units: Meter



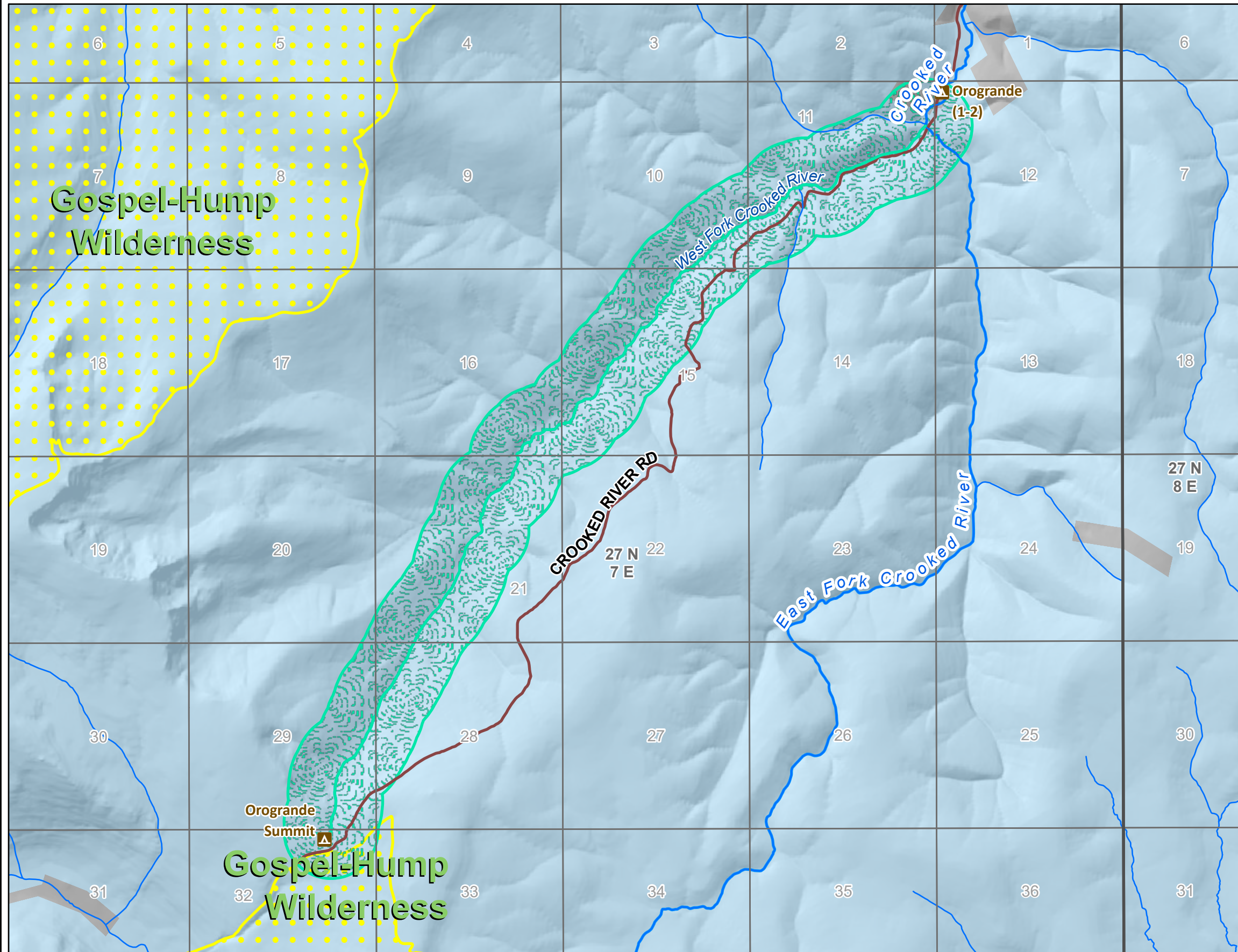
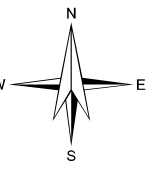
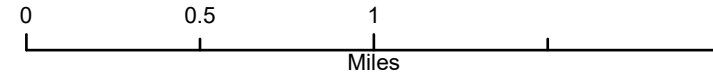


# Eligible Wild and Scenic Rivers (WSR)

Nez Perce-Clearwater National Forests (NPC)

2023 Land Management Plan

Eligible Wild and Scenic River Name: West Fork Crooked River



### Primary Map Legend

- Wilderness
- Public Land Survey System Section
- Public Land Survey System Township
- Eligible WSR Class**
- Recreational
- USFS Land Status relative to designated WSR**
- NON-FS lands outside currently designated WSR
- NPC lands outside currently designated WSR

Coordinate System: NAD 1983 UTM Zone 11N  
 Projection: Transverse Mercator  
 Datum: North American 1983  
 False Easting: 500,000.0000  
 False Northing: 0.0000  
 Central Meridian: -117.0000  
 Scale Factor: 0.9996  
 Latitude Of Origin: 0.0000  
 Units: Meter

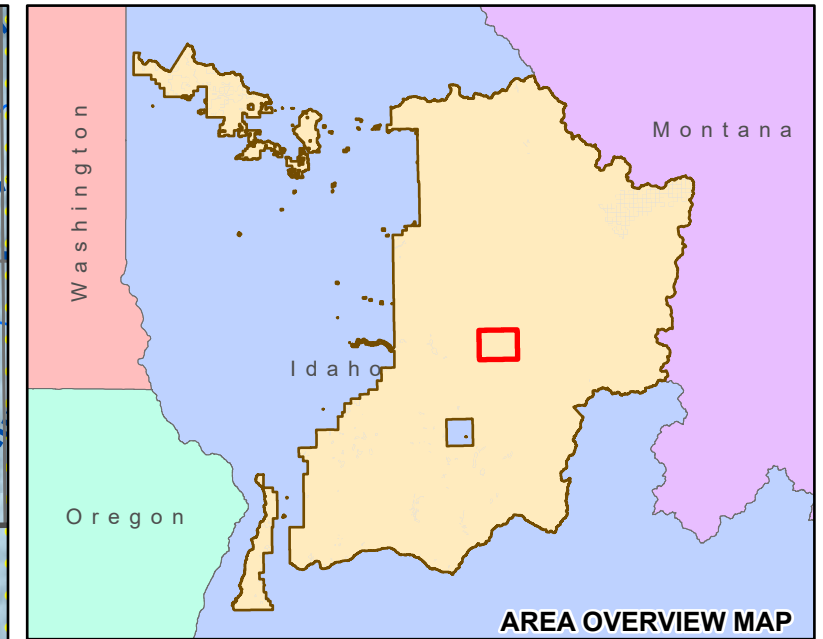
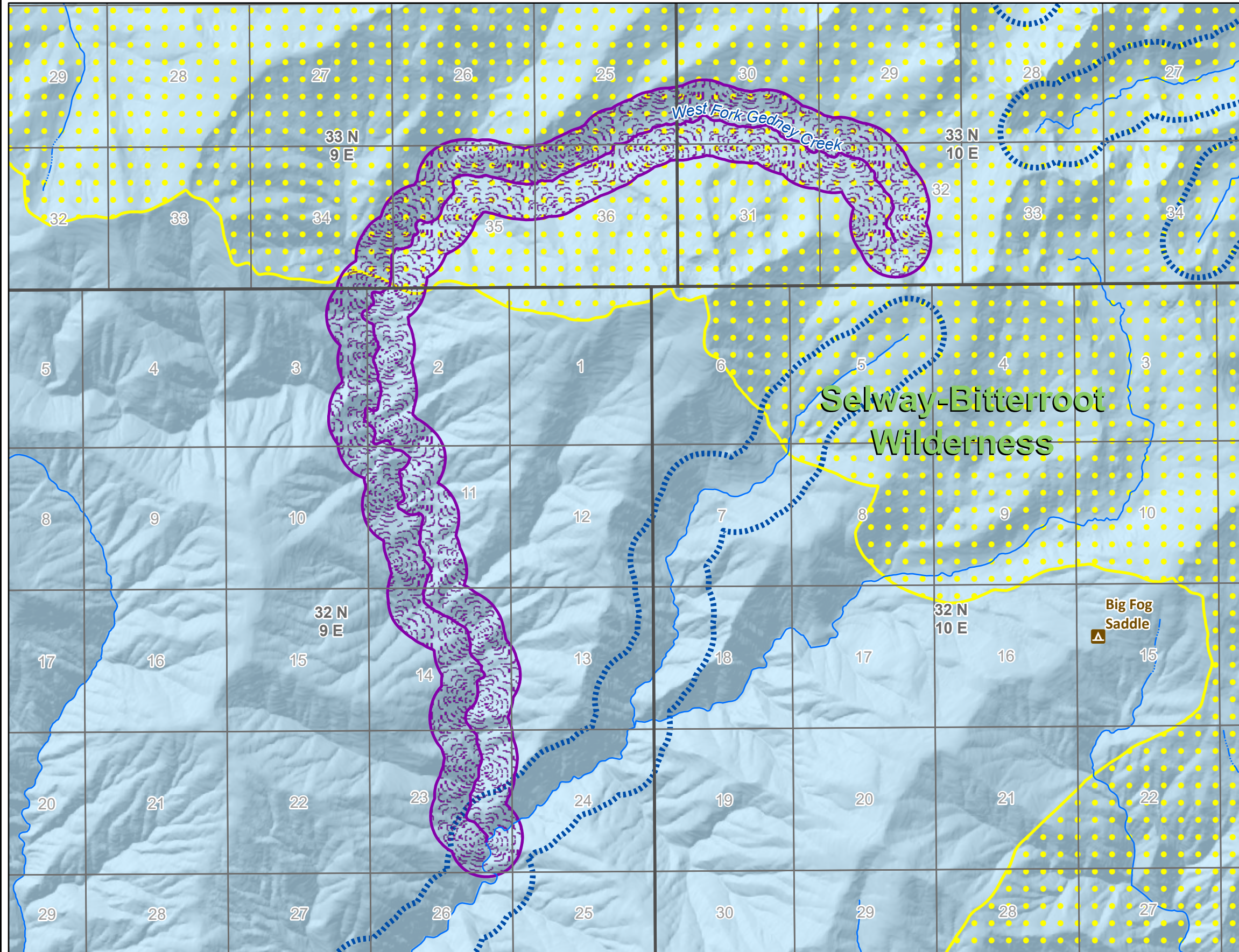
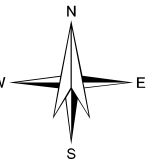
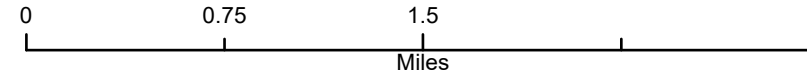


# Eligible Wild and Scenic Rivers (WSR)

Nez Perce-Clearwater National Forests (NPC)

2023 Land Management Plan

Eligible Wild and Scenic River Name: West Fork Gedney Creek



### <--- Primary Map Legend

- Wilderness
- Public Land Survey System Section
- Public Land Survey System Township
- Eligible WSR Class**
- Wild
- Other Eligible Stream
- USFS Land Status relative to designated WSR**
- NPC lands outside currently designated WSR

Coordinate System: NAD 1983 UTM Zone 11N  
 Projection: Transverse Mercator  
 Datum: North American 1983  
 False Easting: 500,000.0000  
 False Northing: 0.0000  
 Central Meridian: -117.0000  
 Scale Factor: 0.9996  
 Latitude Of Origin: 0.0000  
 Units: Meter

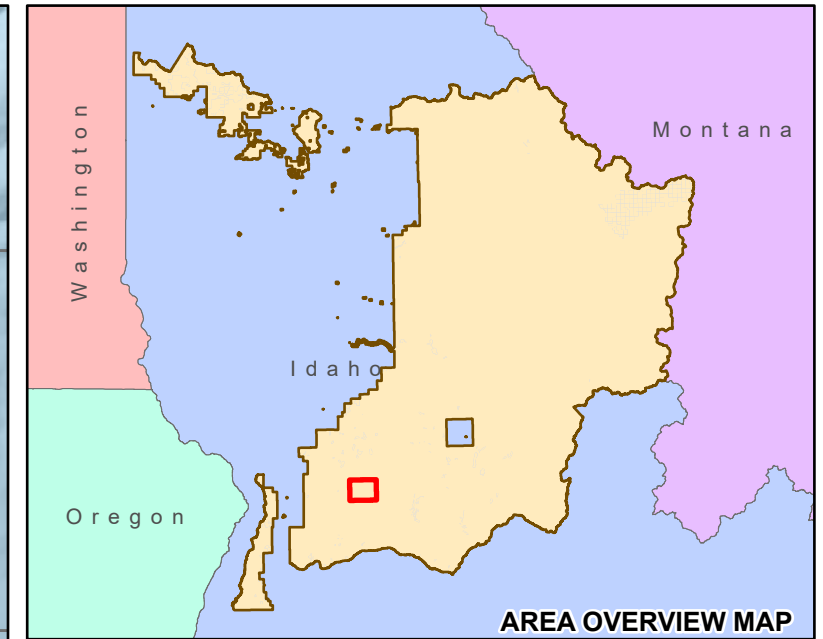
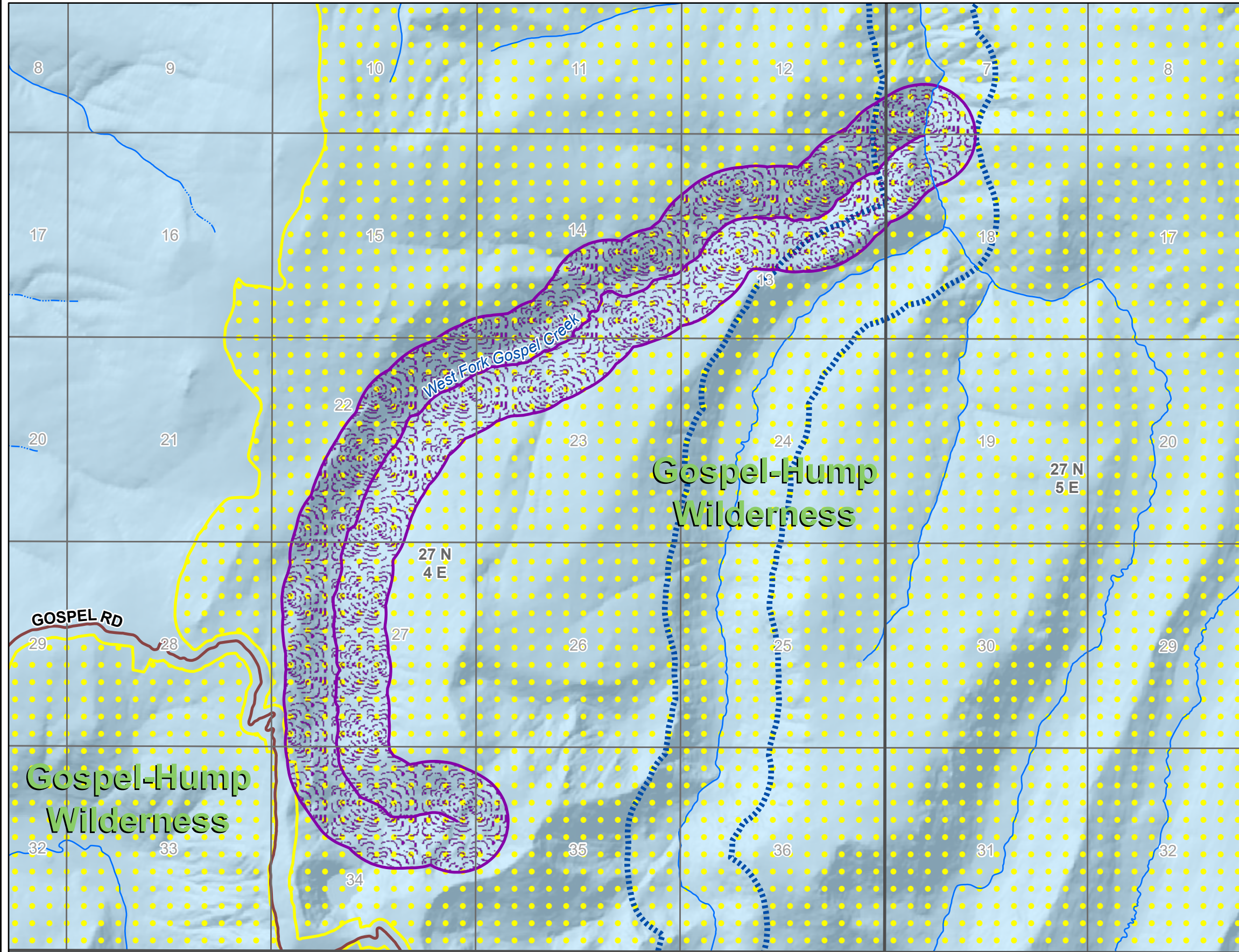
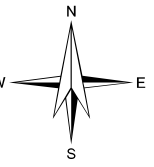
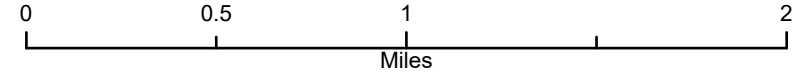


# Eligible Wild and Scenic Rivers (WSR)

Nez Perce-Clearwater National Forests (NPC)

2023 Land Management Plan

Eligible Wild and Scenic River Name: West Fork Gospel Creek



### <--- Primary Map Legend

- Wilderness
- Public Land Survey System Section
- Public Land Survey System Township
- Eligible WSR Class**
- Wild
- Other Eligible Stream
- USFS Land Status relative to designated WSR**
- NPC lands outside currently designated WSR

Coordinate System: NAD 1983 UTM Zone 11N  
 Projection: Transverse Mercator  
 Datum: North American 1983  
 False Easting: 500,000.0000  
 False Northing: 0.0000  
 Central Meridian: -117.0000  
 Scale Factor: 0.9996  
 Latitude Of Origin: 0.0000  
 Units: Meter

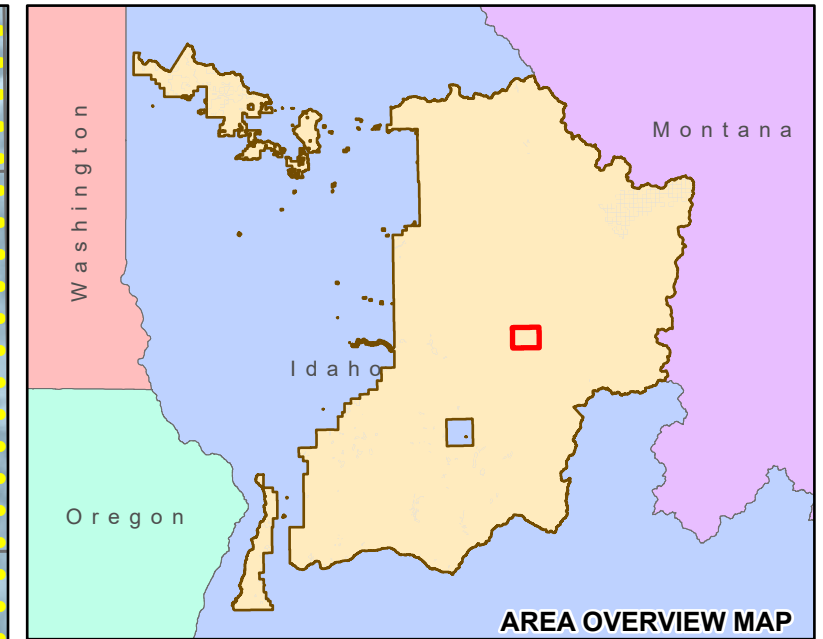
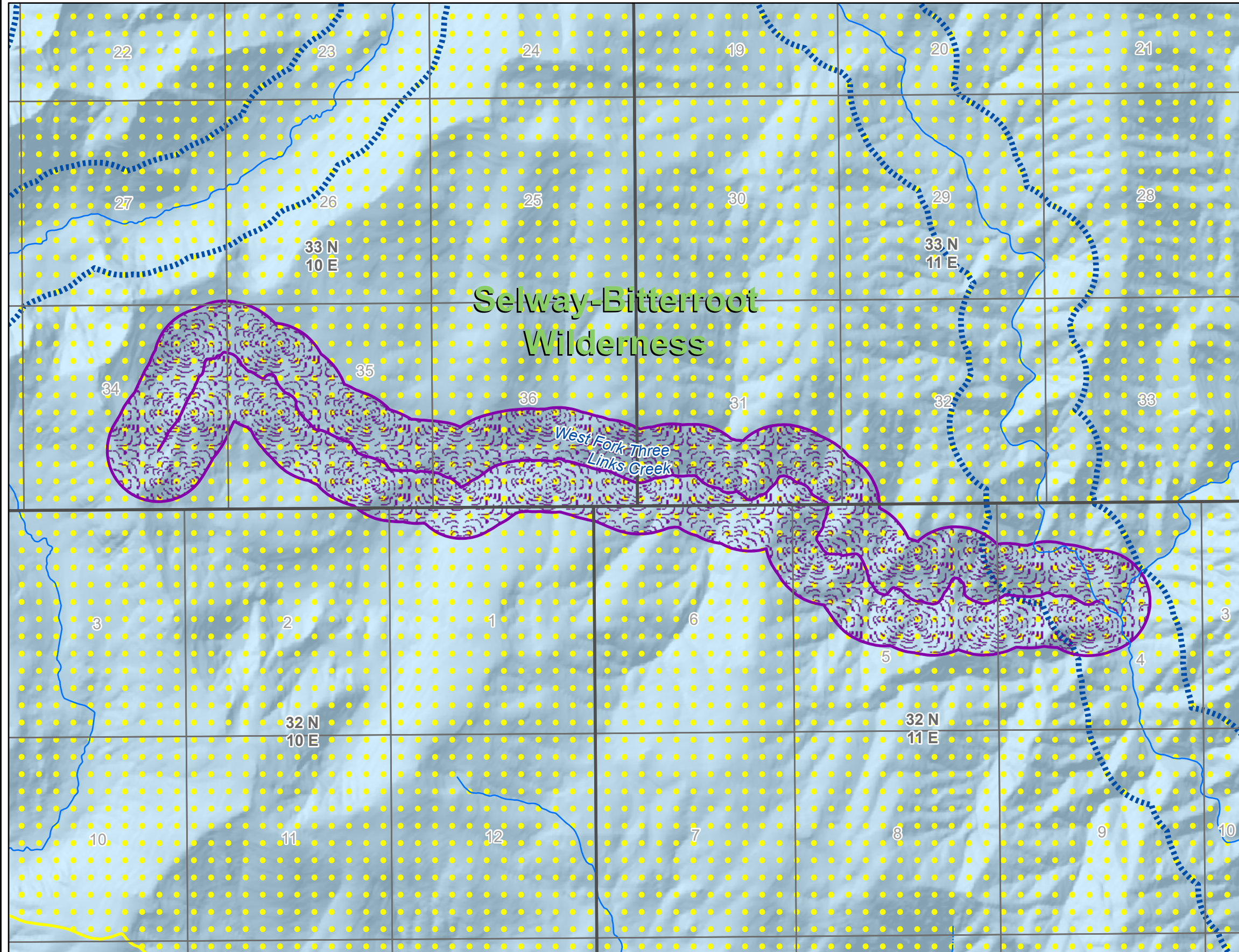
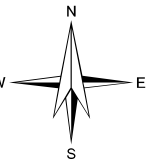
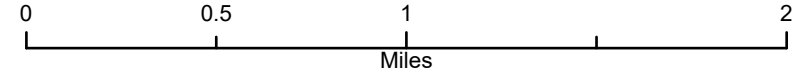


# Eligible Wild and Scenic Rivers (WSR)

Nez Perce-Clearwater National Forests (NPC)

2023 Land Management Plan

Eligible Wild and Scenic River Name: West Fork Three Links Creek



### <--- Primary Map Legend

- Wilderness
- Public Land Survey System Section
- Public Land Survey System Township
- Eligible WSR Class**
- Wild
- Other Eligible Stream
- USFS Land Status relative to designated WSR**
- NPC lands outside currently designated WSR

Coordinate System: NAD 1983 UTM Zone 11N  
 Projection: Transverse Mercator  
 Datum: North American 1983  
 False Easting: 500,000.0000  
 False Northing: 0.0000  
 Central Meridian: -117.0000  
 Scale Factor: 0.9996  
 Latitude Of Origin: 0.0000  
 Units: Meter

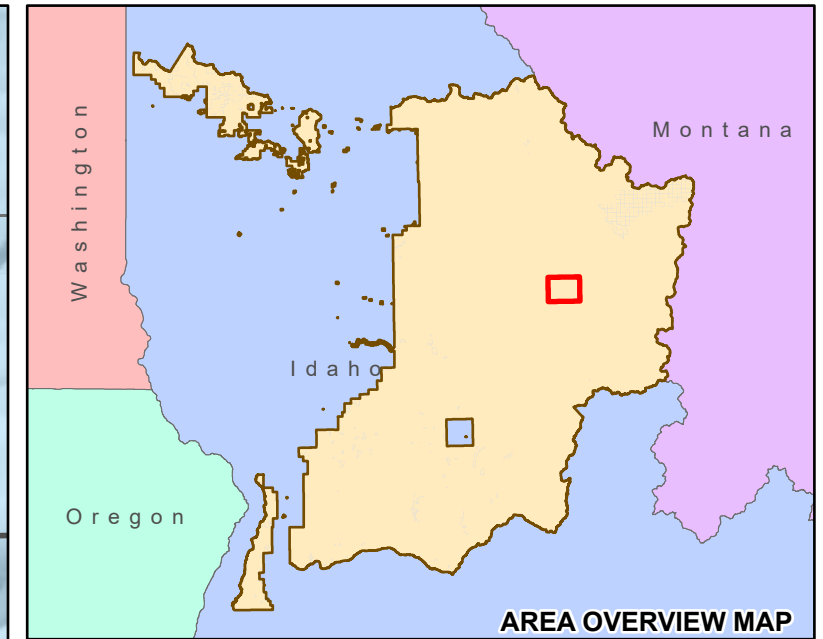
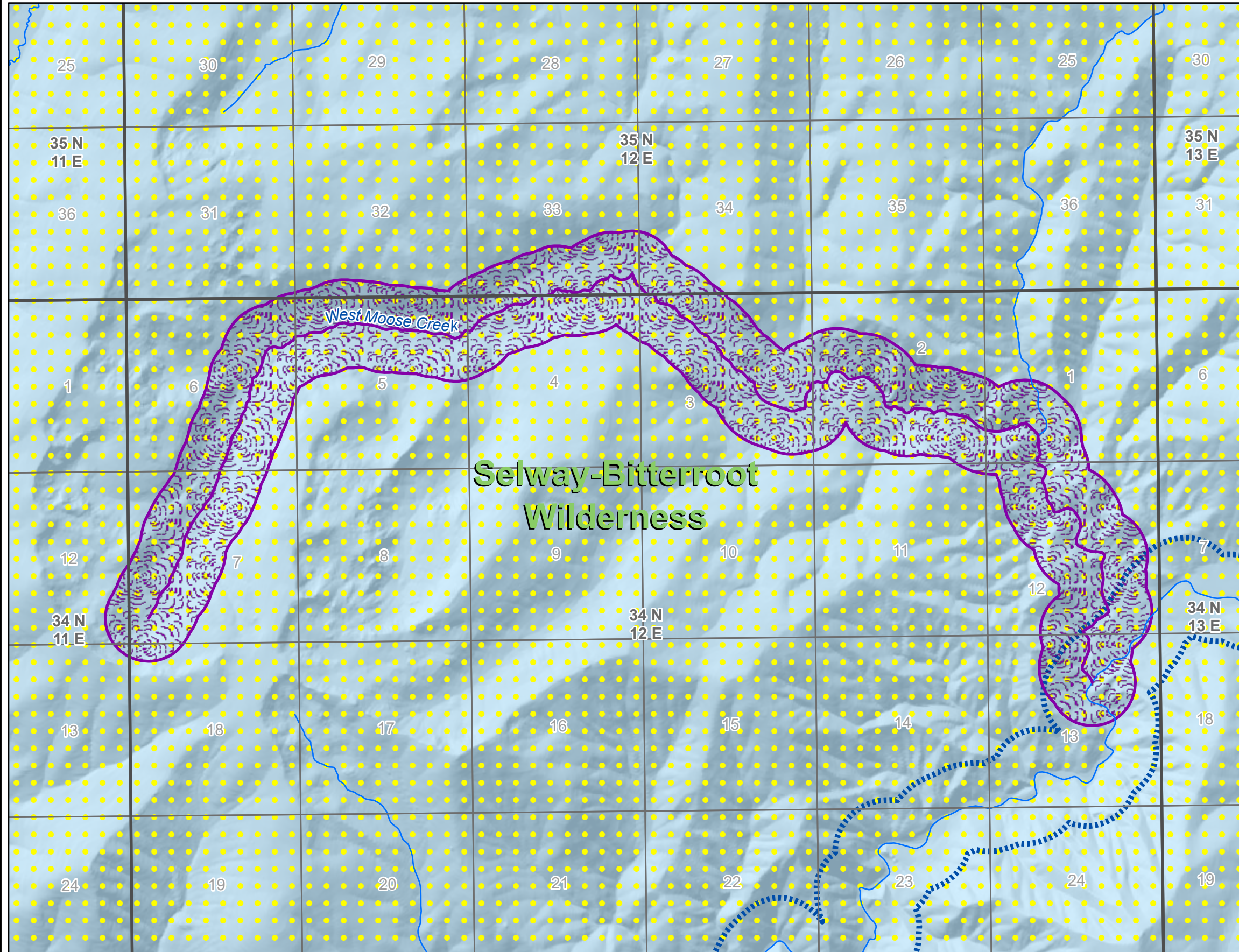
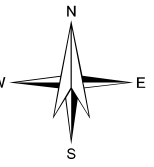
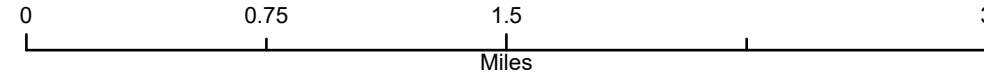


# Eligible Wild and Scenic Rivers (WSR)

Nez Perce-Clearwater National Forests (NPC)

2023 Land Management Plan

Eligible Wild and Scenic River Name: West Moose Creek



- <--- Primary Map Legend
- Wilderness
  - Public Land Survey System Section
  - Public Land Survey System Township
- Eligible WSR Class
- Wild
  - Other Eligible Stream
- USFS Land Status relative to designated WSR
- NPC lands outside currently designated WSR

Coordinate System: NAD 1983 UTM Zone 11N  
 Projection: Transverse Mercator  
 Datum: North American 1983  
 False Easting: 500,000.0000  
 False Northing: 0.0000  
 Central Meridian: -117.0000  
 Scale Factor: 0.9996  
 Latitude Of Origin: 0.0000  
 Units: Meter

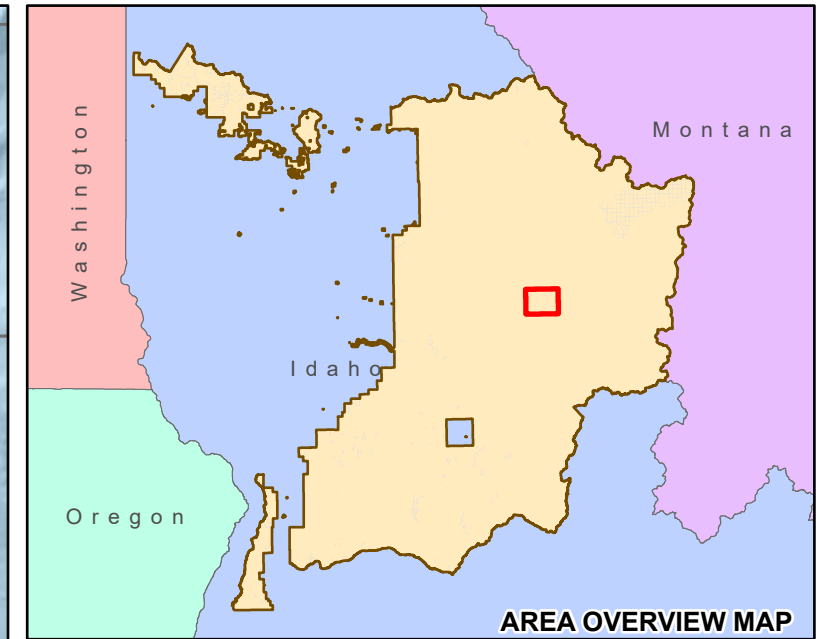
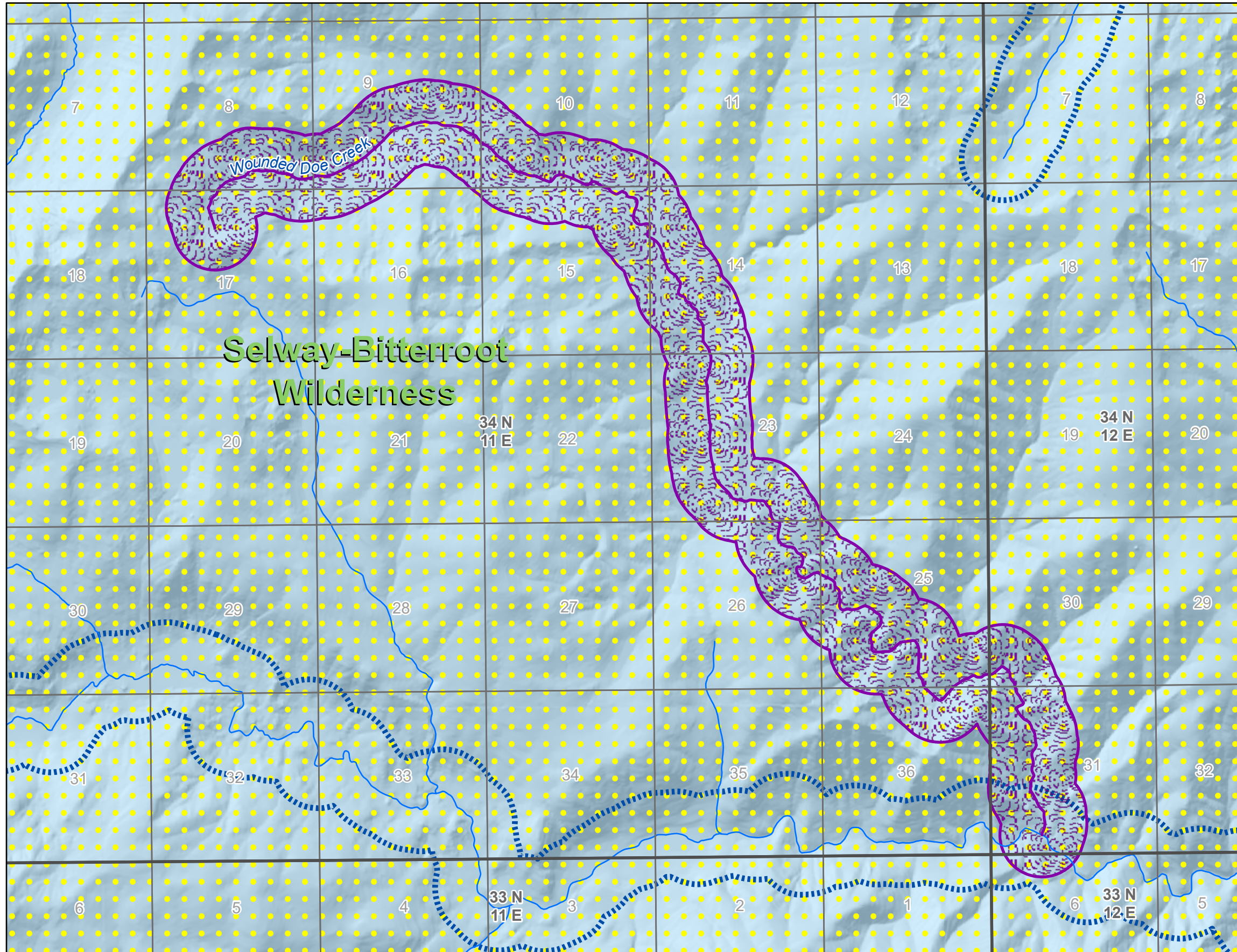
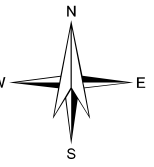
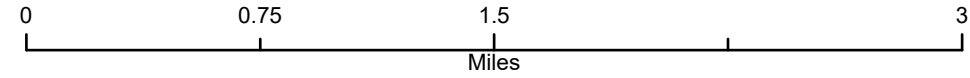


# Eligible Wild and Scenic Rivers (WSR)

Nez Perce-Clearwater National Forests (NPC)

2023 Land Management Plan

Eligible Wild and Scenic River Name: Wounded Doe Creek



### <--- Primary Map Legend

- Wilderness
- Public Land Survey System Section
- Public Land Survey System Township
- Eligible WSR Class**
- Wild
- Other Eligible Stream
- USFS Land Status relative to designated WSR**
- NPC lands outside currently designated WSR

Coordinate System: NAD 1983 UTM Zone 11N  
 Projection: Transverse Mercator  
 Datum: North American 1983  
 False Easting: 500,000.0000  
 False Northing: 0.0000  
 Central Meridian: -117.0000  
 Scale Factor: 0.9996  
 Latitude Of Origin: 0.0000  
 Units: Meter