

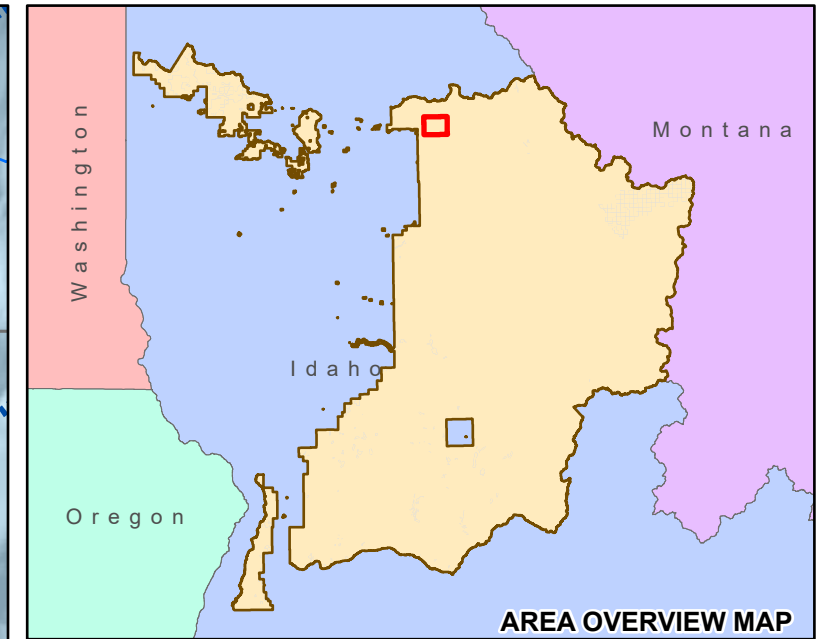
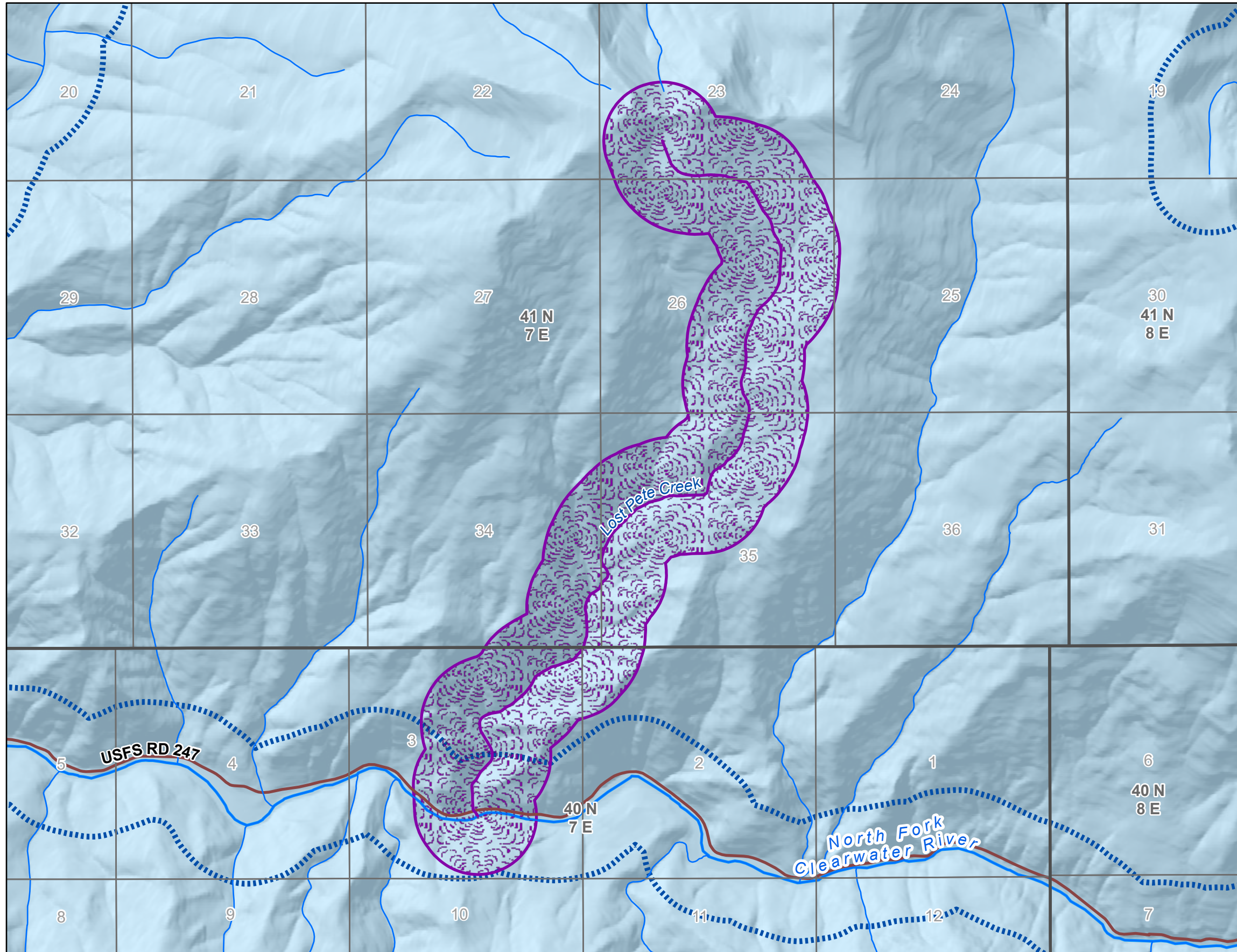
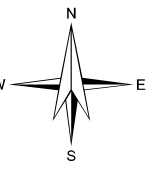
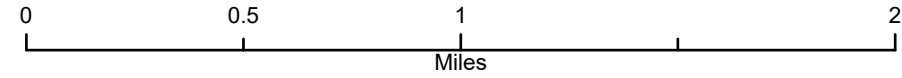


Eligible Wild and Scenic Rivers (WSR)

Nez Perce-Clearwater National Forests (NPC)

2023 Land Management Plan

Eligible Wild and Scenic River Name: Lost Pete Creek



<--- Primary Map Legend

- Public Land Survey System Section
- Public Land Survey System Township
- Eligible WSR Class**
 - Wild
 - Other Eligible Stream
- USFS Land Status relative to designated WSR**
 - NPC lands outside currently designated WSR

Coordinate System: NAD 1983 UTM Zone 11N
 Projection: Transverse Mercator
 Datum: North American 1983
 False Easting: 500,000.0000
 False Northing: 0.0000
 Central Meridian: -117.0000
 Scale Factor: 0.9996
 Latitude Of Origin: 0.0000
 Units: Meter

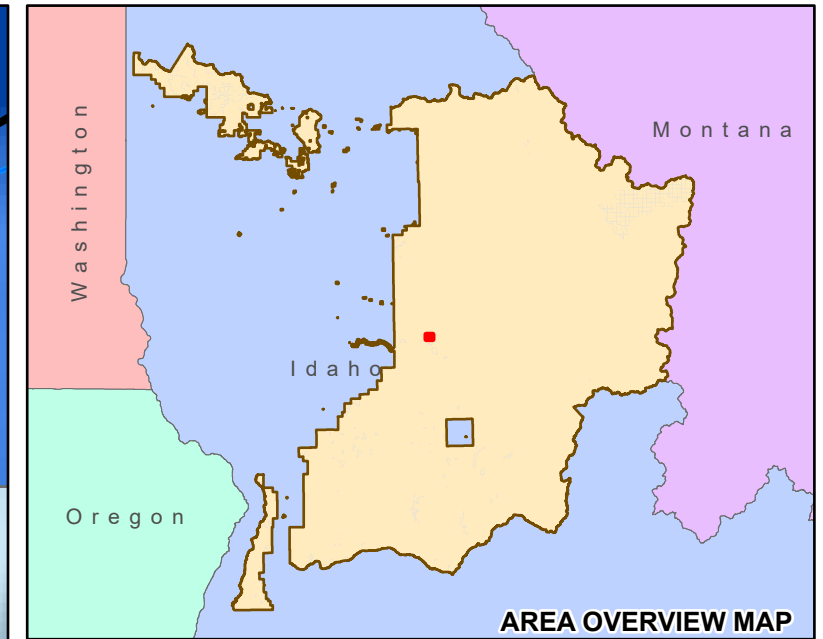

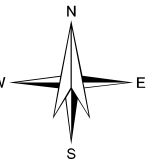
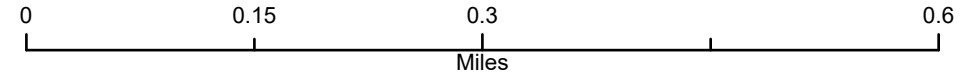


Eligible Wild and Scenic Rivers (WSR)

Nez Perce-Clearwater National Forests (NPC)

2023 Land Management Plan

Eligible Wild and Scenic River Name: Lowell Creek



<--- Primary Map Legend

- Public Land Survey System Section
- Public Land Survey System Township

Eligible WSR Class

- Recreational

USFS Land Status relative to designated WSR

- NON-FS lands within currently designated WSR
- NPC lands outside currently designated WSR
- NPC lands within currently designated WSR

Coordinate System: NAD 1983 UTM Zone 11N
 Projection: Transverse Mercator
 Datum: North American 1983
 False Easting: 500,000.0000
 False Northing: 0.0000
 Central Meridian: -117.0000
 Scale Factor: 0.9996
 Latitude Of Origin: 0.0000
 Units: Meter

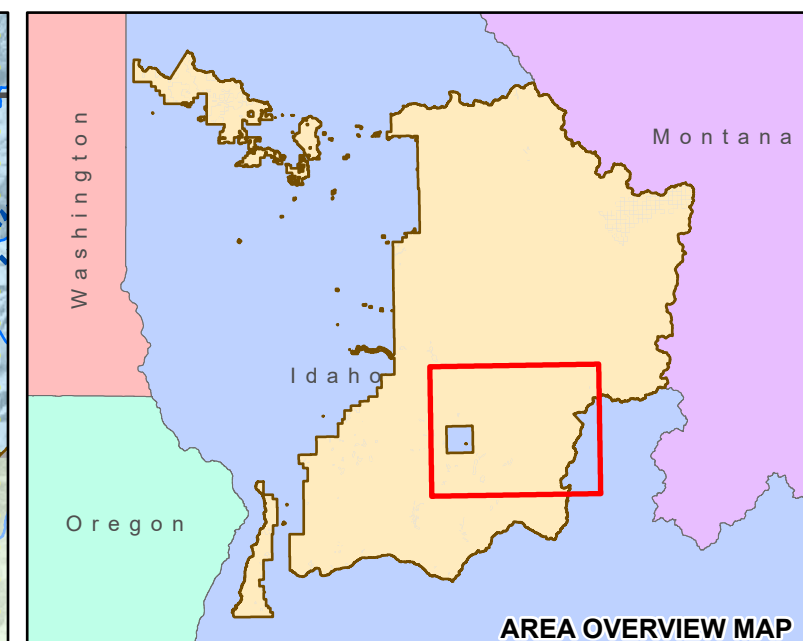
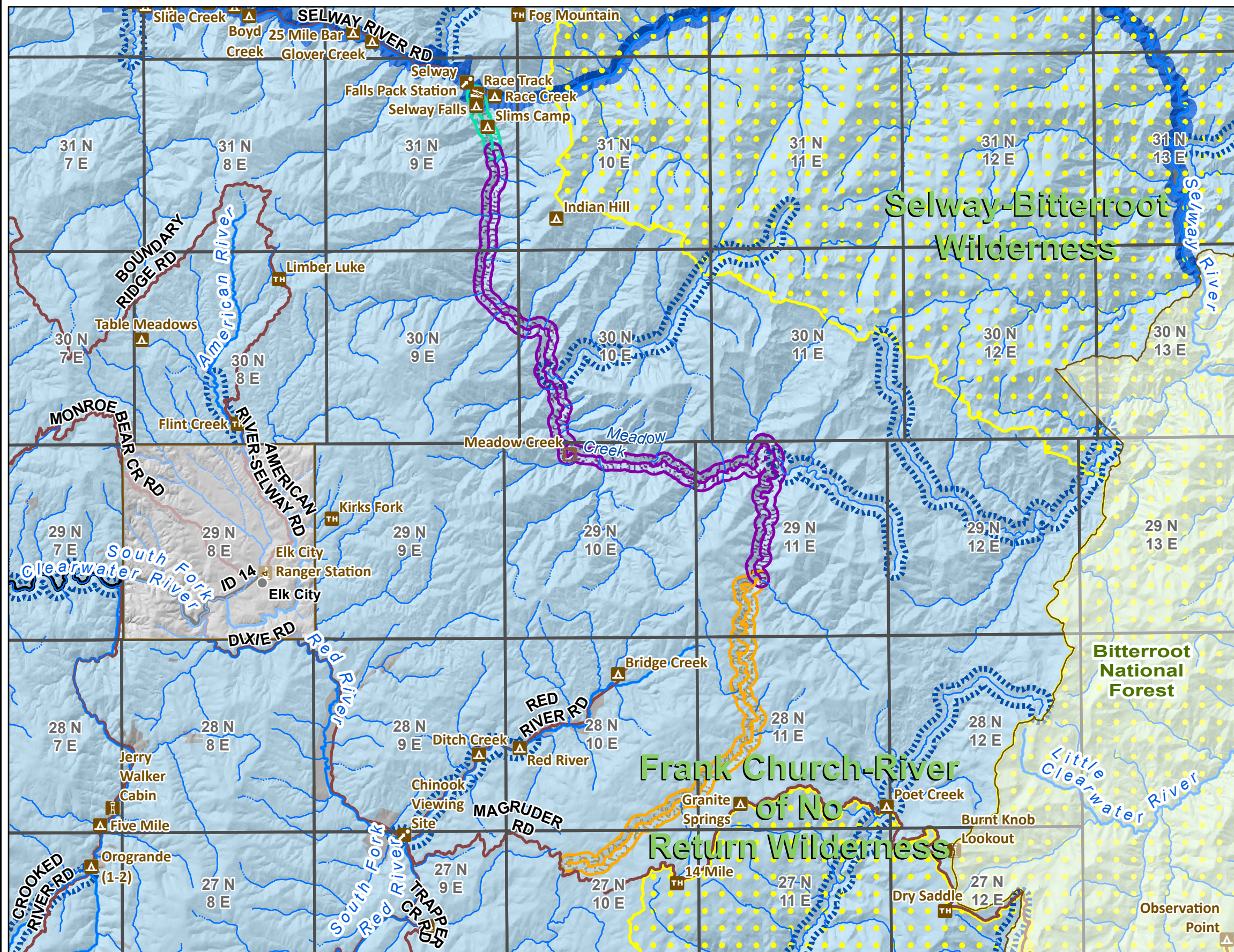
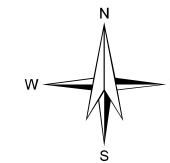
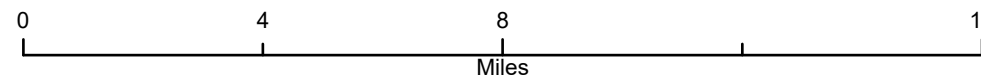


Eligible Wild and Scenic Rivers (WSR)

Nez Perce-Clearwater National Forests (NPC)

2023 Land Management Plan

Eligible Wild and Scenic River Name: Meadow Creek



<--- Primary Map Legend

- NPC Administrative Forest Boundary
- Wilderness
- Public Land Survey System Township
- Other National Forests
- Eligible WSR Class**
- Recreational
- Scenic
- Wild
- Other Eligible Stream
- USFS Land Status relative to designated WSR**
- NON-FS lands outside currently designated WSR
- NON-FS lands within currently designated WSR
- NPC lands outside currently designated WSR

Coordinate System: NAD 1983 UTM Zone 11N
 Projection: Transverse Mercator
 Datum: North American 1983
 False Easting: 500,000.0000
 False Northing: 0.0000
 Central Meridian: -117.0000
 Scale Factor: 0.9996
 Latitude Of Origin: 0.0000
 Units: Meter

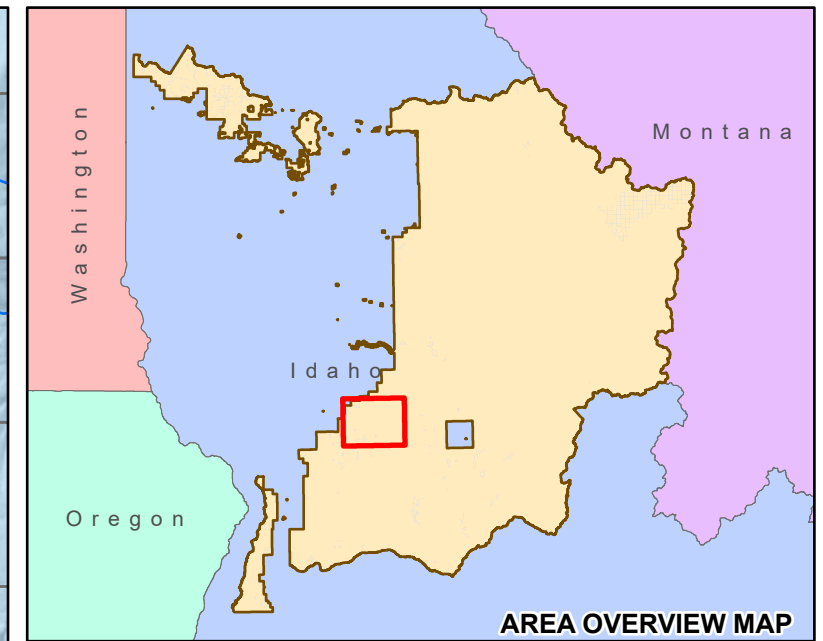
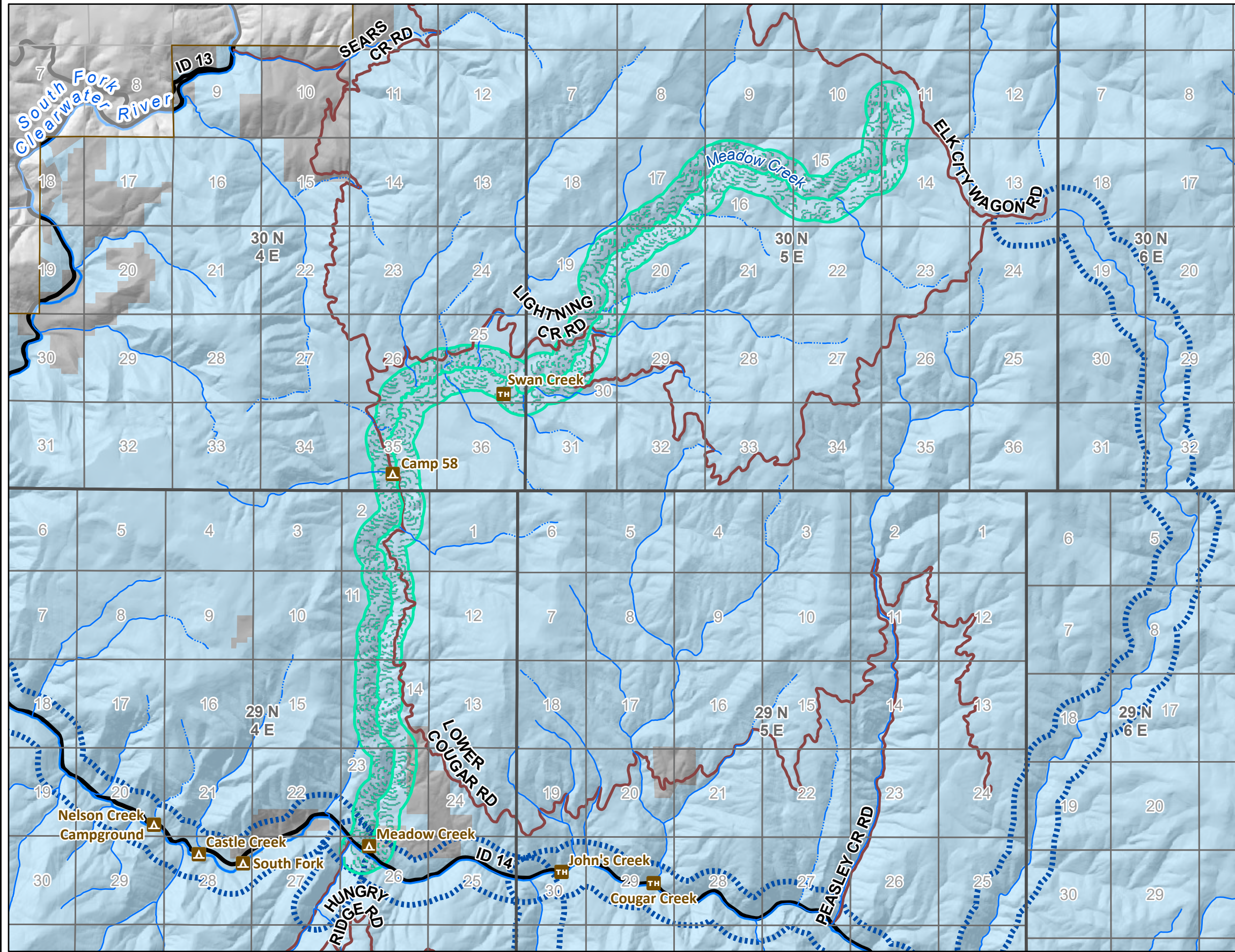
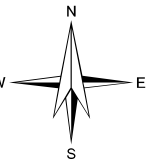
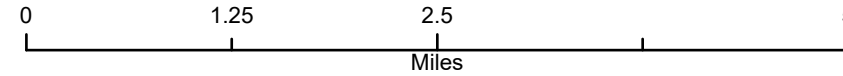


Eligible Wild and Scenic Rivers (WSR)

Nez Perce-Clearwater National Forests (NPC)

2023 Land Management Plan

Eligible Wild and Scenic River Name: Meadow Creek



<--- Primary Map Legend

- NPC Administrative Forest Boundary
- Public Land Survey System Section
- Public Land Survey System Township
- Eligible WSR Class**
- Recreational
- Other Eligible Stream
- USFS Land Status relative to designated WSR**
- NON-FS lands outside currently designated WSR
- NPC lands outside currently designated WSR

Coordinate System: NAD 1983 UTM Zone 11N
 Projection: Transverse Mercator
 Datum: North American 1983
 False Easting: 500,000.0000
 False Northing: 0.0000
 Central Meridian: -117.0000
 Scale Factor: 0.9996
 Latitude Of Origin: 0.0000
 Units: Meter

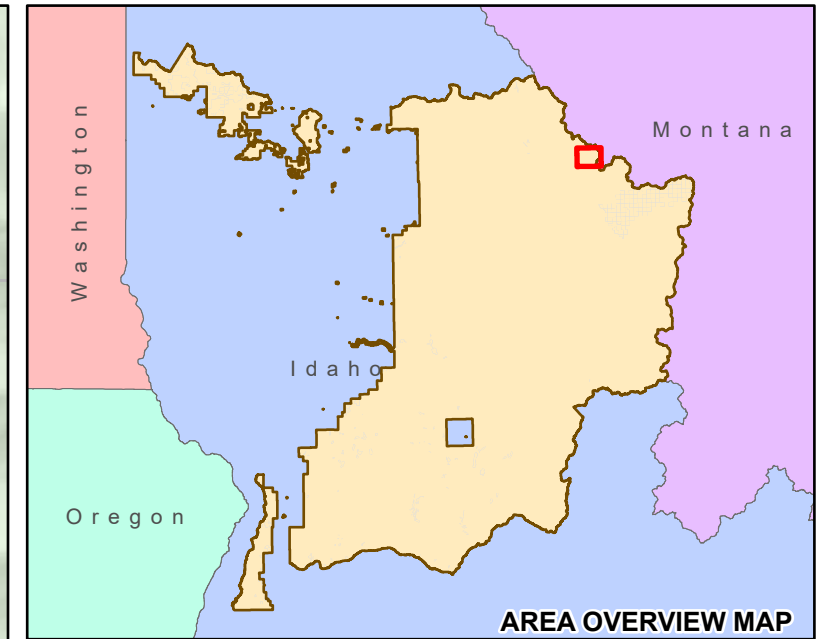
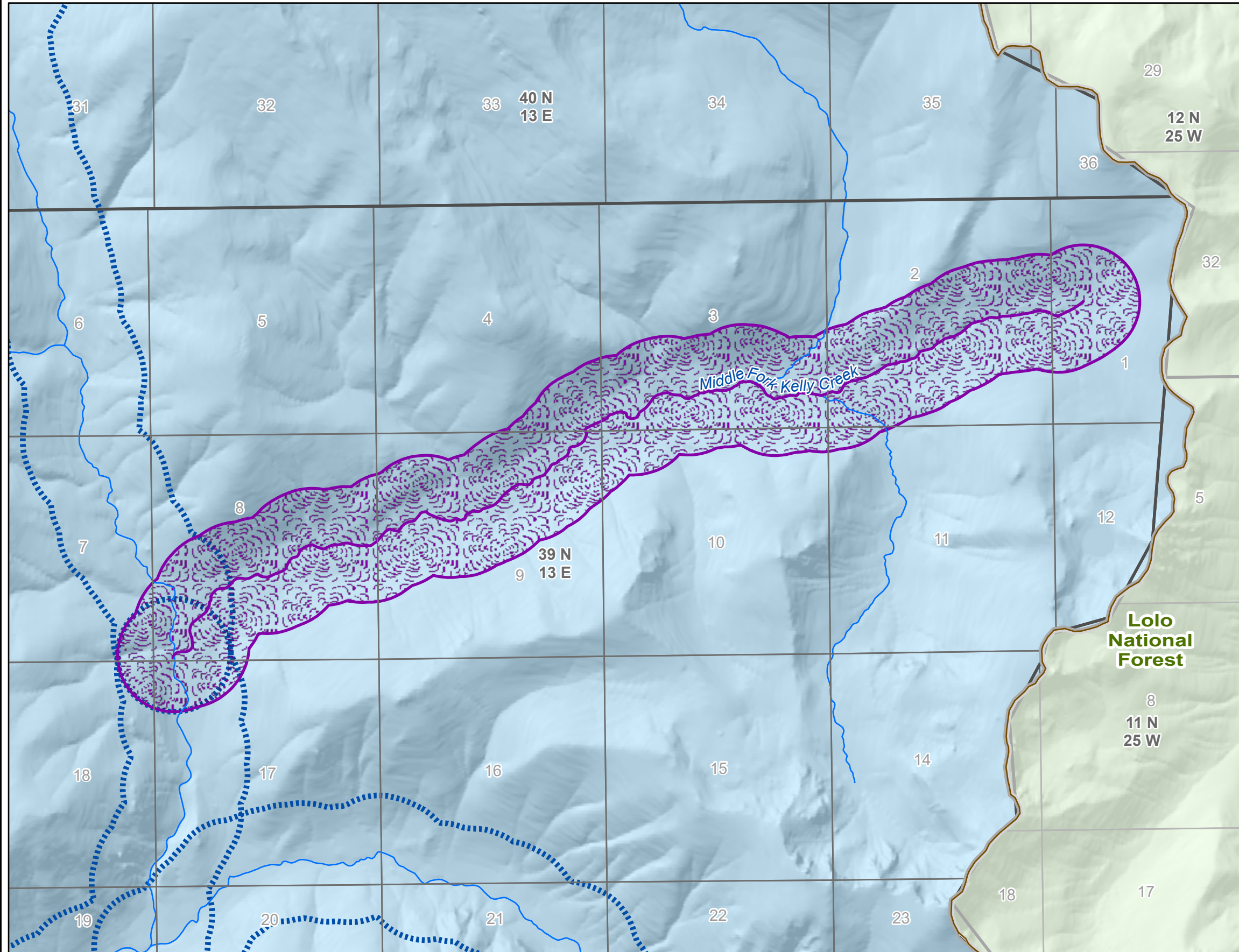
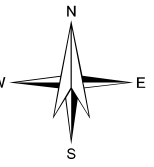
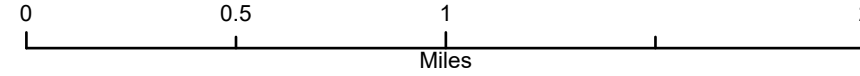


Eligible Wild and Scenic Rivers (WSR)

Nez Perce-Clearwater National Forests (NPC)

2023 Land Management Plan

Eligible Wild and Scenic River Name: Middle Fork Kelly Creek



- <--- Primary Map Legend
- NPC Administrative Forest Boundary
 - Public Land Survey System Section
 - Public Land Survey System Township
 - Other National Forests
- Eligible WSR Class**
- Wild
 - Other Eligible Stream
- USFS Land Status relative to designated WSR**
- NPC lands outside currently designated WSR

Coordinate System: NAD 1983 UTM Zone 11N
 Projection: Transverse Mercator
 Datum: North American 1983
 False Easting: 500,000.0000
 False Northing: 0.0000
 Central Meridian: -117.0000
 Scale Factor: 0.9996
 Latitude Of Origin: 0.0000
 Units: Meter

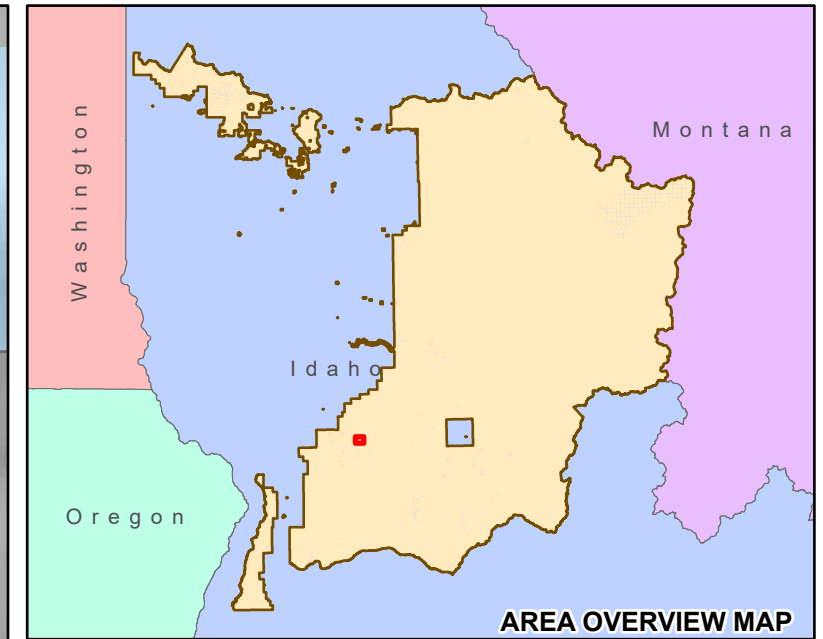
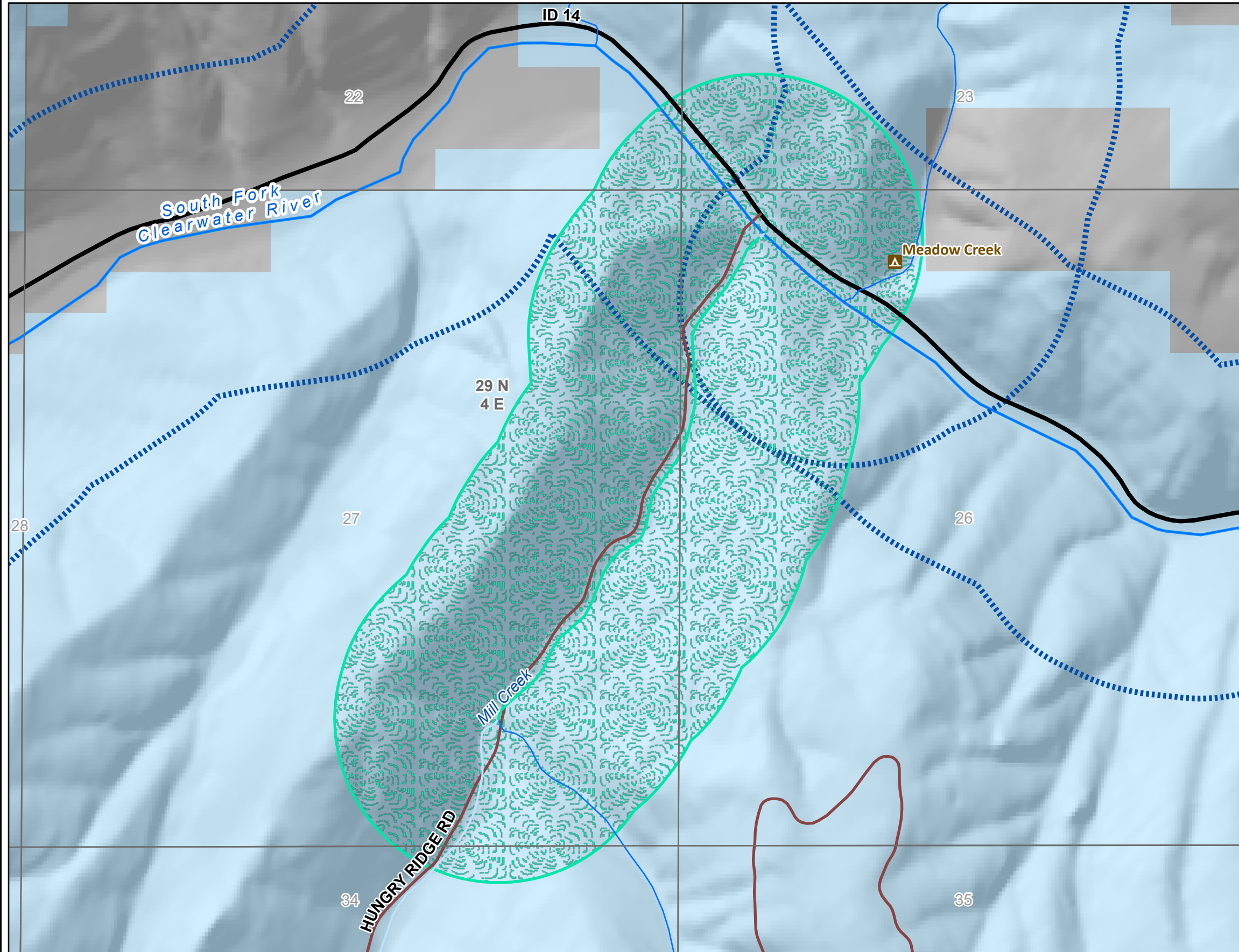
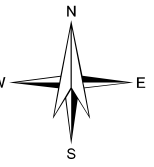
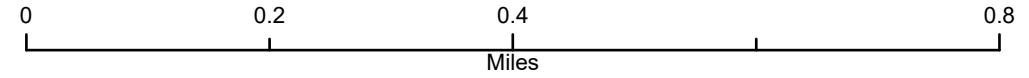


Eligible Wild and Scenic Rivers (WSR)

Nez Perce-Clearwater National Forests (NPC)

2023 Land Management Plan

Eligible Wild and Scenic River Name: Mill Creek



<--- Primary Map Legend

Public Land Survey System Section

Public Land Survey System Township

Eligible WSR Class

Recreational

Other Eligible Stream

USFS Land Status relative to designated WSR

NON-FS lands outside currently designated WSR

NPC lands outside currently designated WSR

Coordinate System: NAD 1983 UTM Zone 11N
Projection: Transverse Mercator
Datum: North American 1983
False Easting: 500,000.0000
False Northing: 0.0000
Central Meridian: -117.0000
Scale Factor: 0.9996
Latitude Of Origin: 0.0000
Units: Meter

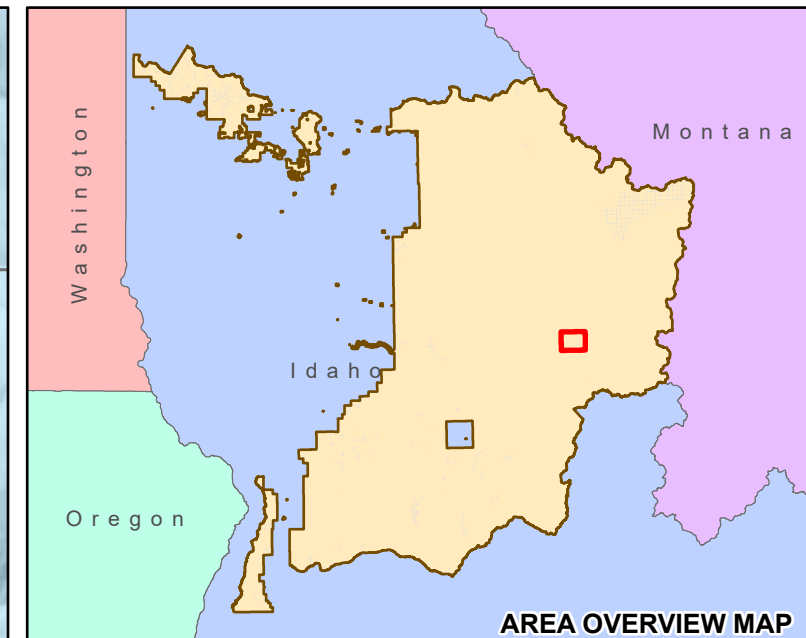
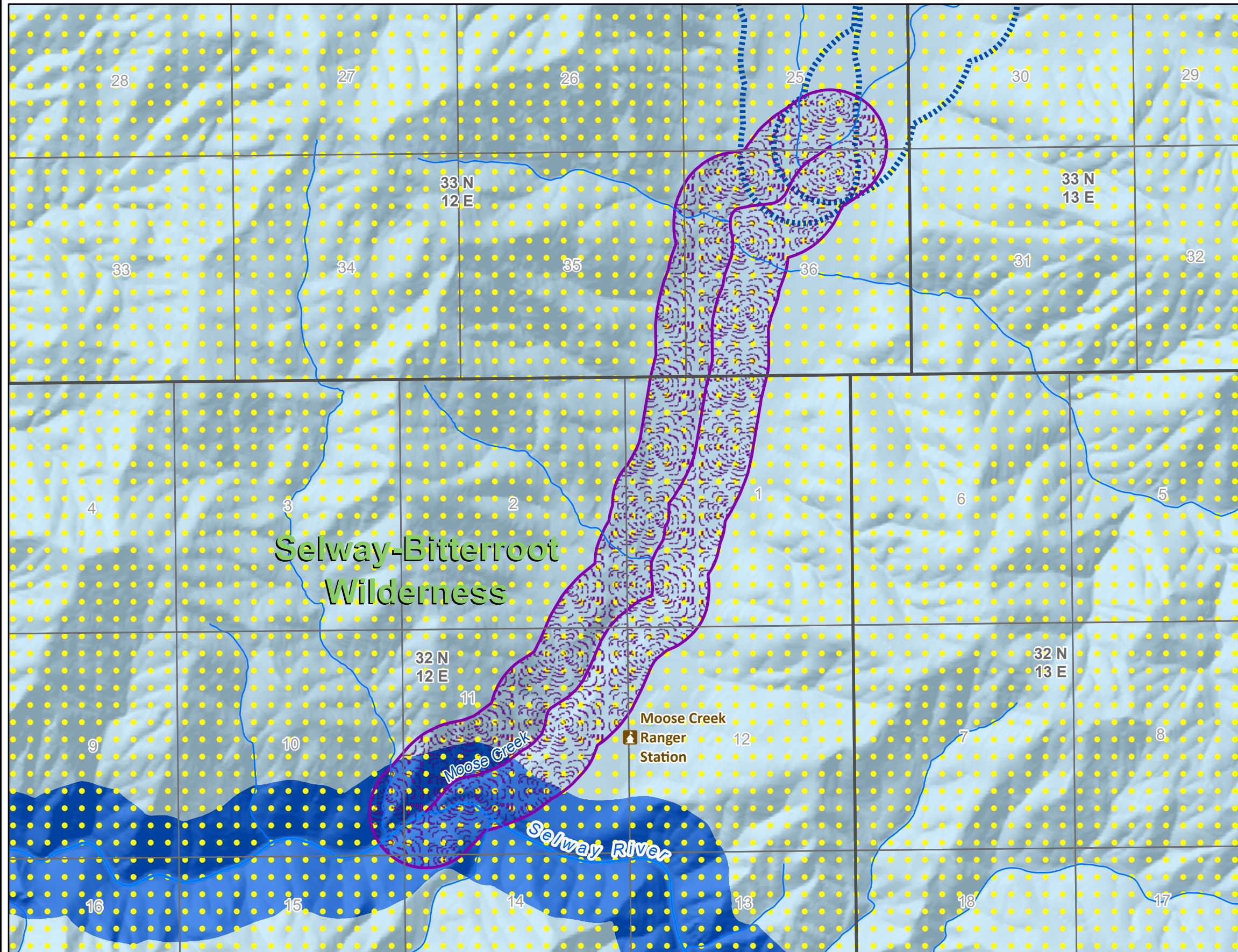
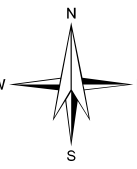
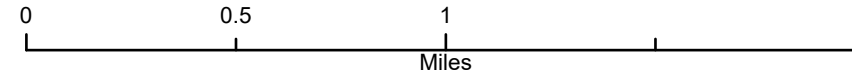


Eligible Wild and Scenic Rivers (WSR)

Nez Perce-Clearwater National Forests (NPC)

2023 Land Management Plan

Eligible Wild and Scenic River Name: Moose Creek



<--- Primary Map Legend

- Wilderness
- Public Land Survey System Section
- Public Land Survey System Township
- Eligible WSR Class**
- Wild
- Other Eligible Stream
- USFS Land Status relative to designated WSR**
- NPC lands outside currently designated WSR
- NPC lands within currently designated WSR

Coordinate System: NAD 1983 UTM Zone 11N
 Projection: Transverse Mercator
 Datum: North American 1983
 False Easting: 500,000.0000
 False Northing: 0.0000
 Central Meridian: -117.0000
 Scale Factor: 0.9996
 Latitude Of Origin: 0.0000
 Units: Meter

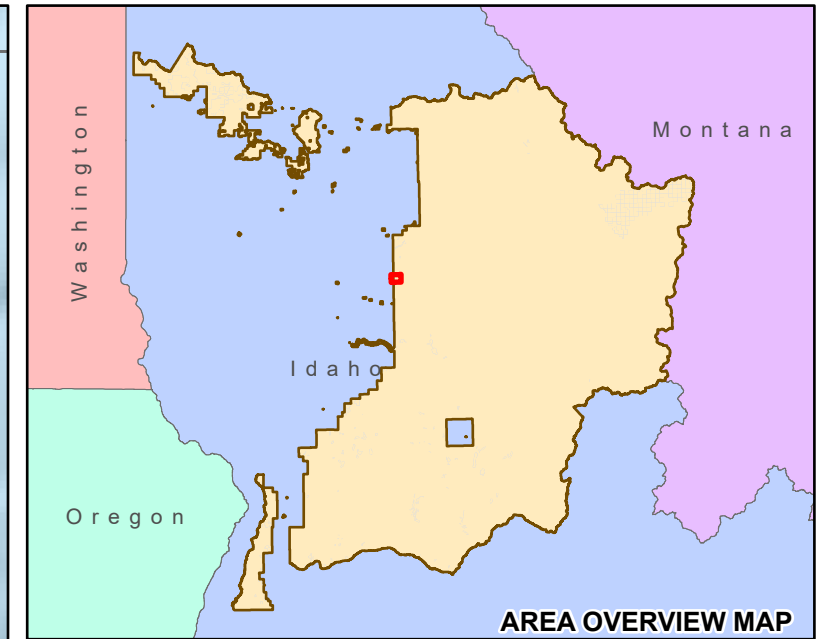
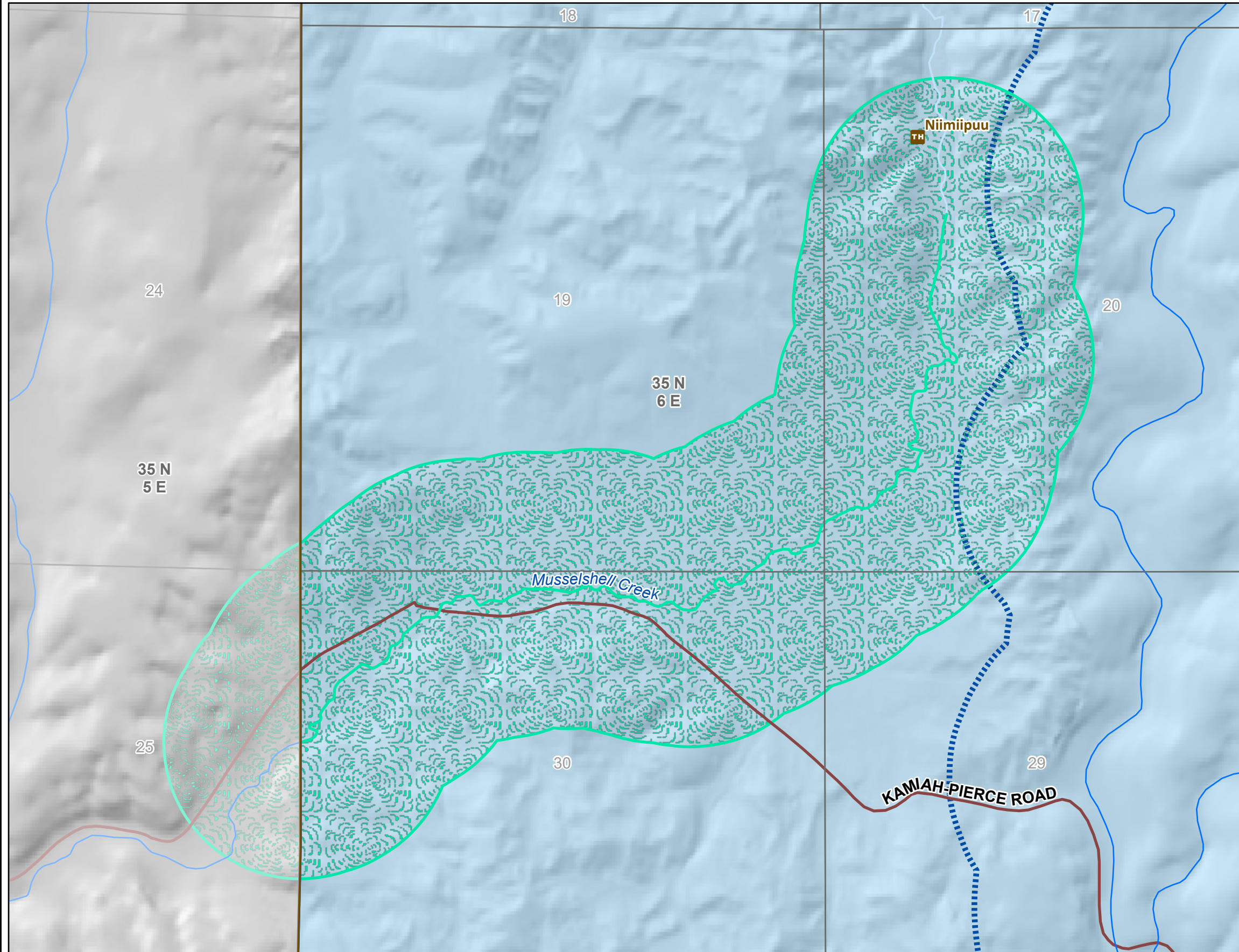
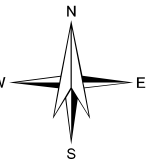
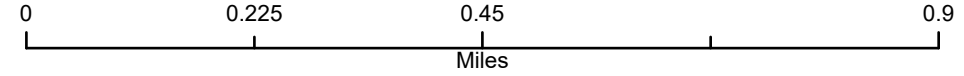


Eligible Wild and Scenic Rivers (WSR)

Nez Perce-Clearwater National Forests (NPC)

2023 Land Management Plan

Eligible Wild and Scenic River Name: Musselshell Creek



<--- Primary Map Legend

- NPC Administrative Forest Boundary
- Public Land Survey System Section
- Public Land Survey System Township
- Eligible WSR Class**
- Recreational
- Other Eligible Stream
- USFS Land Status relative to designated WSR**
- NPC lands outside currently designated WSR

Coordinate System: NAD 1983 UTM Zone 11N
 Projection: Transverse Mercator
 Datum: North American 1983
 False Easting: 500,000.0000
 False Northing: 0.0000
 Central Meridian: -117.0000
 Scale Factor: 0.9996
 Latitude Of Origin: 0.0000
 Units: Meter

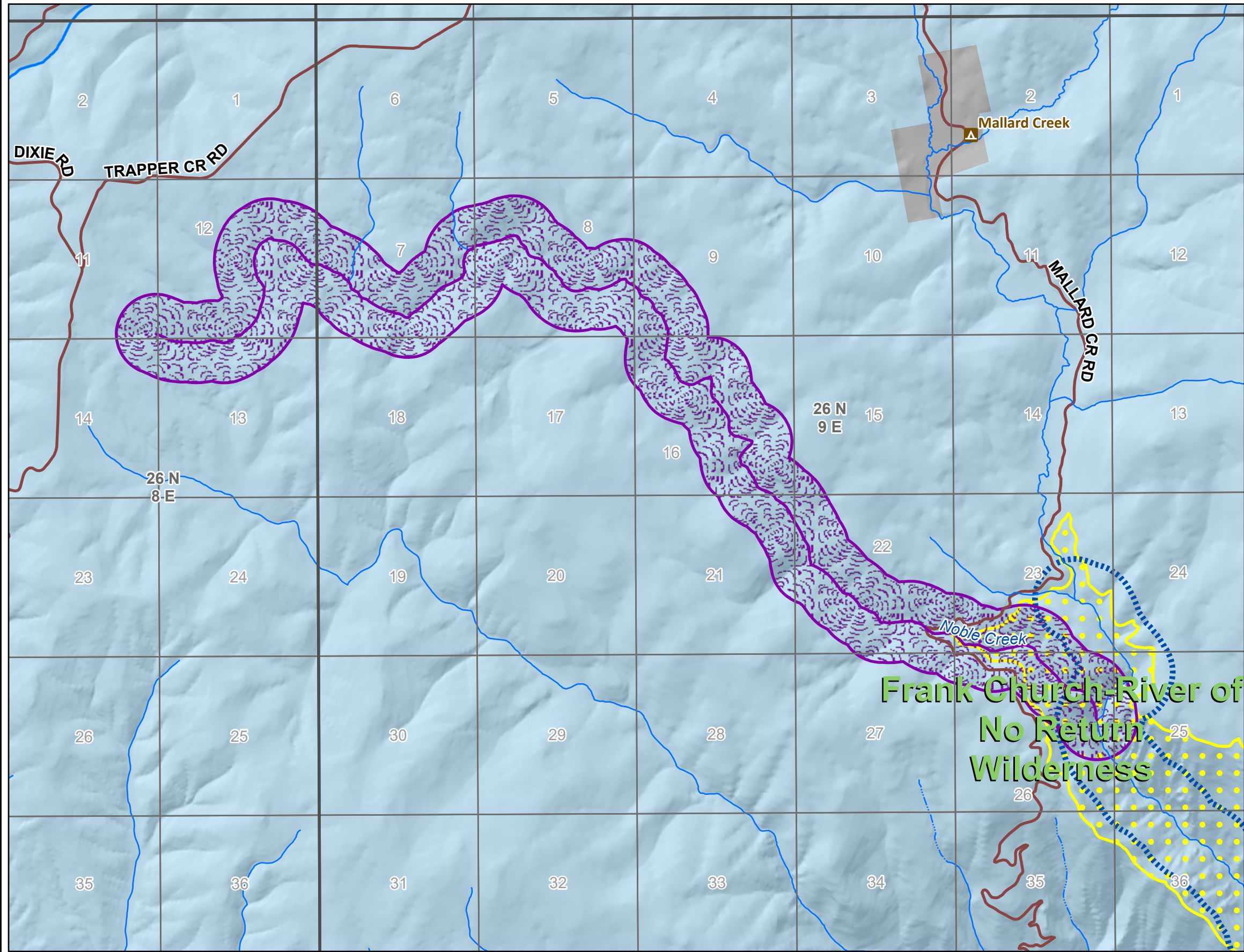
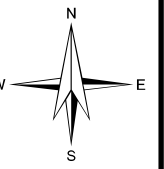
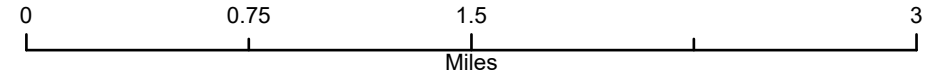


Eligible Wild and Scenic Rivers (WSR)

Nez Perce-Clearwater National Forests (NPC)

2023 Land Management Plan

Eligible Wild and Scenic River Name: Noble Creek



- <--- Primary Map Legend
- Wilderness
 - Public Land Survey System Section
 - Public Land Survey System Township
- Eligible WSR Class
- Wild
 - Other Eligible Stream
- USFS Land Status relative to designated WSR
- NON-FS lands outside currently designated WSR
 - NPC lands outside currently designated WSR

Coordinate System: NAD 1983 UTM Zone 11N
 Projection: Transverse Mercator
 Datum: North American 1983
 False Easting: 500,000.0000
 False Northing: 0.0000
 Central Meridian: -117.0000
 Scale Factor: 0.9996
 Latitude Of Origin: 0.0000
 Units: Meter

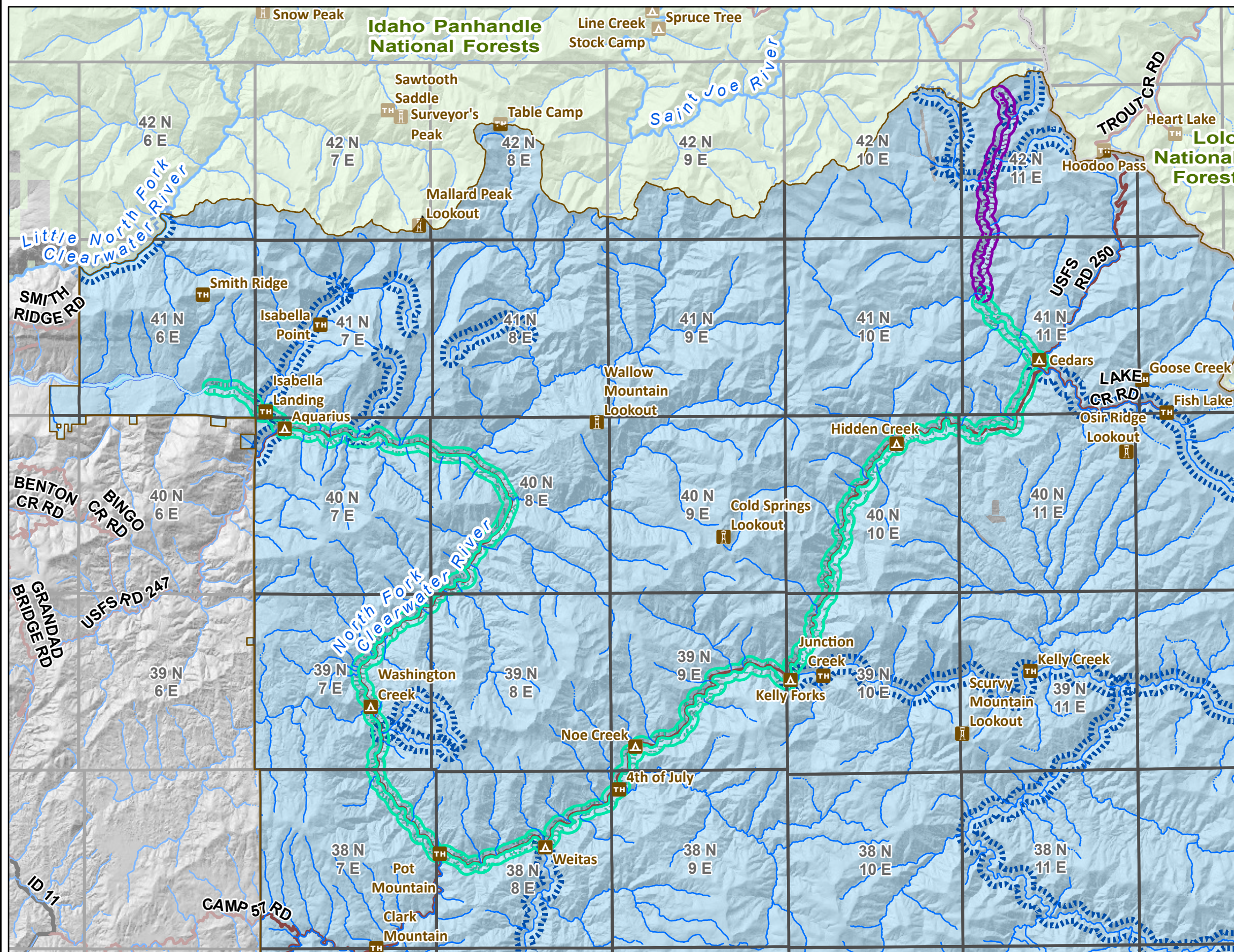
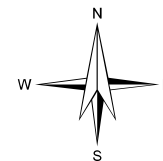
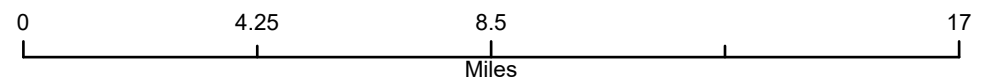


Eligible Wild and Scenic Rivers (WSR)

Nez Perce-Clearwater National Forests (NPC)

2023 Land Management Plan

Eligible Wild and Scenic River Name: North Fork Clearwater River



<--- Primary Map Legend

- NPC Administrative Forest Boundary
- Public Land Survey System Township
- Other National Forests

Eligible WSR Class

- Recreational
- Wild
- Other Eligible Stream

USFS Land Status relative to designated WSR

- NON-FS lands outside currently designated WSR
- NPC lands outside currently designated WSR
- NPC lands within currently designated WSR

Coordinate System: NAD 1983 UTM Zone 11N
 Projection: Transverse Mercator
 Datum: North American 1983
 False Easting: 500,000.0000
 False Northing: 0.0000
 Central Meridian: -117.0000
 Scale Factor: 0.9996
 Latitude Of Origin: 0.0000
 Units: Meter

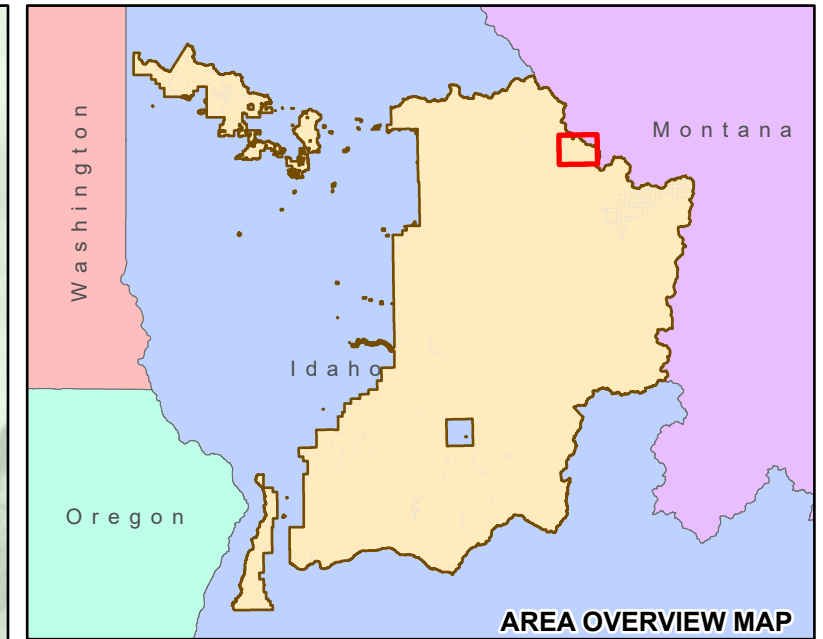
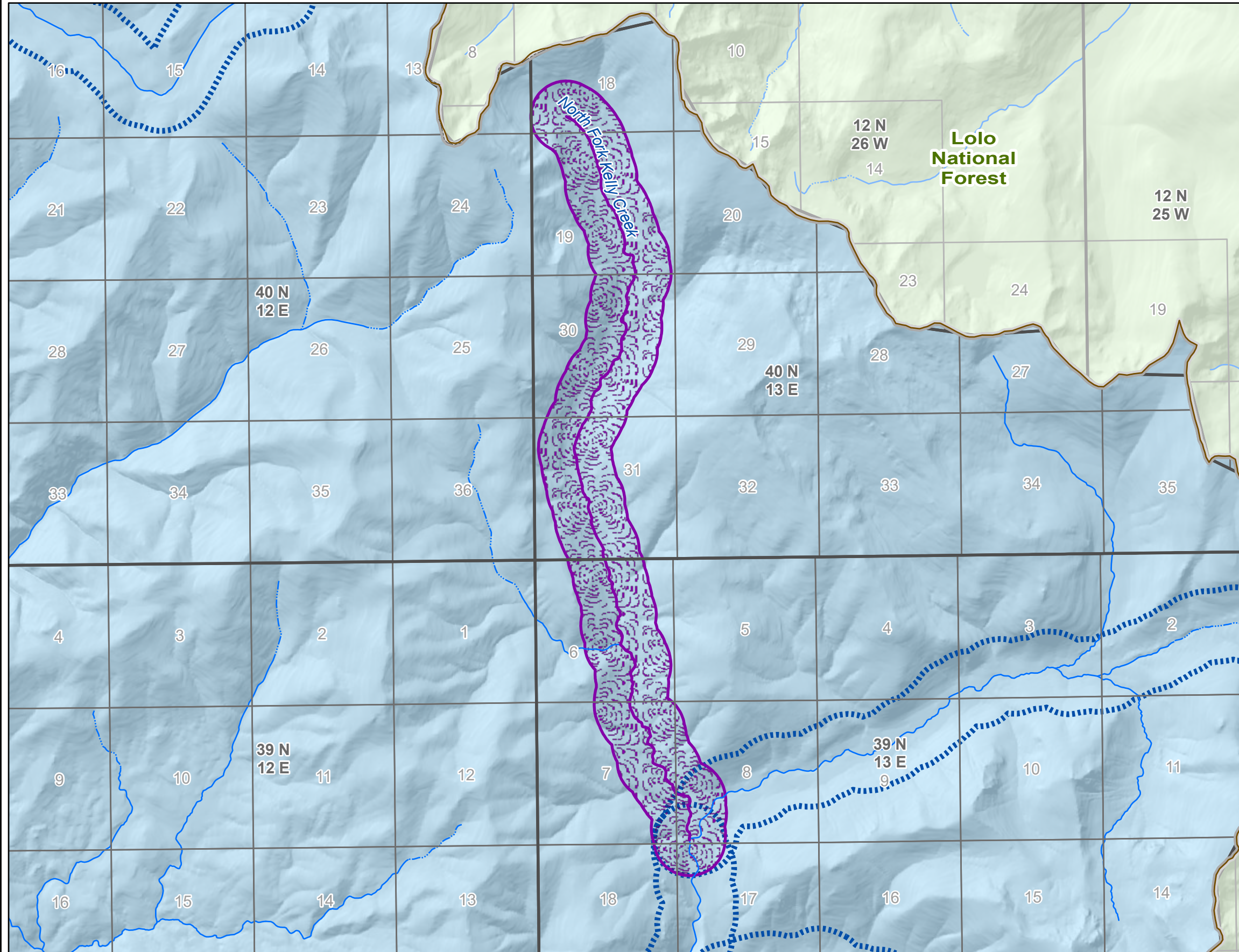
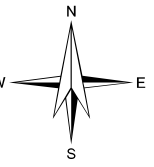
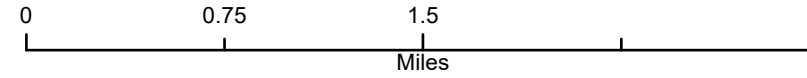


Eligible Wild and Scenic Rivers (WSR)

Nez Perce-Clearwater National Forests (NPC)

2023 Land Management Plan

Eligible Wild and Scenic River Name: North Fork Kelly Creek



<--- Primary Map Legend

- NPC Administrative Forest Boundary
- Public Land Survey System Section
- Public Land Survey System Township
- Other National Forests
- Eligible WSR Class**
- Wild
- Other Eligible Stream
- USFS Land Status relative to designated WSR**
- NPC lands outside currently designated WSR

Coordinate System: NAD 1983 UTM Zone 11N
 Projection: Transverse Mercator
 Datum: North American 1983
 False Easting: 500,000.0000
 False Northing: 0.0000
 Central Meridian: -117.0000
 Scale Factor: 0.9996
 Latitude Of Origin: 0.0000
 Units: Meter

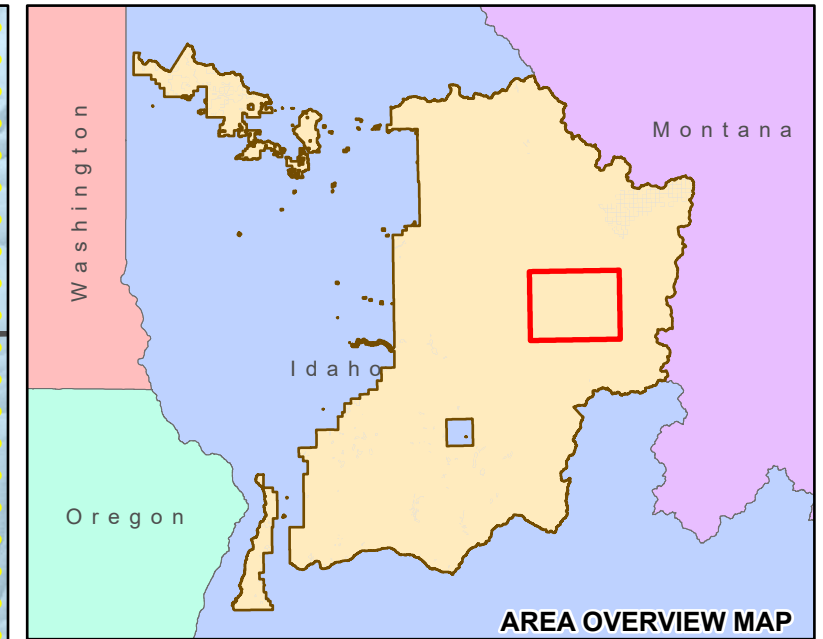
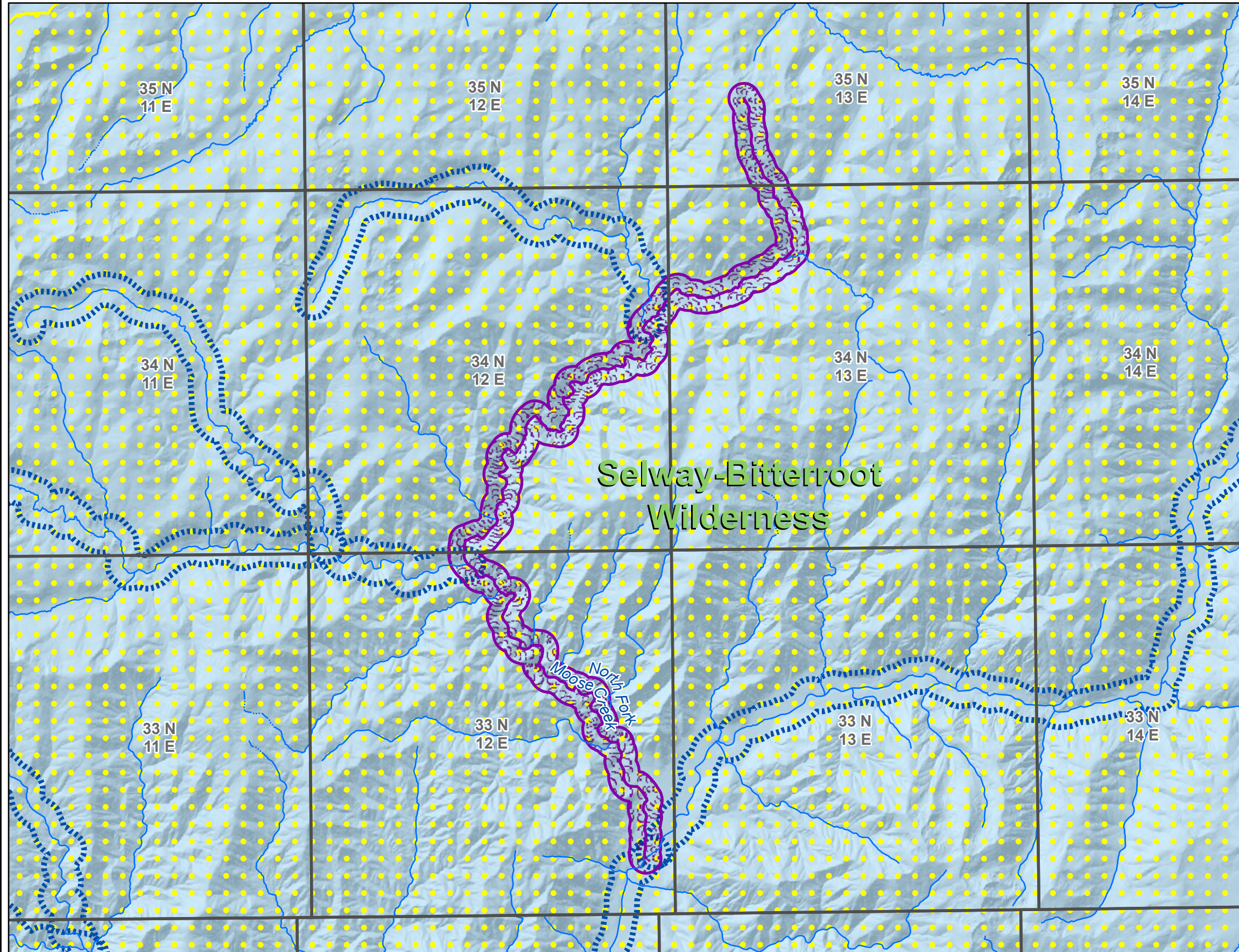
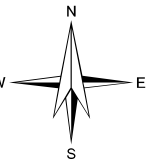
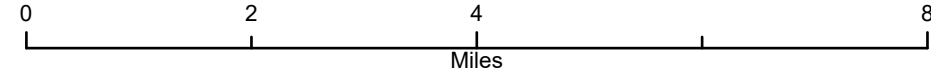


Eligible Wild and Scenic Rivers (WSR)

Nez Perce-Clearwater National Forests (NPC)

2023 Land Management Plan

Eligible Wild and Scenic River Name: North Fork Moose Creek



<--- Primary Map Legend

Wilderness

Public Land Survey System Township

Eligible WSR Class

Wild

Other Eligible Stream

USFS Land Status relative to designated WSR

NPC lands outside currently designated WSR

Coordinate System: NAD 1983 UTM Zone 11N
Projection: Transverse Mercator
Datum: North American 1983
False Easting: 500,000.0000
False Northing: 0.0000
Central Meridian: -117.0000
Scale Factor: 0.9996
Latitude Of Origin: 0.0000
Units: Meter

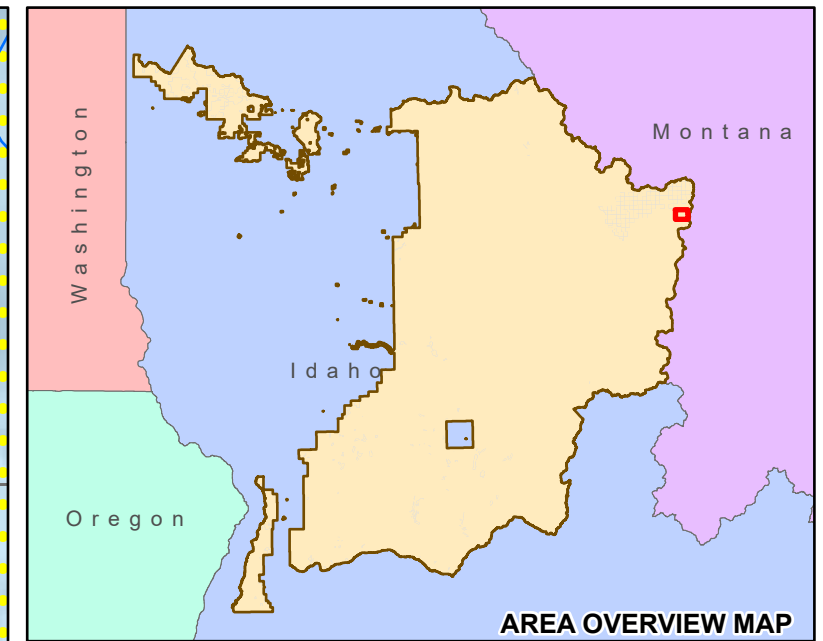
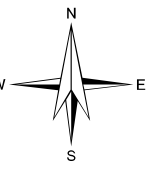
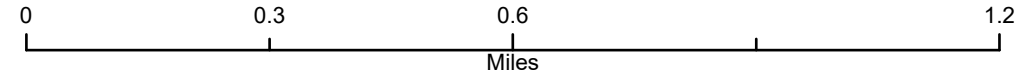


Eligible Wild and Scenic Rivers (WSR)

Nez Perce-Clearwater National Forests (NPC)

2023 Land Management Plan

Eligible Wild and Scenic River Name: North Fork Storm Creek



<--- Primary Map Legend

- Wilderness
- Public Land Survey System Section
- Public Land Survey System Township
- Eligible WSR Class**
- Wild
- Other Eligible Stream
- USFS Land Status relative to designated WSR**
- NPC lands outside currently designated WSR

Coordinate System: NAD 1983 UTM Zone 11N
 Projection: Transverse Mercator
 Datum: North American 1983
 False Easting: 500,000.0000
 False Northing: 0.0000
 Central Meridian: -117.0000
 Scale Factor: 0.9996
 Latitude Of Origin: 0.0000
 Units: Meter

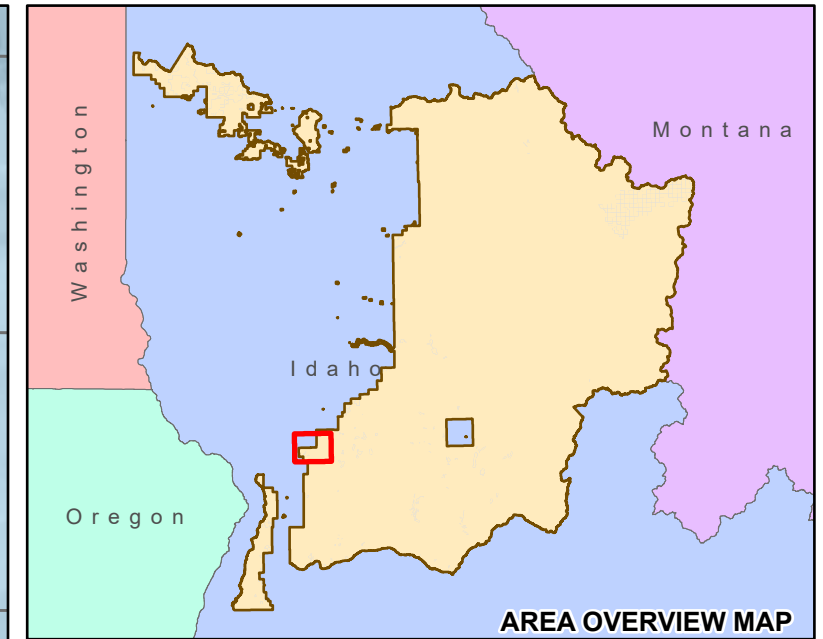
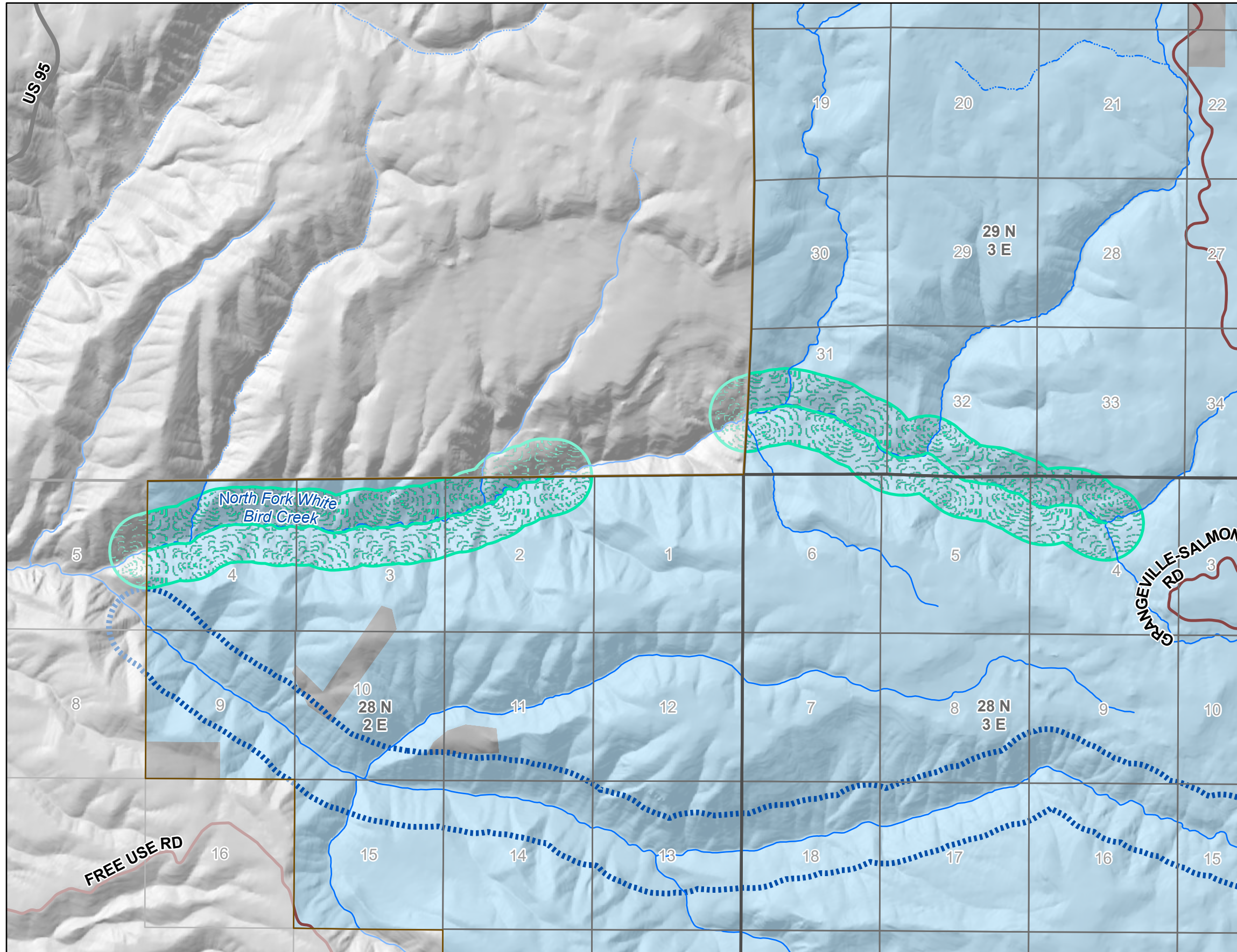
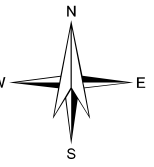
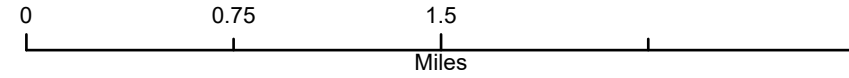


Eligible Wild and Scenic Rivers (WSR)

Nez Perce-Clearwater National Forests (NPC)

2023 Land Management Plan

Eligible Wild and Scenic River Name: North Fork White Bird Creek



- <--- Primary Map Legend
- NPC Administrative Forest Boundary
 - Public Land Survey System Section
 - Public Land Survey System Township
- Eligible WSR Class**
- Recreational
 - Other Eligible Stream
- USFS Land Status relative to designated WSR**
- NON-FS lands outside currently designated WSR
 - NPC lands outside currently designated WSR

Coordinate System: NAD 1983 UTM Zone 11N
 Projection: Transverse Mercator
 Datum: North American 1983
 False Easting: 500,000.0000
 False Northing: 0.0000
 Central Meridian: -117.0000
 Scale Factor: 0.9996
 Latitude Of Origin: 0.0000
 Units: Meter

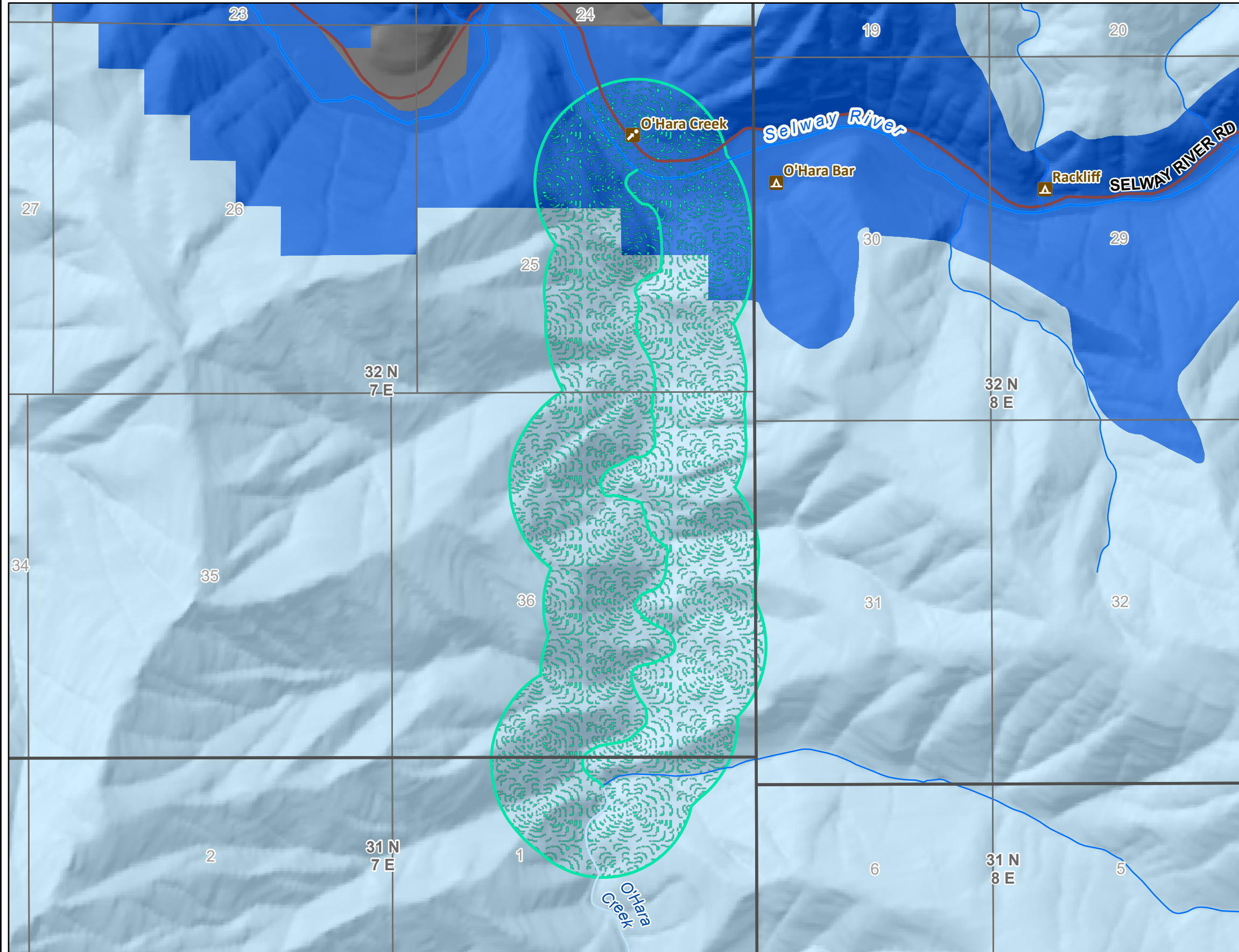
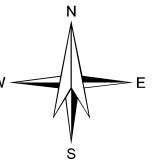
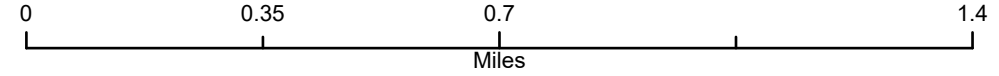


Eligible Wild and Scenic Rivers (WSR)

Nez Perce-Clearwater National Forests (NPC)

2023 Land Management Plan

Eligible Wild and Scenic River Name: O'Hara Creek



Primary Map Legend

- Public Land Survey System Section
- Public Land Survey System Township

Eligible WSR Class

- Recreational

USFS Land Status relative to designated WSR

- NON-FS lands within currently designated WSR
- NPC lands outside currently designated WSR
- NPC lands within currently designated WSR

Coordinate System: NAD 1983 UTM Zone 11N
 Projection: Transverse Mercator
 Datum: North American 1983
 False Easting: 500,000.0000
 False Northing: 0.0000
 Central Meridian: -117.0000
 Scale Factor: 0.9996
 Latitude Of Origin: 0.0000
 Units: Meter

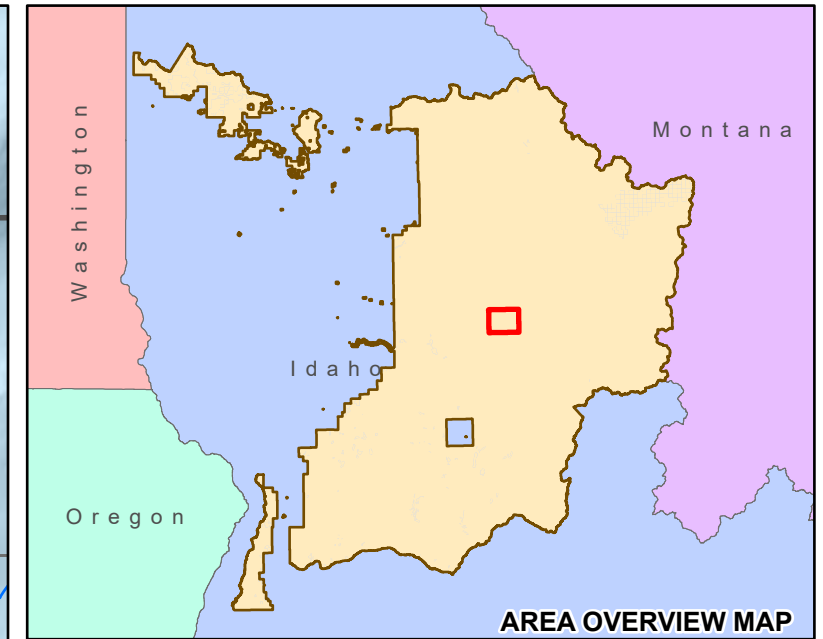
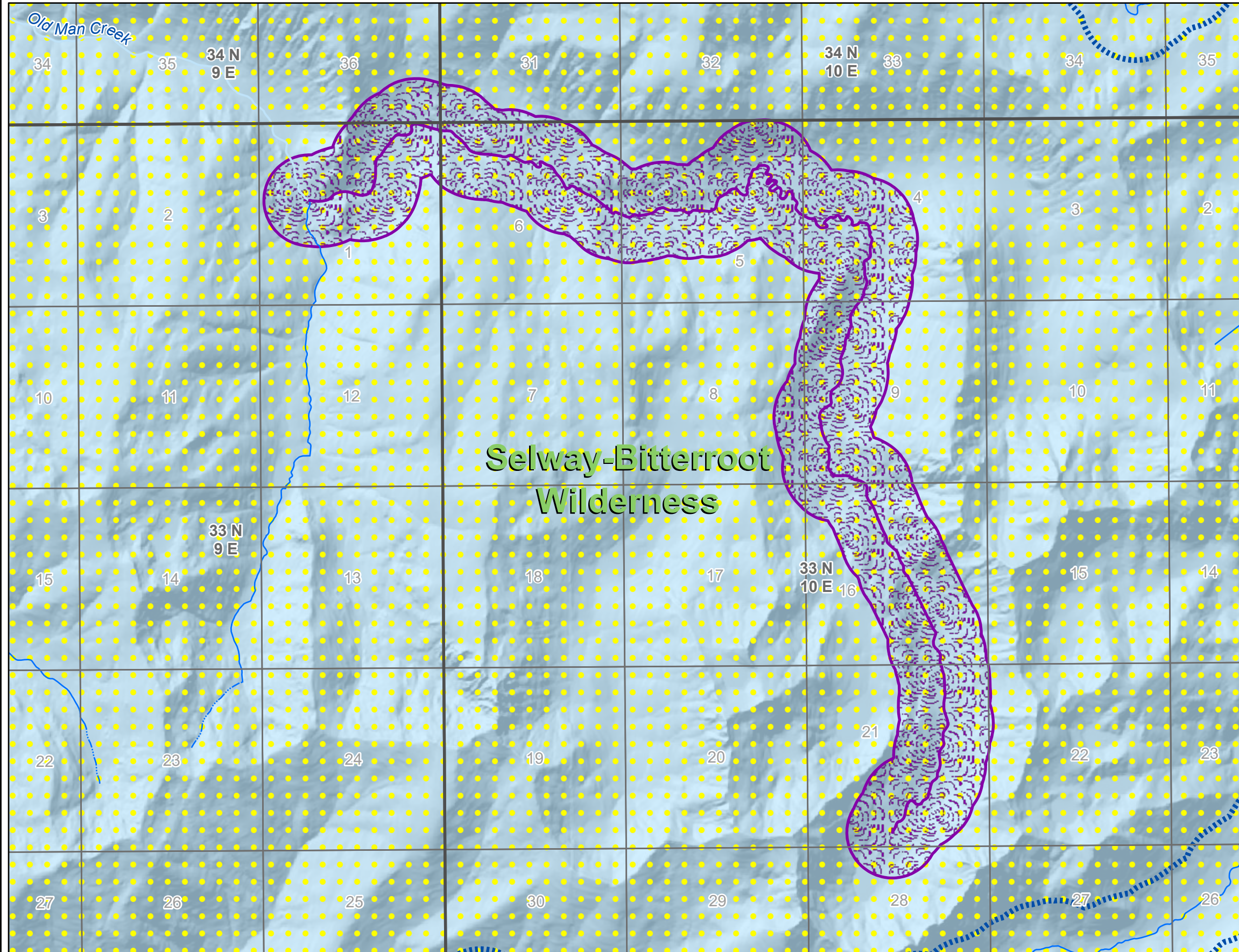
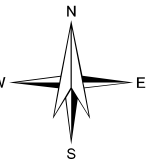
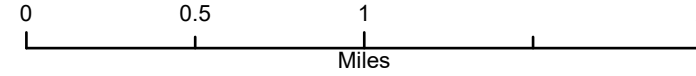


Eligible Wild and Scenic Rivers (WSR)

Nez Perce-Clearwater National Forests (NPC)

2023 Land Management Plan

Eligible Wild and Scenic River Name: Old Man Creek



<--- Primary Map Legend

- Wilderness
- Public Land Survey System Section
- Public Land Survey System Township
- Eligible WSR Class**
- Wild
- Other Eligible Stream
- USFS Land Status relative to designated WSR**
- NPC lands outside currently designated WSR

Coordinate System: NAD 1983 UTM Zone 11N
 Projection: Transverse Mercator
 Datum: North American 1983
 False Easting: 500,000.0000
 False Northing: 0.0000
 Central Meridian: -117.0000
 Scale Factor: 0.9996
 Latitude Of Origin: 0.0000
 Units: Meter

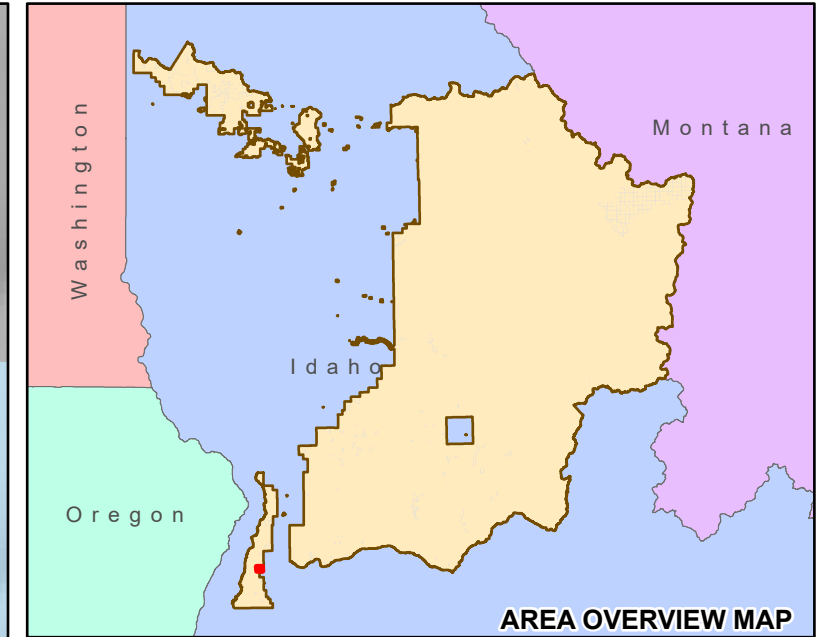
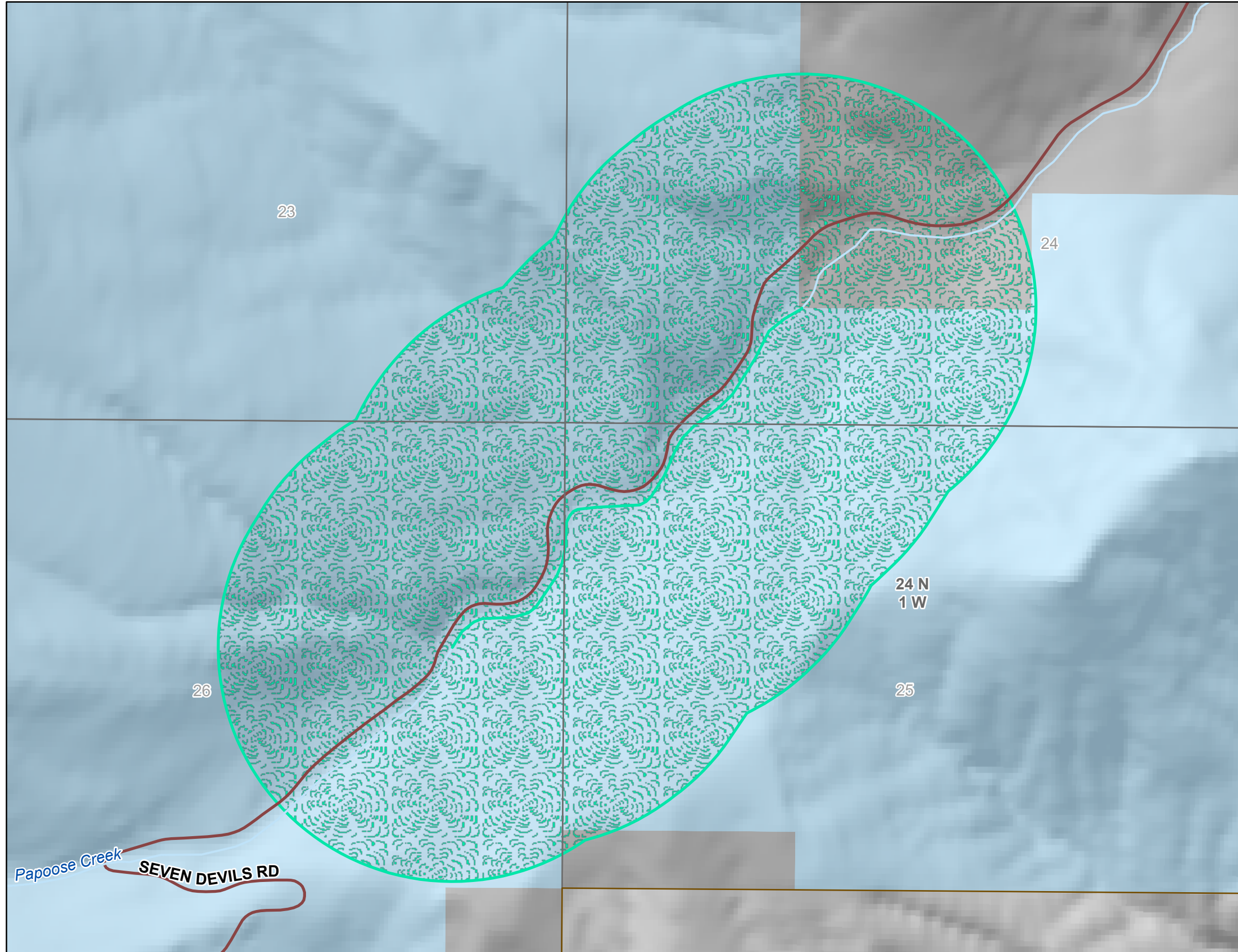
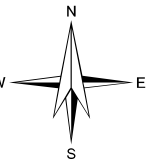
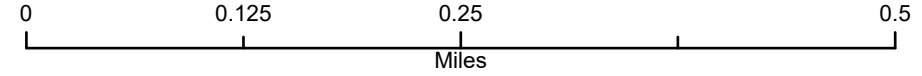


Eligible Wild and Scenic Rivers (WSR)

Nez Perce-Clearwater National Forests (NPC)

2023 Land Management Plan

Eligible Wild and Scenic River Name: Papoose Creek



<--- Primary Map Legend

- NPC Administrative Forest Boundary
- Public Land Survey System Section
- Public Land Survey System Township
- Eligible WSR Class**
- Recreational
- USFS Land Status relative to designated WSR**
- NON-FS lands outside currently designated WSR
- NPC lands outside currently designated WSR

Coordinate System: NAD 1983 UTM Zone 11N
 Projection: Transverse Mercator
 Datum: North American 1983
 False Easting: 500,000.0000
 False Northing: 0.0000
 Central Meridian: -117.0000
 Scale Factor: 0.9996
 Latitude Of Origin: 0.0000
 Units: Meter

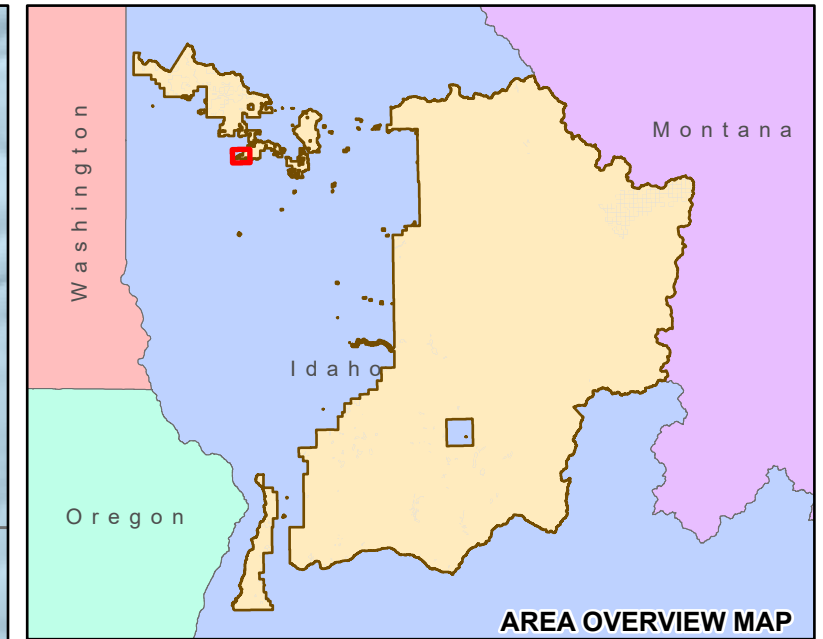
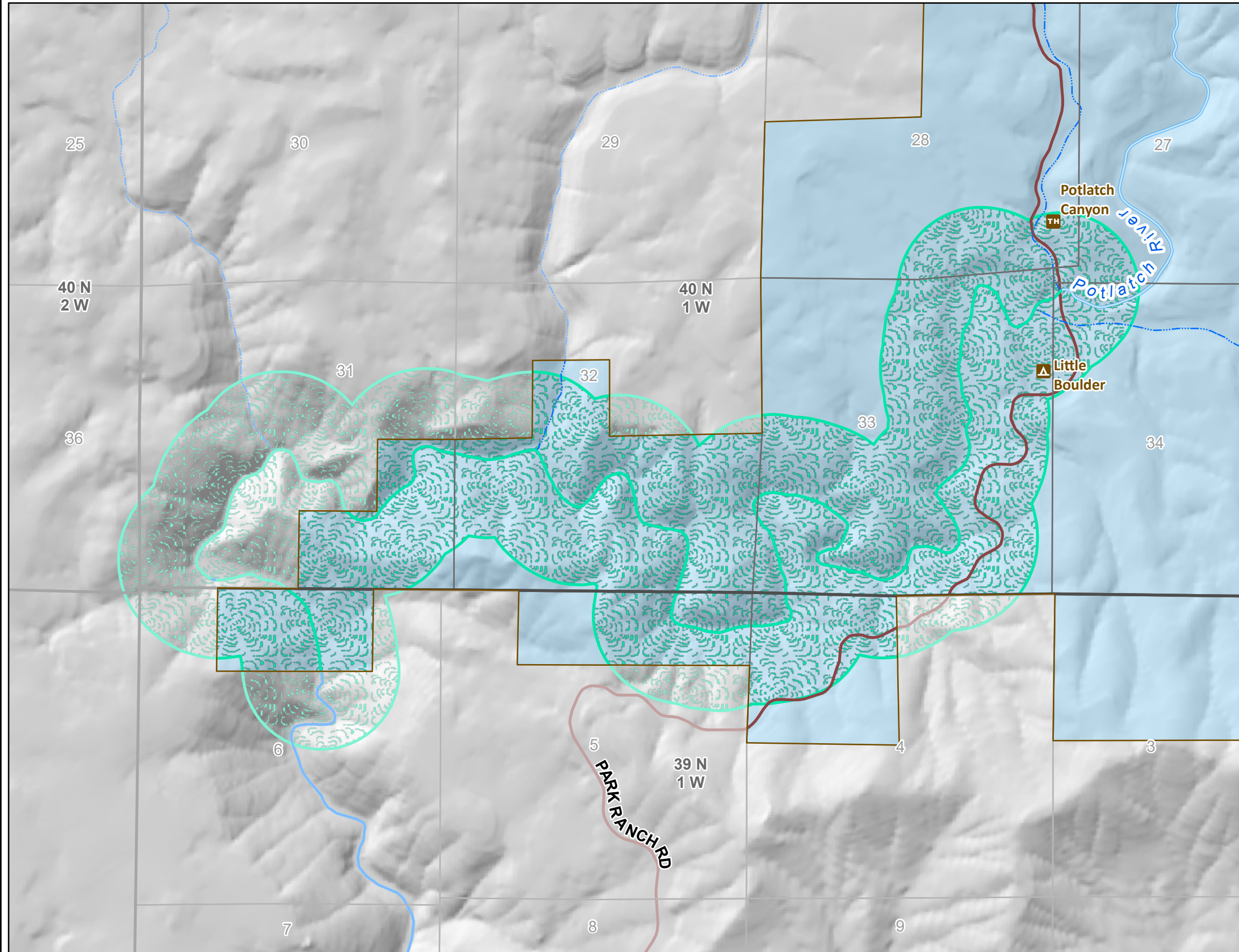
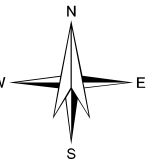
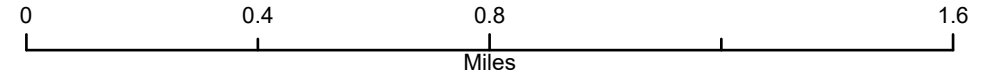


Eligible Wild and Scenic Rivers (WSR)

Nez Perce-Clearwater National Forests (NPC)

2023 Land Management Plan

Eligible Wild and Scenic River Name: Potlatch River



<--- Primary Map Legend

- NPC Administrative Forest Boundary
- Public Land Survey System Section
- Public Land Survey System Township
- Eligible WSR Class**
- Recreational
- USFS Land Status relative to designated WSR**
- NPC lands outside currently designated WSR

Coordinate System: NAD 1983 UTM Zone 11N
 Projection: Transverse Mercator
 Datum: North American 1983
 False Easting: 500,000.0000
 False Northing: 0.0000
 Central Meridian: -117.0000
 Scale Factor: 0.9996
 Latitude Of Origin: 0.0000
 Units: Meter

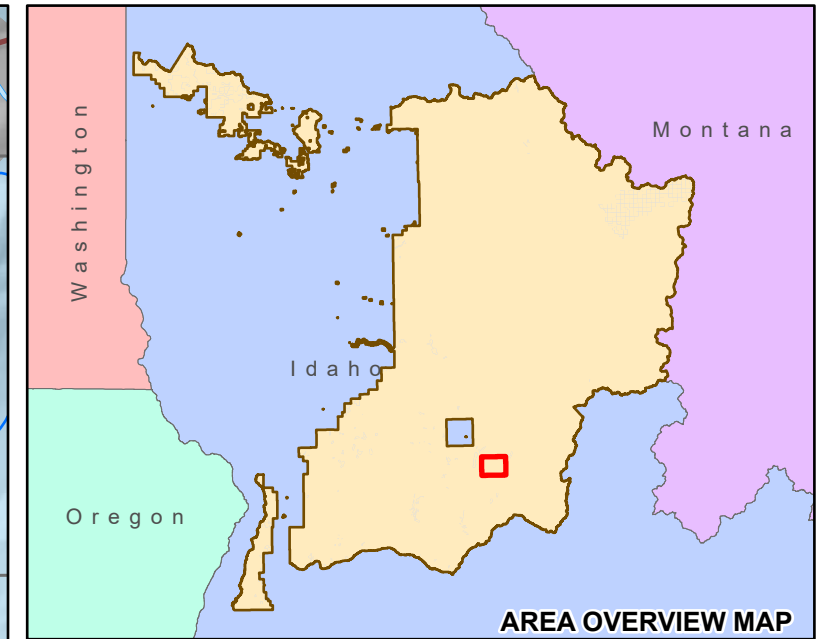
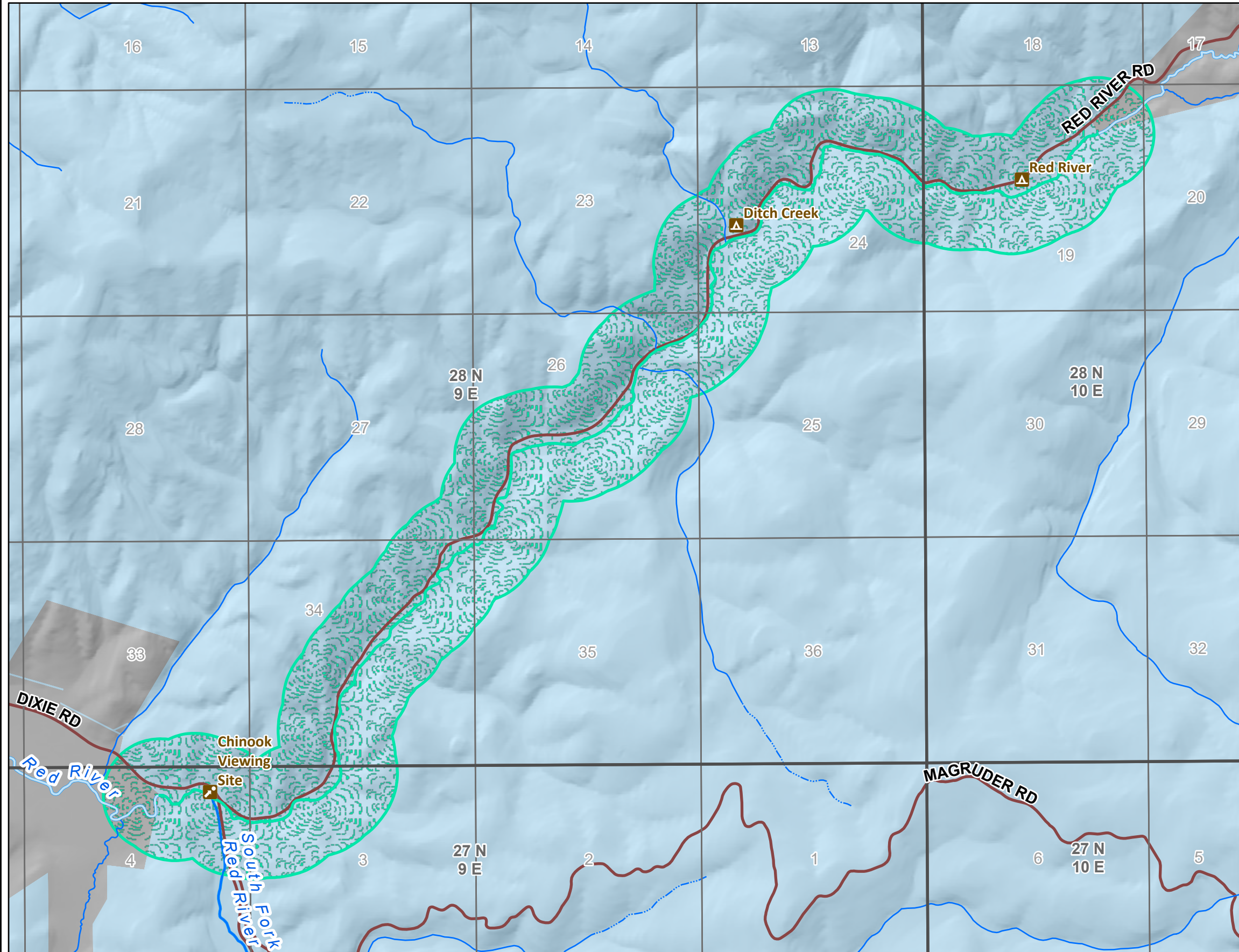
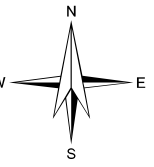
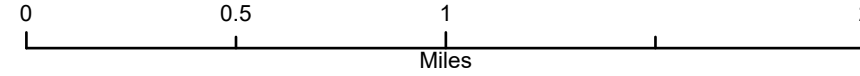


Eligible Wild and Scenic Rivers (WSR)

Nez Perce-Clearwater National Forests (NPC)

2023 Land Management Plan

Eligible Wild and Scenic River Name: Red River



<--- Primary Map Legend

- Public Land Survey System Section
- Public Land Survey System Township
- Eligible WSR Class**
- Recreational
- USFS Land Status relative to designated WSR**
- NON-FS lands outside currently designated WSR
- NPC lands outside currently designated WSR

Coordinate System: NAD 1983 UTM Zone 11N
 Projection: Transverse Mercator
 Datum: North American 1983
 False Easting: 500,000.0000
 False Northing: 0.0000
 Central Meridian: -117.0000
 Scale Factor: 0.9996
 Latitude Of Origin: 0.0000
 Units: Meter

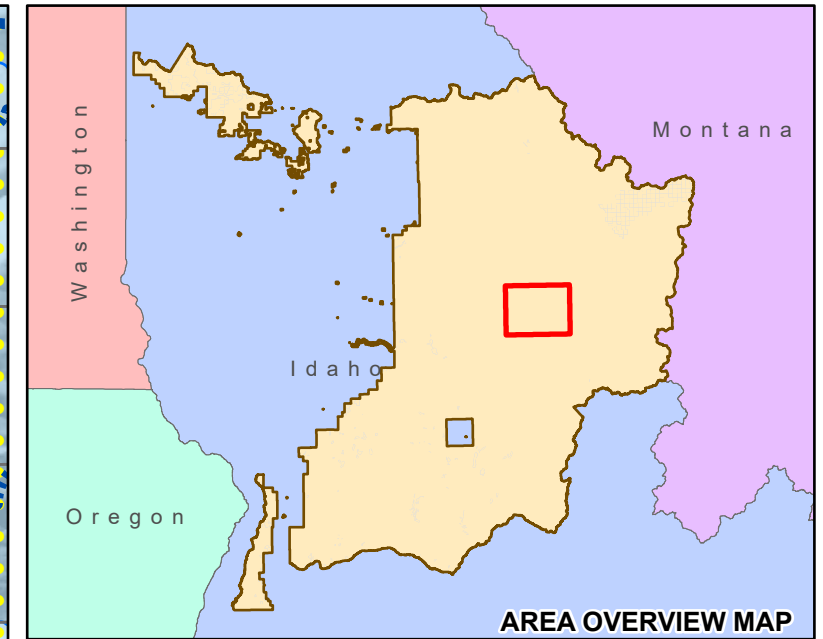
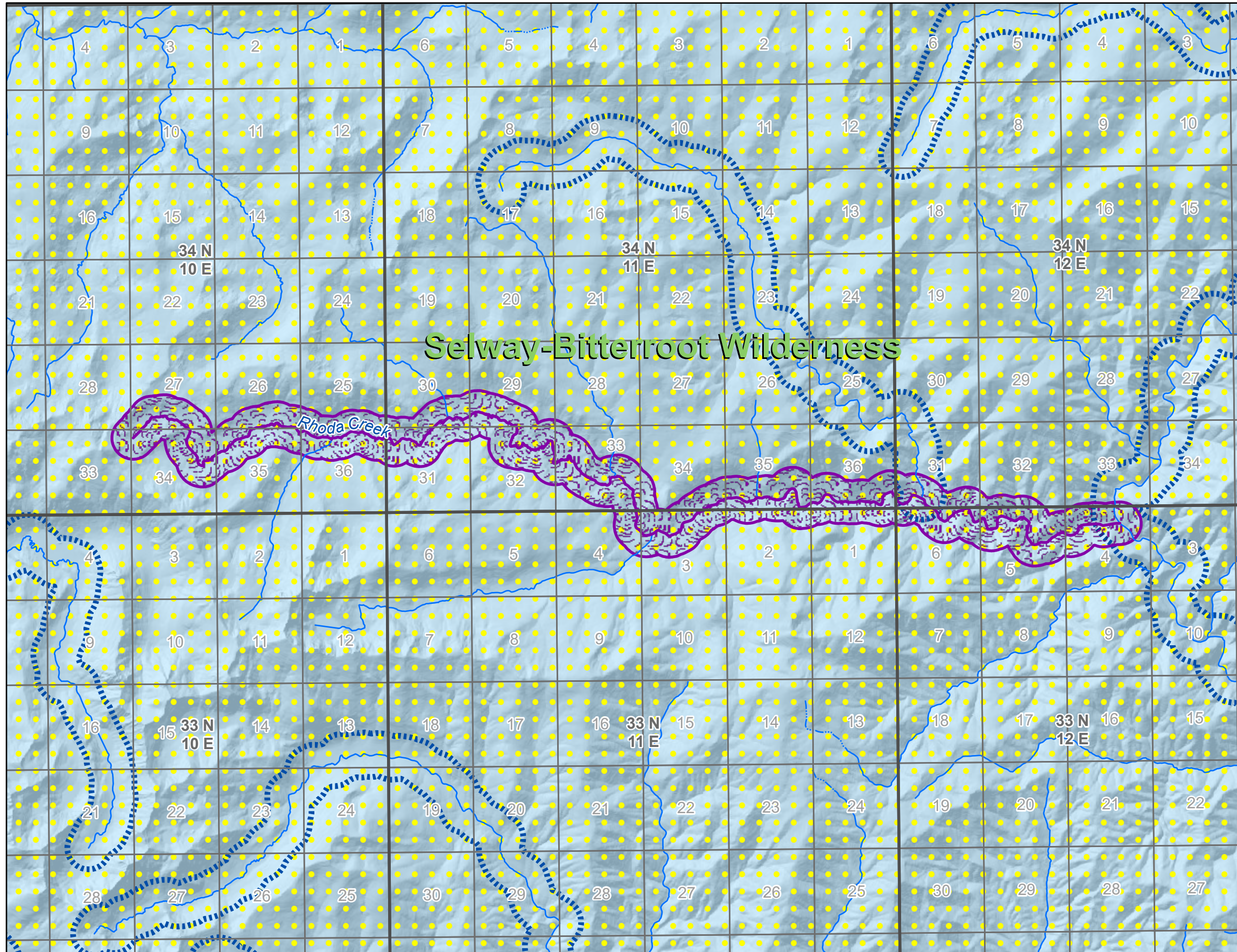
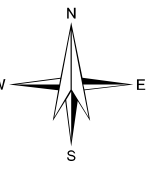
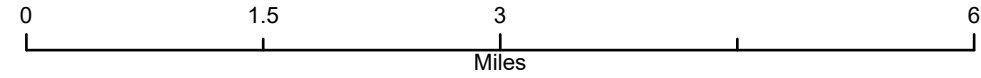


Eligible Wild and Scenic Rivers (WSR)

Nez Perce-Clearwater National Forests (NPC)

2023 Land Management Plan

Eligible Wild and Scenic River Name: Rhoda Creek



<--- Primary Map Legend

- Wilderness
- Public Land Survey System Section
- Public Land Survey System Township
- Eligible WSR Class**
- Wild
- Other Eligible Stream
- USFS Land Status relative to designated WSR**
- NPC lands outside currently designated WSR

Coordinate System: NAD 1983 UTM Zone 11N
 Projection: Transverse Mercator
 Datum: North American 1983
 False Easting: 500,000.0000
 False Northing: 0.0000
 Central Meridian: -117.0000
 Scale Factor: 0.9996
 Latitude Of Origin: 0.0000
 Units: Meter

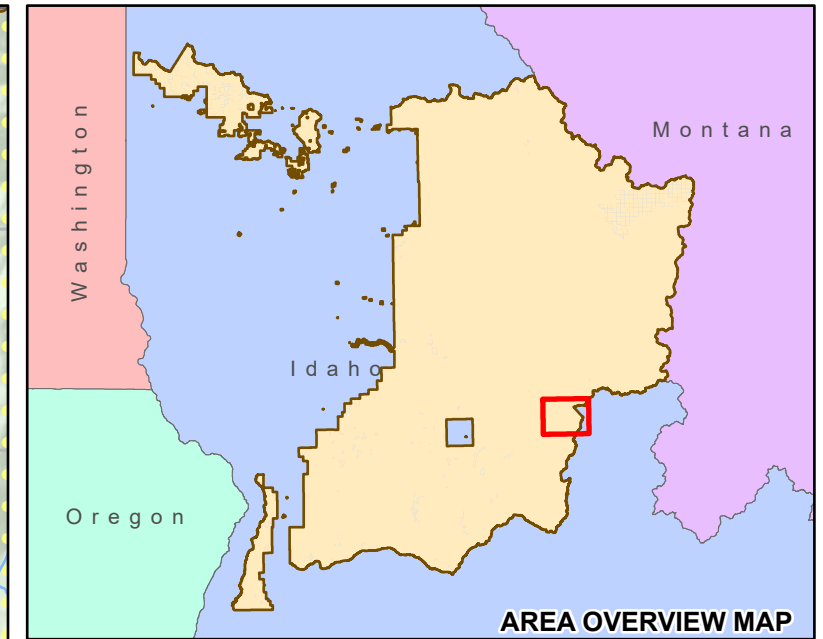
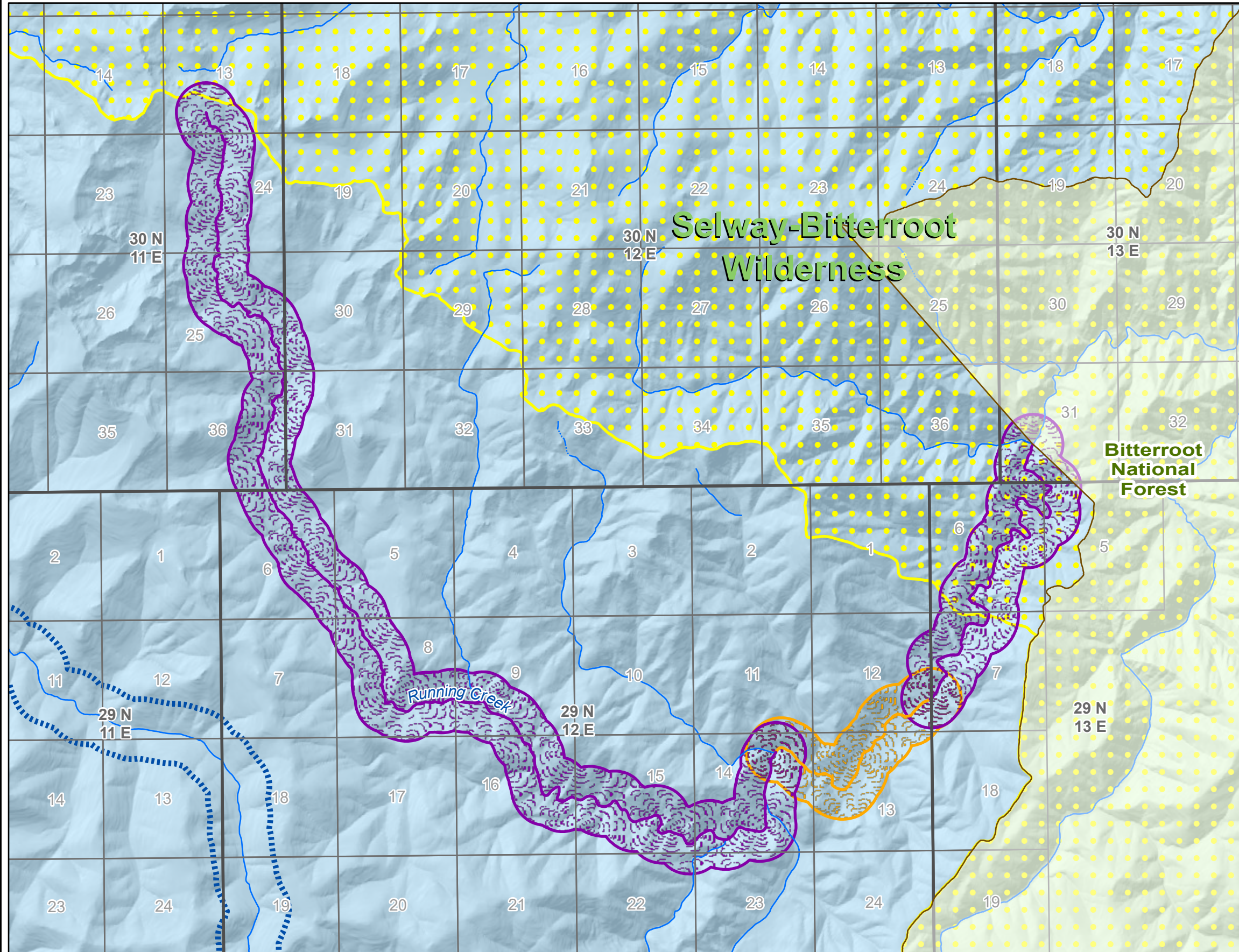
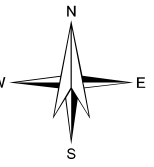
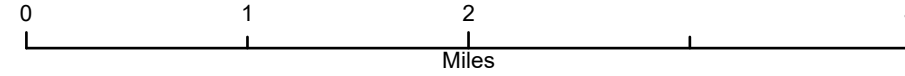


Eligible Wild and Scenic Rivers (WSR)

Nez Perce-Clearwater National Forests (NPC)

2023 Land Management Plan

Eligible Wild and Scenic River Name: Running Creek



<--- Primary Map Legend

- NPC Administrative Forest Boundary
- Wilderness
- Public Land Survey System Section
- Public Land Survey System Township
- Other National Forests
- Eligible WSR Class**
- Scenic
- Wild
- Other Eligible Stream
- USFS Land Status relative to designated WSR**
- NPC lands outside currently designated WSR

Coordinate System: NAD 1983 UTM Zone 11N
 Projection: Transverse Mercator
 Datum: North American 1983
 False Easting: 500,000.0000
 False Northing: 0.0000
 Central Meridian: -117.0000
 Scale Factor: 0.9996
 Latitude Of Origin: 0.0000
 Units: Meter

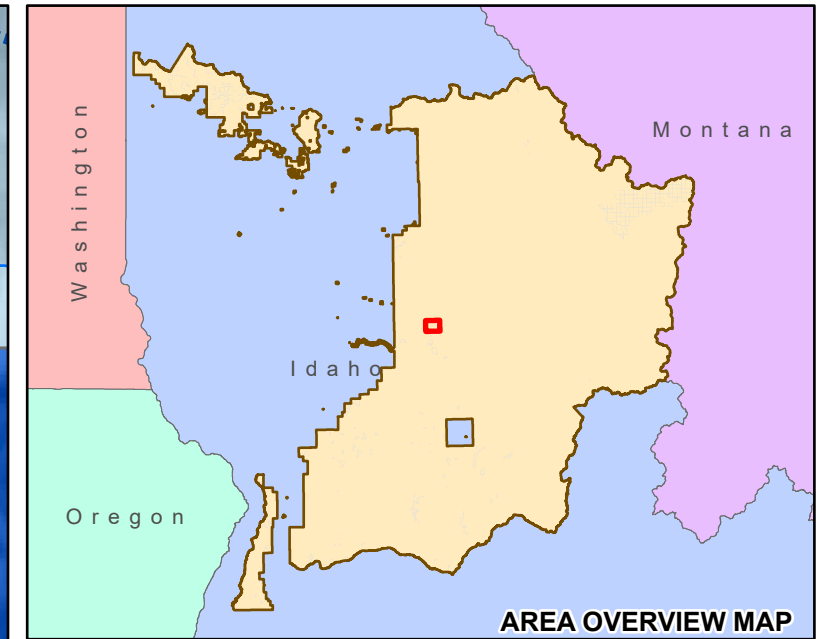
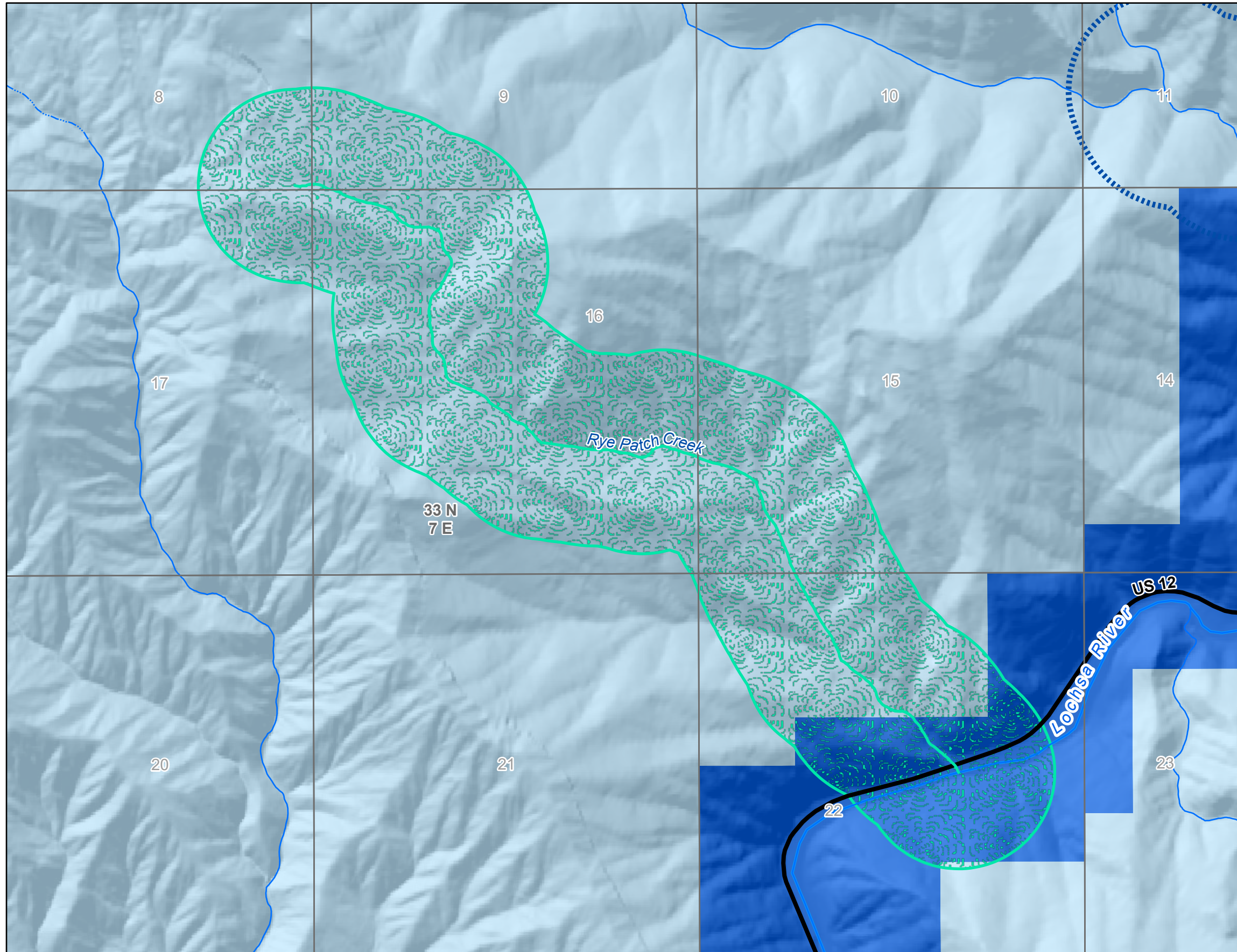
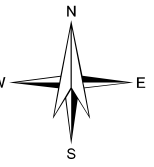
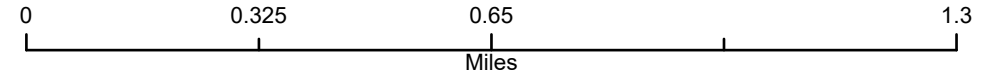


Eligible Wild and Scenic Rivers (WSR)

Nez Perce-Clearwater National Forests (NPC)

2023 Land Management Plan

Eligible Wild and Scenic River Name: Rye Patch Creek



<--- Primary Map Legend

- Public Land Survey System Section
- Public Land Survey System Township
- Eligible WSR Class**
- Recreational
- Other Eligible Stream
- USFS Land Status relative to designated WSR**
- NPC lands outside currently designated WSR
- NPC lands within currently designated WSR

Coordinate System: NAD 1983 UTM Zone 11N
 Projection: Transverse Mercator
 Datum: North American 1983
 False Easting: 500,000.0000
 False Northing: 0.0000
 Central Meridian: -117.0000
 Scale Factor: 0.9996
 Latitude Of Origin: 0.0000
 Units: Meter