

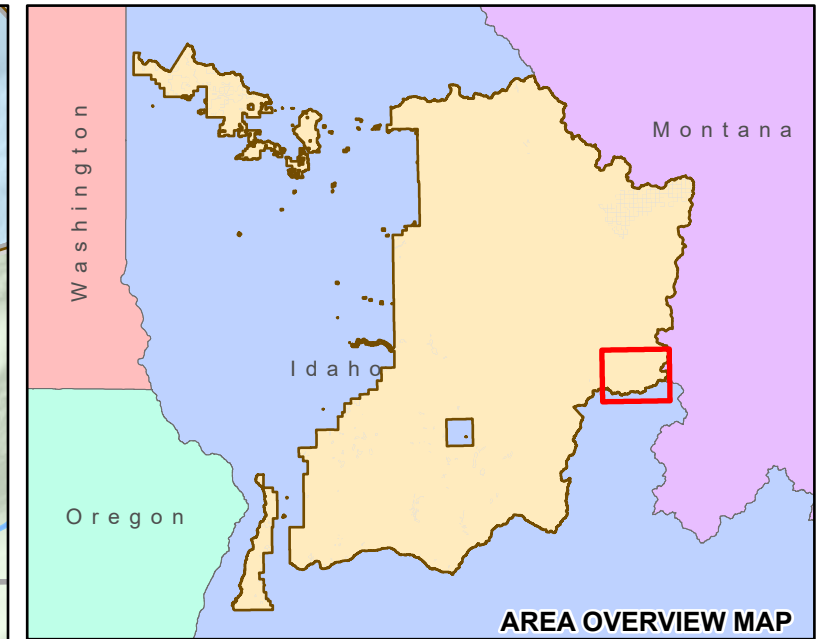
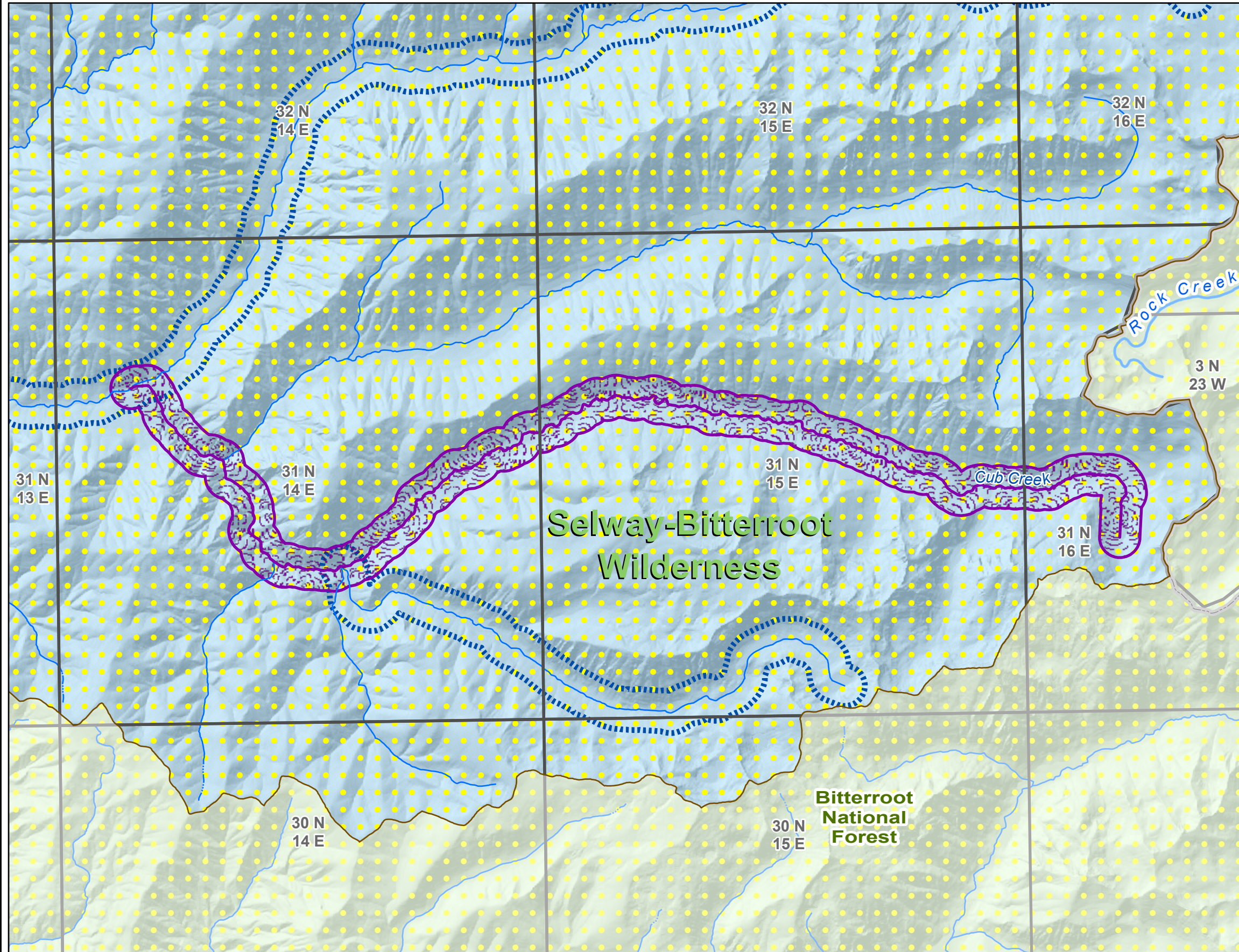
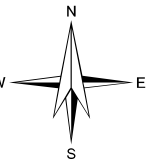
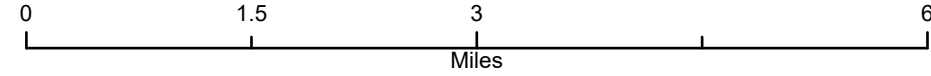


Eligible Wild and Scenic Rivers (WSR)

Nez Perce-Clearwater National Forests (NPC)

2023 Land Management Plan

Eligible Wild and Scenic River Name: Cub Creek



- <--- Primary Map Legend
- NPC Administrative Forest Boundary
 - Wilderness
 - Public Land Survey System Township
 - Other National Forests
- Eligible WSR Class
- Wild
 - Other Eligible Stream
- USFS Land Status relative to designated WSR
- NPC lands outside currently designated WSR

Coordinate System: NAD 1983 UTM Zone 11N
 Projection: Transverse Mercator
 Datum: North American 1983
 False Easting: 500,000.0000
 False Northing: 0.0000
 Central Meridian: -117.0000
 Scale Factor: 0.9996
 Latitude Of Origin: 0.0000
 Units: Meter

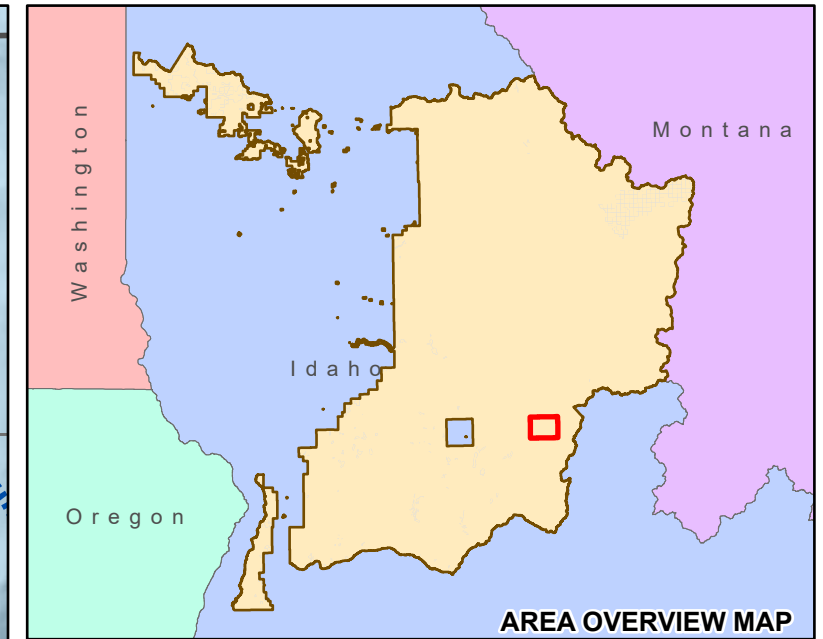
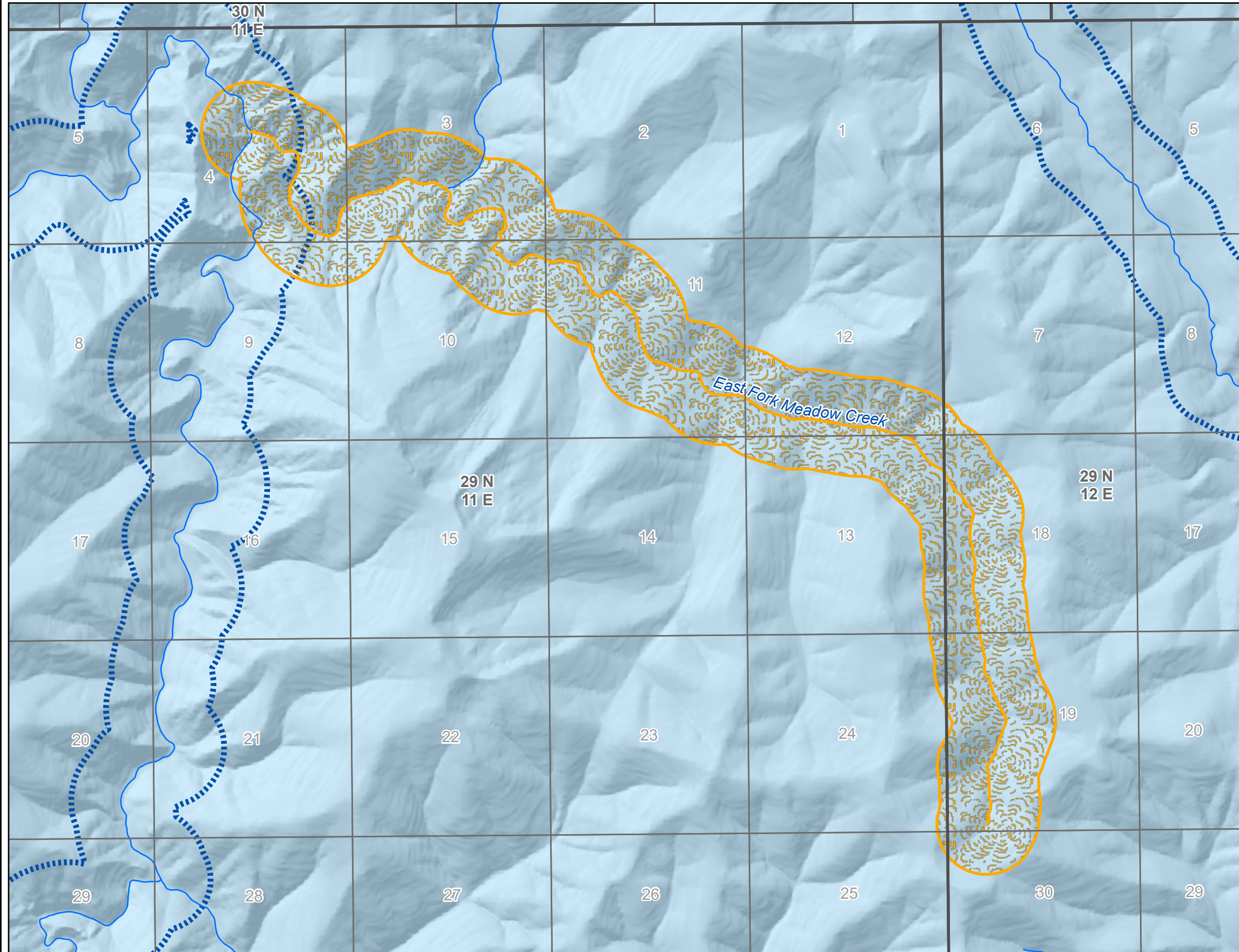
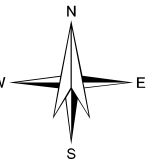
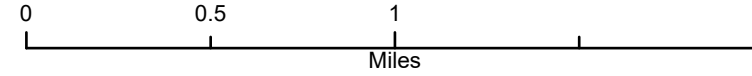


Eligible Wild and Scenic Rivers (WSR)






Nez Perce-Clearwater National Forests (NPC)

2023 Land Management Plan

Eligible Wild and Scenic River Name: East Fork Meadow Creek



<--- Primary Map Legend

-  Public Land Survey System Section
-  Public Land Survey System Township
- Eligible WSR Class**
-  Scenic
-  Other Eligible Stream
- USFS Land Status relative to designated WSR**
-  NPC lands outside currently designated WSR

Coordinate System: NAD 1983 UTM Zone 11N
 Projection: Transverse Mercator
 Datum: North American 1983
 False Easting: 500,000.0000
 False Northing: 0.0000
 Central Meridian: -117.0000
 Scale Factor: 0.9996
 Latitude Of Origin: 0.0000
 Units: Meter

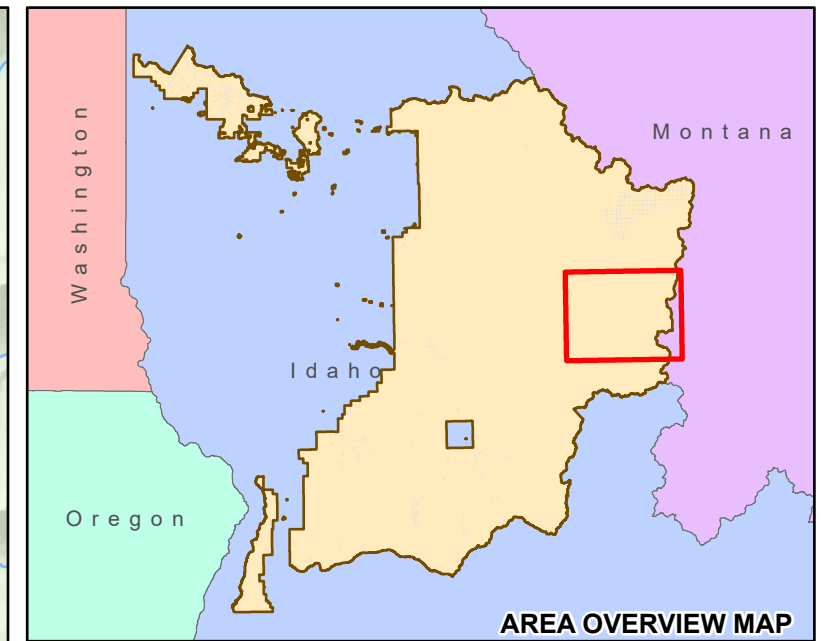
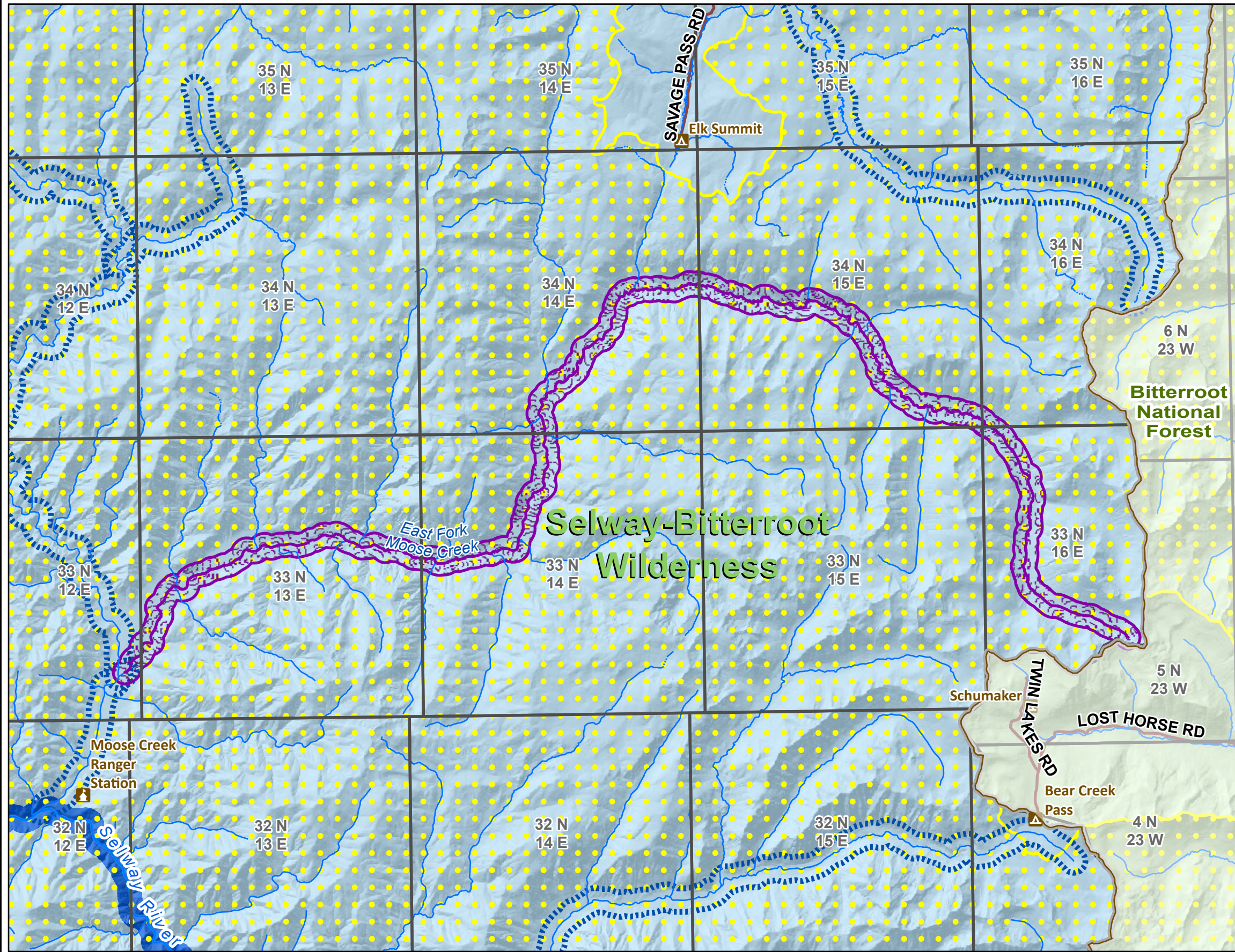
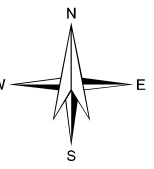
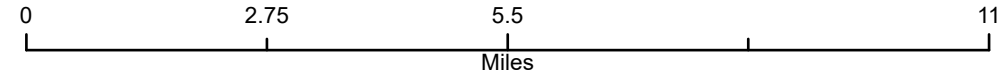


Eligible Wild and Scenic Rivers (WSR)

Nez Perce-Clearwater National Forests (NPC)

2023 Land Management Plan

Eligible Wild and Scenic River Name: East Fork Moose Creek



- Primary Map Legend**
- NPC Administrative Forest Boundary
 - Wilderness
 - Public Land Survey System Township
 - Other National Forests
- Eligible WSR Class**
- Wild
 - Other Eligible Stream
- USFS Land Status relative to designated WSR**
- NPC lands outside currently designated WSR
 - NPC lands within currently designated WSR

Coordinate System: NAD 1983 UTM Zone 11N
 Projection: Transverse Mercator
 Datum: North American 1983
 False Easting: 500,000.0000
 False Northing: 0.0000
 Central Meridian: -117.0000
 Scale Factor: 0.9996
 Latitude Of Origin: 0.0000
 Units: Meter

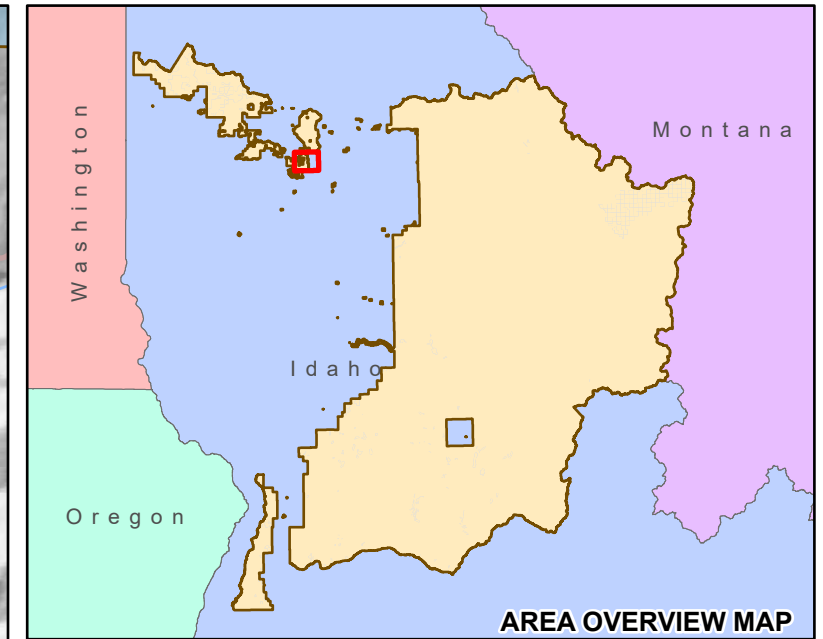
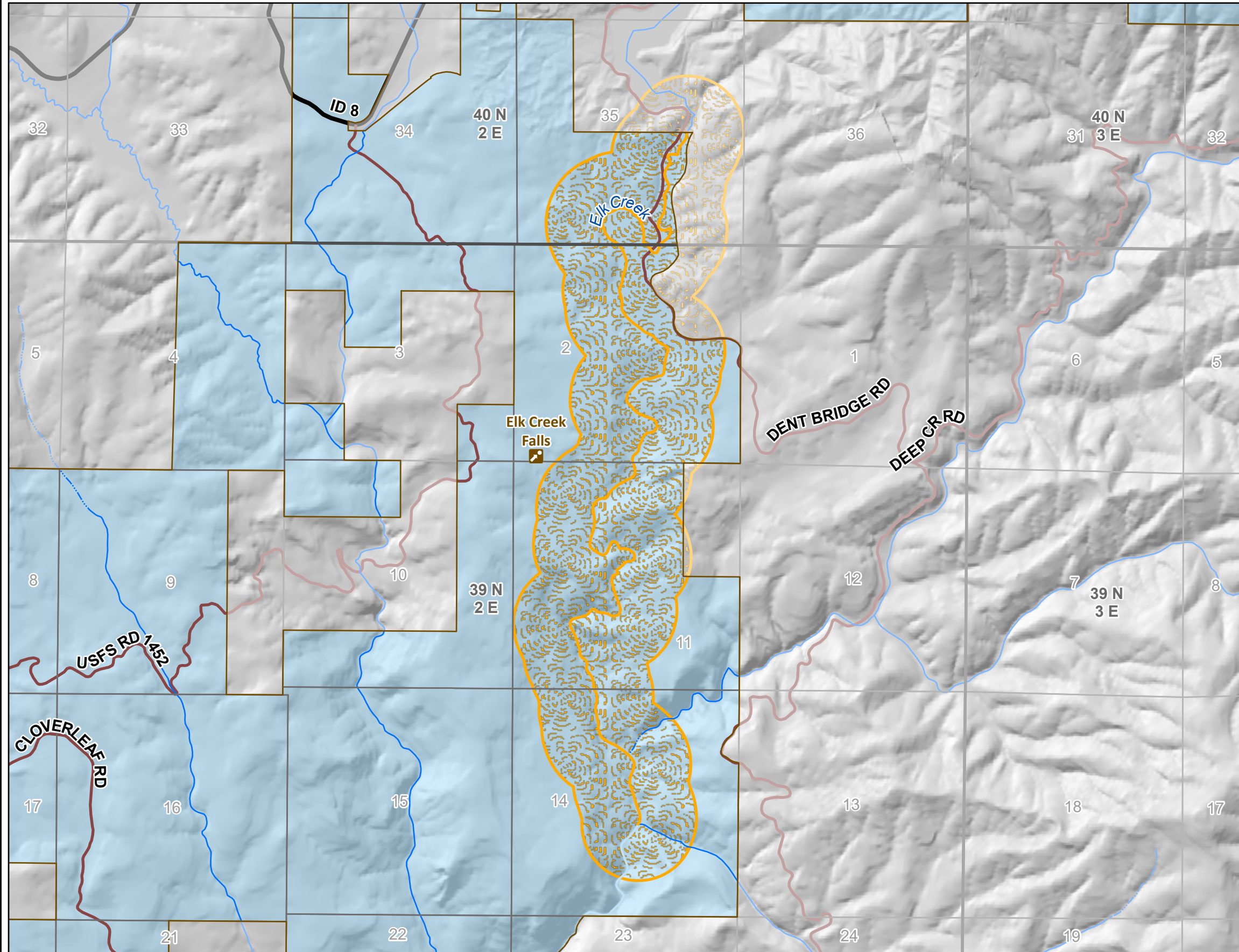
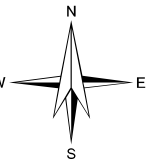
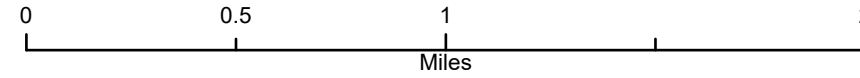


Eligible Wild and Scenic Rivers (WSR)

Nez Perce-Clearwater National Forests (NPC)

2023 Land Management Plan

Eligible Wild and Scenic River Name: Elk Creek



<--- Primary Map Legend

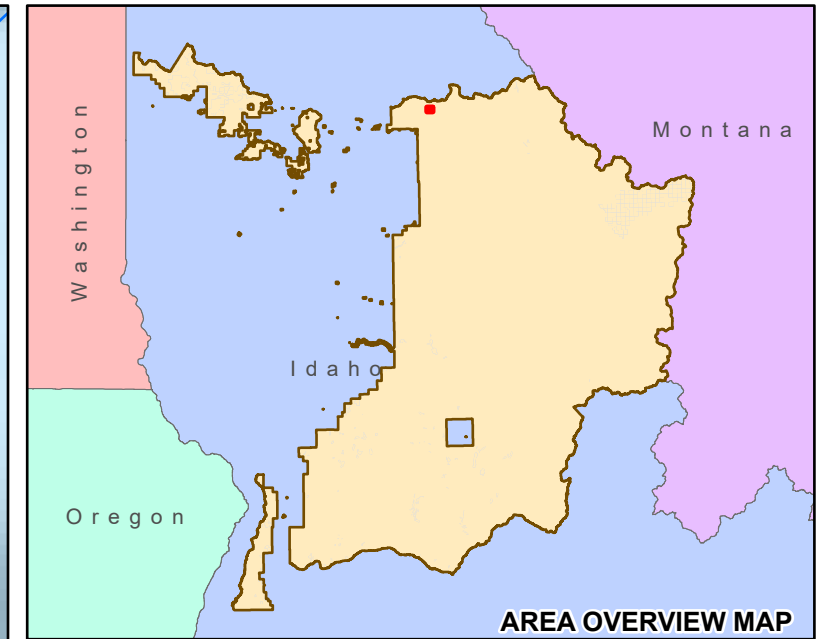
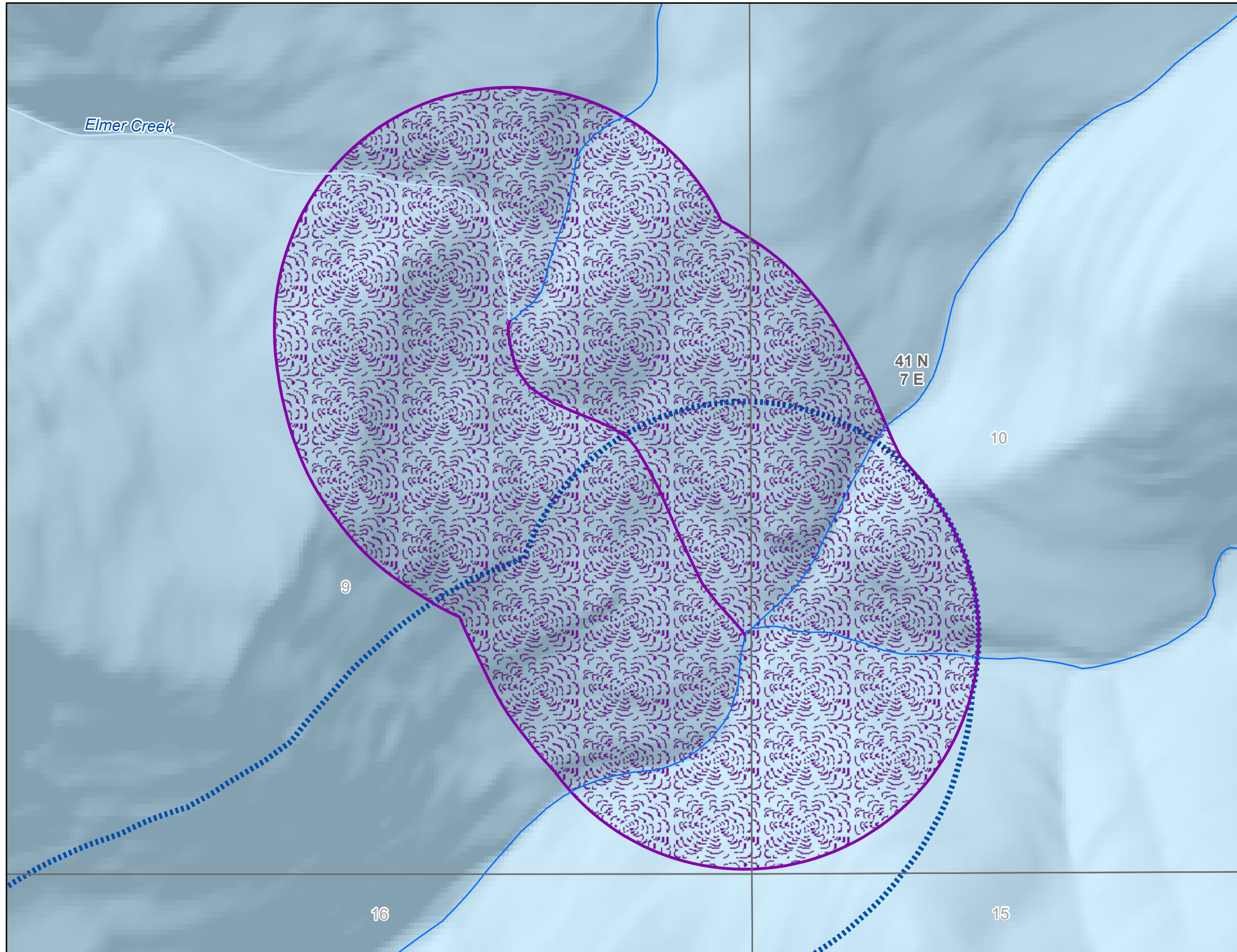
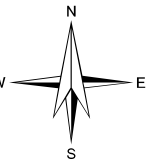
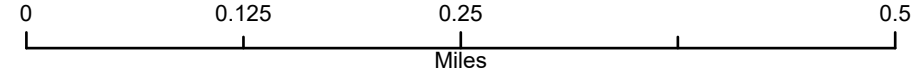
- NPC Administrative Forest Boundary
- Public Land Survey System Section
- Public Land Survey System Township
- Eligible WSR Class**
- Scenic
- USFS Land Status relative to designated WSR**
- NPC lands outside currently designated WSR

Coordinate System: NAD 1983 UTM Zone 11N
 Projection: Transverse Mercator
 Datum: North American 1983
 False Easting: 500,000.0000
 False Northing: 0.0000
 Central Meridian: -117.0000
 Scale Factor: 0.9996
 Latitude Of Origin: 0.0000
 Units: Meter



Eligible Wild and Scenic Rivers (WSR)

Nez Perce-Clearwater National Forests (NPC)
2023 Land Management Plan
Eligible Wild and Scenic River Name: Elmer Creek



<--- Primary Map Legend

- Public Land Survey System Section
- Public Land Survey System Township
- Eligible WSR Class**
 - Wild
 - Other Eligible Stream
- USFS Land Status relative to designated WSR**
 - NPC lands outside currently designated WSR

Coordinate System: NAD 1983 UTM Zone 11N
Projection: Transverse Mercator
Datum: North American 1983
False Easting: 500,000.0000
False Northing: 0.0000
Central Meridian: -117.0000
Scale Factor: 0.9996
Latitude Of Origin: 0.0000
Units: Meter

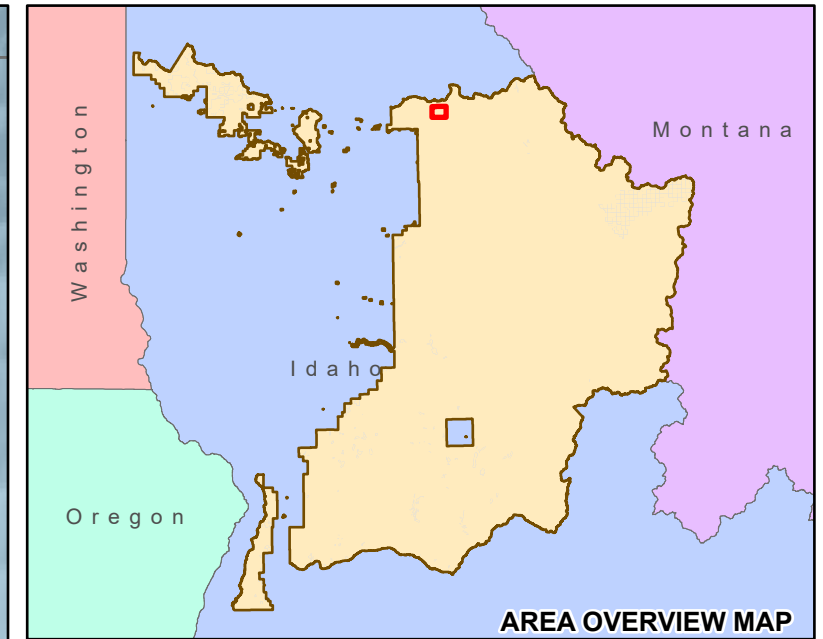
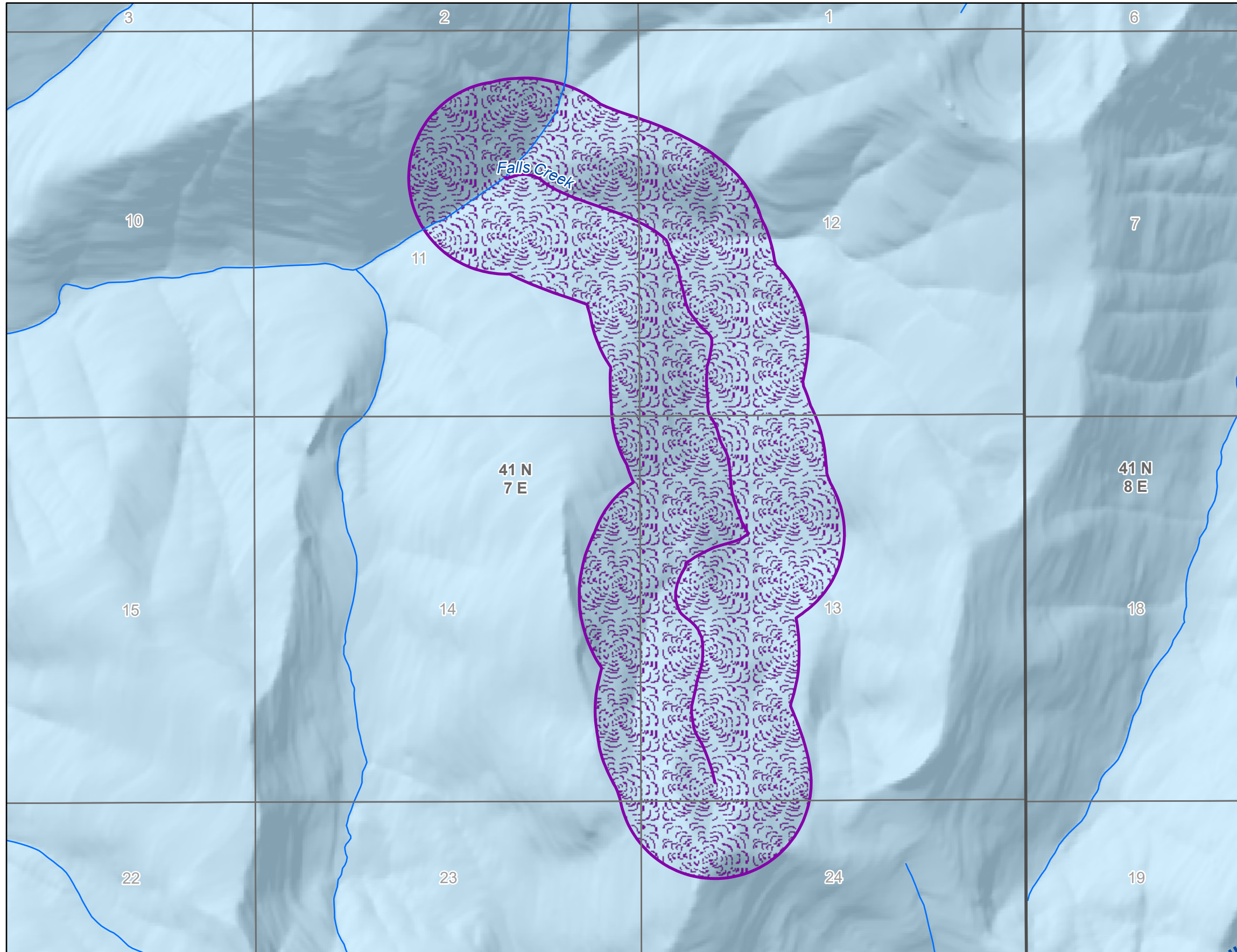
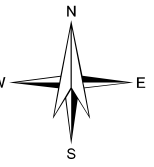
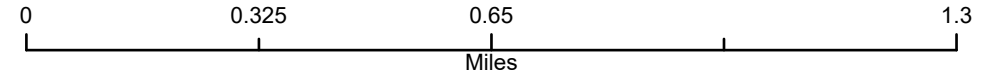


Eligible Wild and Scenic Rivers (WSR)

Nez Perce-Clearwater National Forests (NPC)

2023 Land Management Plan

Eligible Wild and Scenic River Name: Falls Creek



<--- Primary Map Legend

- Public Land Survey System Section
- Public Land Survey System Township
- Eligible WSR Class**
 - Wild
 - Other Eligible Stream
- USFS Land Status relative to designated WSR**
 - NPC lands outside currently designated WSR

Coordinate System: NAD 1983 UTM Zone 11N
 Projection: Transverse Mercator
 Datum: North American 1983
 False Easting: 500,000.0000
 False Northing: 0.0000
 Central Meridian: -117.0000
 Scale Factor: 0.9996
 Latitude Of Origin: 0.0000
 Units: Meter

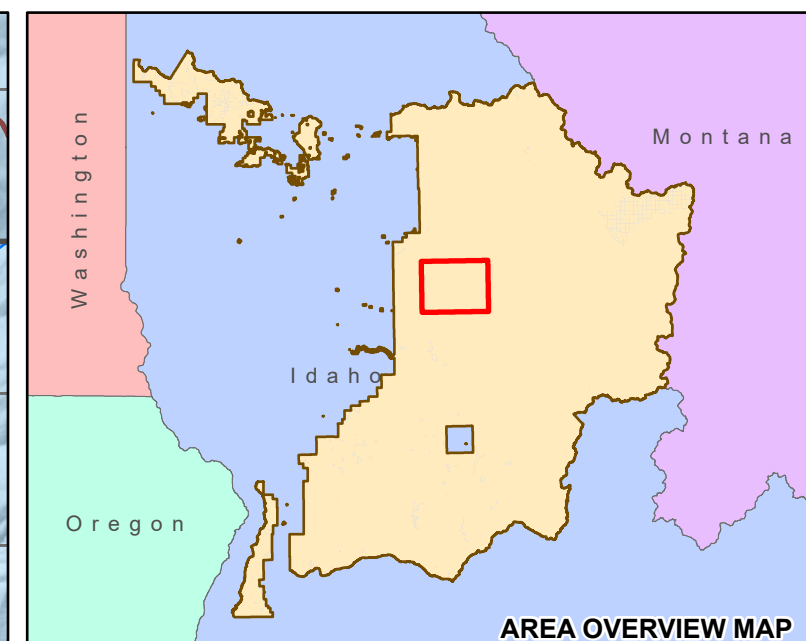
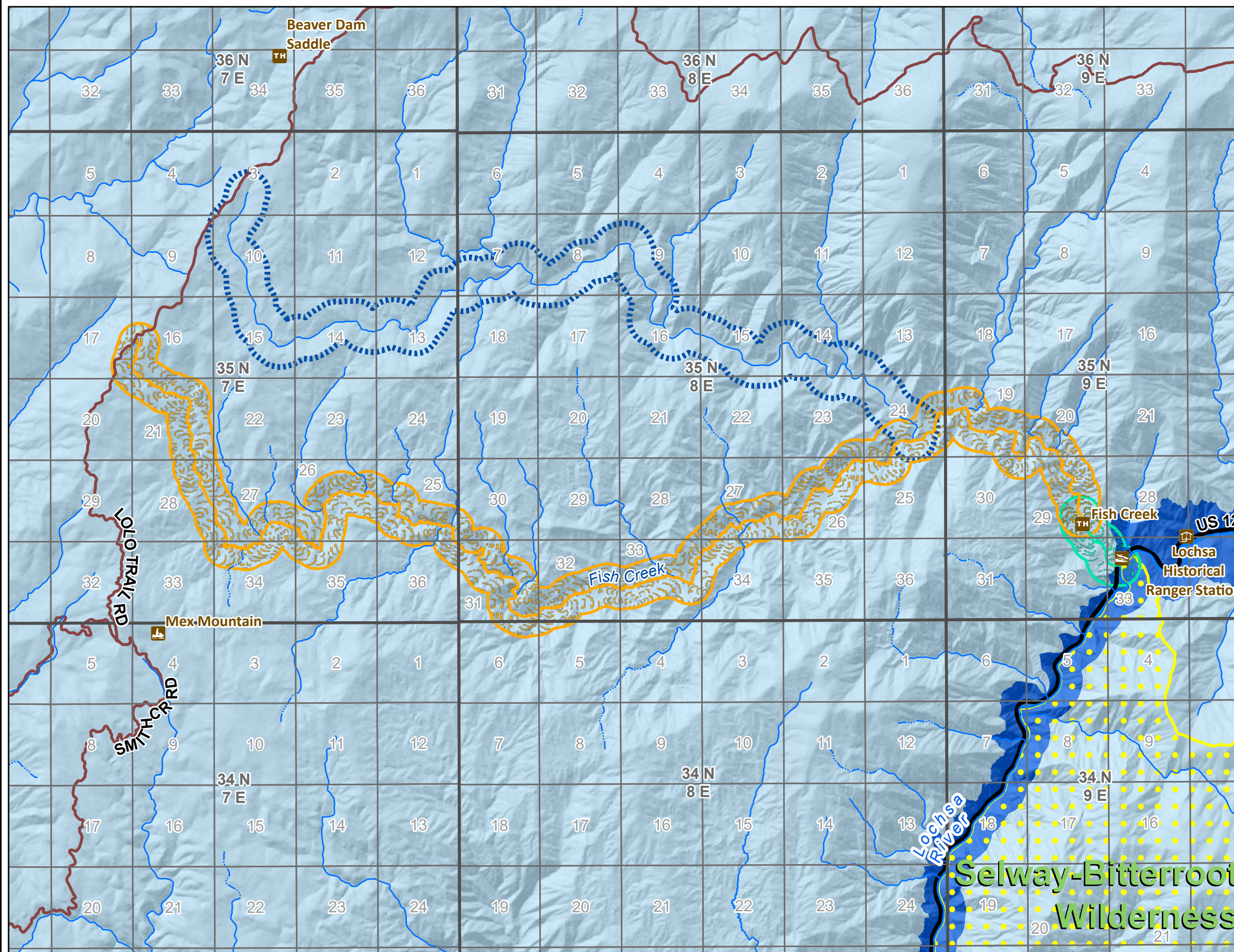
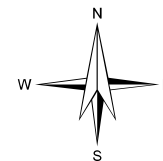
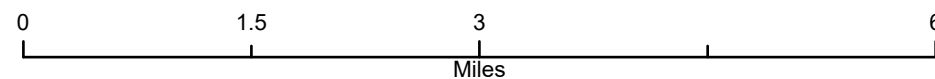


Eligible Wild and Scenic Rivers (WSR)

Nez Perce-Clearwater National Forests (NPC)

2023 Land Management Plan

Eligible Wild and Scenic River Name: Fish Creek



- Primary Map Legend**
- Wilderness
 - Public Land Survey System Section
 - Public Land Survey System Township
- Eligible WSR Class**
- Recreational
 - Scenic
 - Other Eligible Stream
- USFS Land Status relative to designated WSR**
- NPC lands outside currently designated WSR
 - NPC lands within currently designated WSR

Coordinate System: NAD 1983 UTM Zone 11N
 Projection: Transverse Mercator
 Datum: North American 1983
 False Easting: 500,000.0000
 False Northing: 0.0000
 Central Meridian: -117.0000
 Scale Factor: 0.9996
 Latitude Of Origin: 0.0000
 Units: Meter

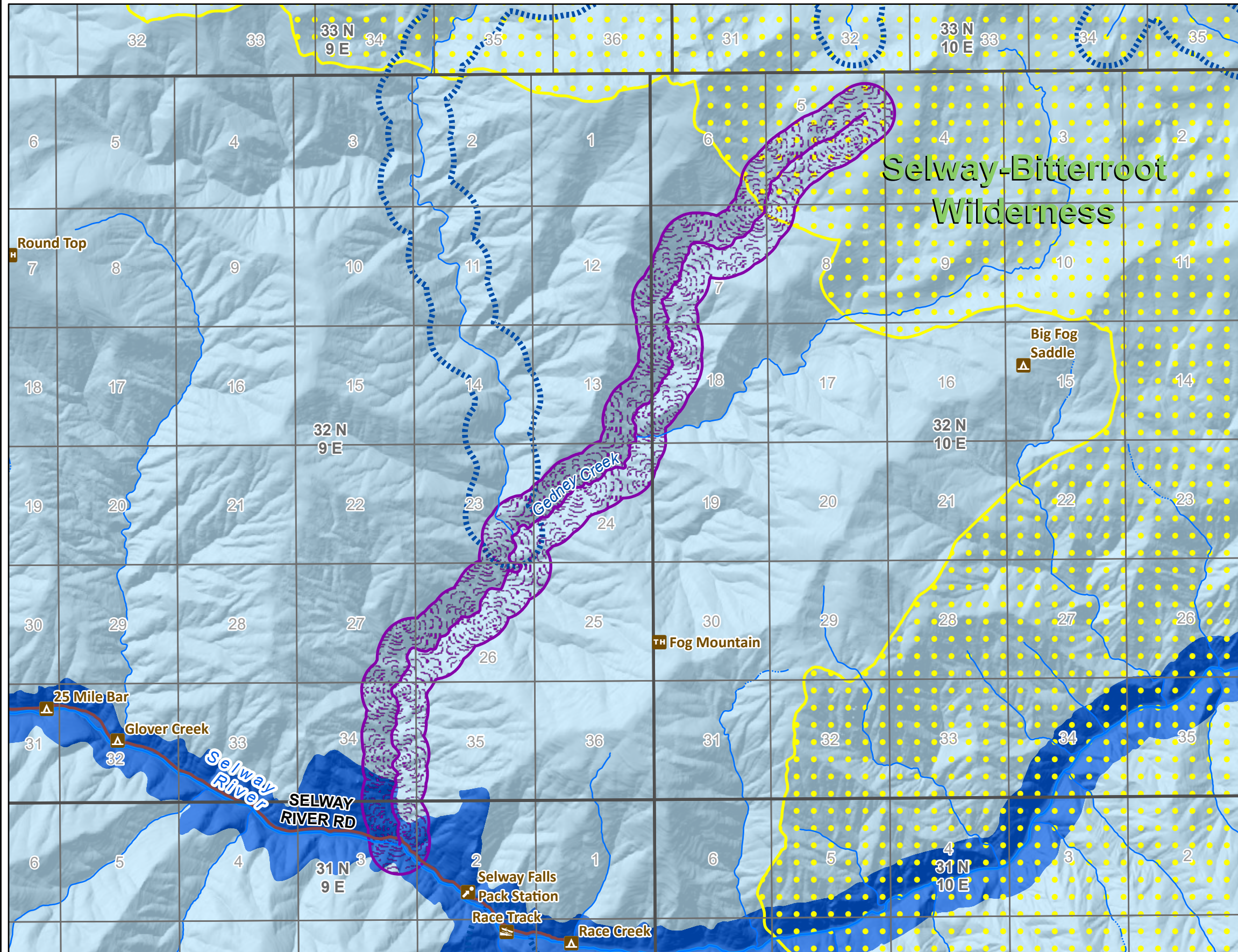
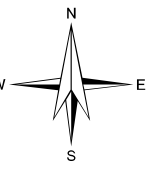
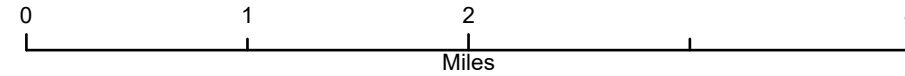


Eligible Wild and Scenic Rivers (WSR)

Nez Perce-Clearwater National Forests (NPC)

2023 Land Management Plan

Eligible Wild and Scenic River Name: Gedney Creek



<--- Primary Map Legend

- Wilderness
- Public Land Survey System Section
- Public Land Survey System Township
- Eligible WSR Class**
- Wild
- Other Eligible Stream
- USFS Land Status relative to designated WSR**
- NPC lands outside currently designated WSR
- NPC lands within currently designated WSR

Coordinate System: NAD 1983 UTM Zone 11N
 Projection: Transverse Mercator
 Datum: North American 1983
 False Easting: 500,000.0000
 False Northing: 0.0000
 Central Meridian: -117.0000
 Scale Factor: 0.9996
 Latitude Of Origin: 0.0000
 Units: Meter

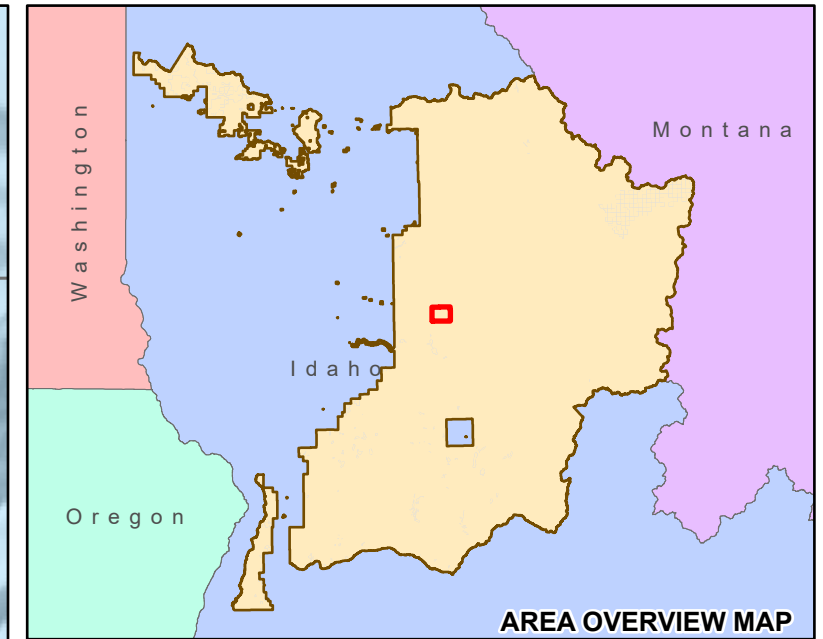
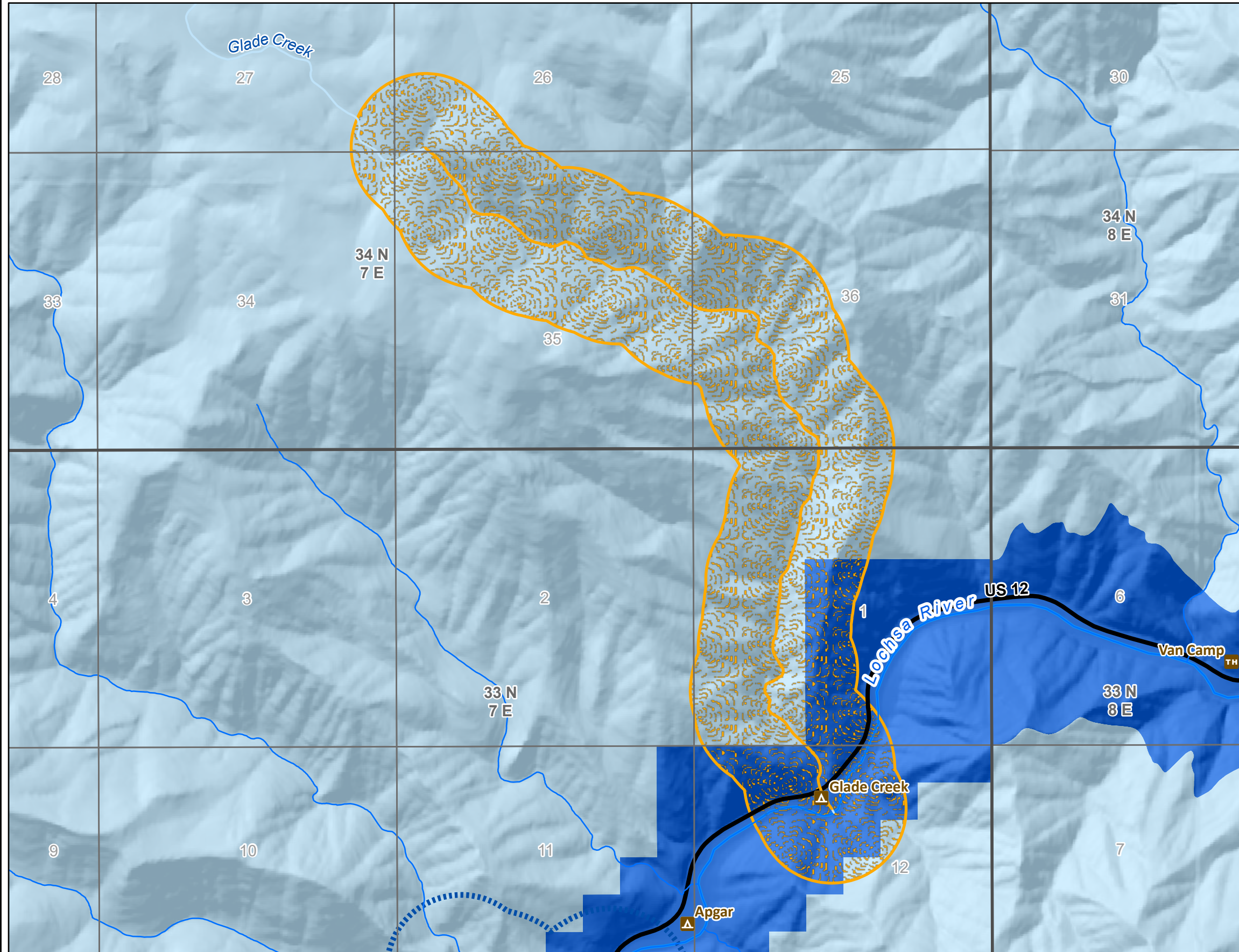
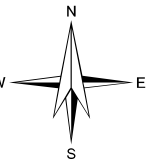
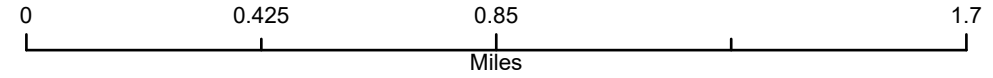


Eligible Wild and Scenic Rivers (WSR)

Nez Perce-Clearwater National Forests (NPC)

2023 Land Management Plan

Eligible Wild and Scenic River Name: Glade Creek



Primary Map Legend

- Public Land Survey System Section
- Public Land Survey System Township

Eligible WSR Class

- Scenic
- Other Eligible Stream

USFS Land Status relative to designated WSR

- NPC lands outside currently designated WSR
- NPC lands within currently designated WSR

Coordinate System: NAD 1983 UTM Zone 11N
 Projection: Transverse Mercator
 Datum: North American 1983
 False Easting: 500,000.0000
 False Northing: 0.0000
 Central Meridian: -117.0000
 Scale Factor: 0.9996
 Latitude Of Origin: 0.0000
 Units: Meter

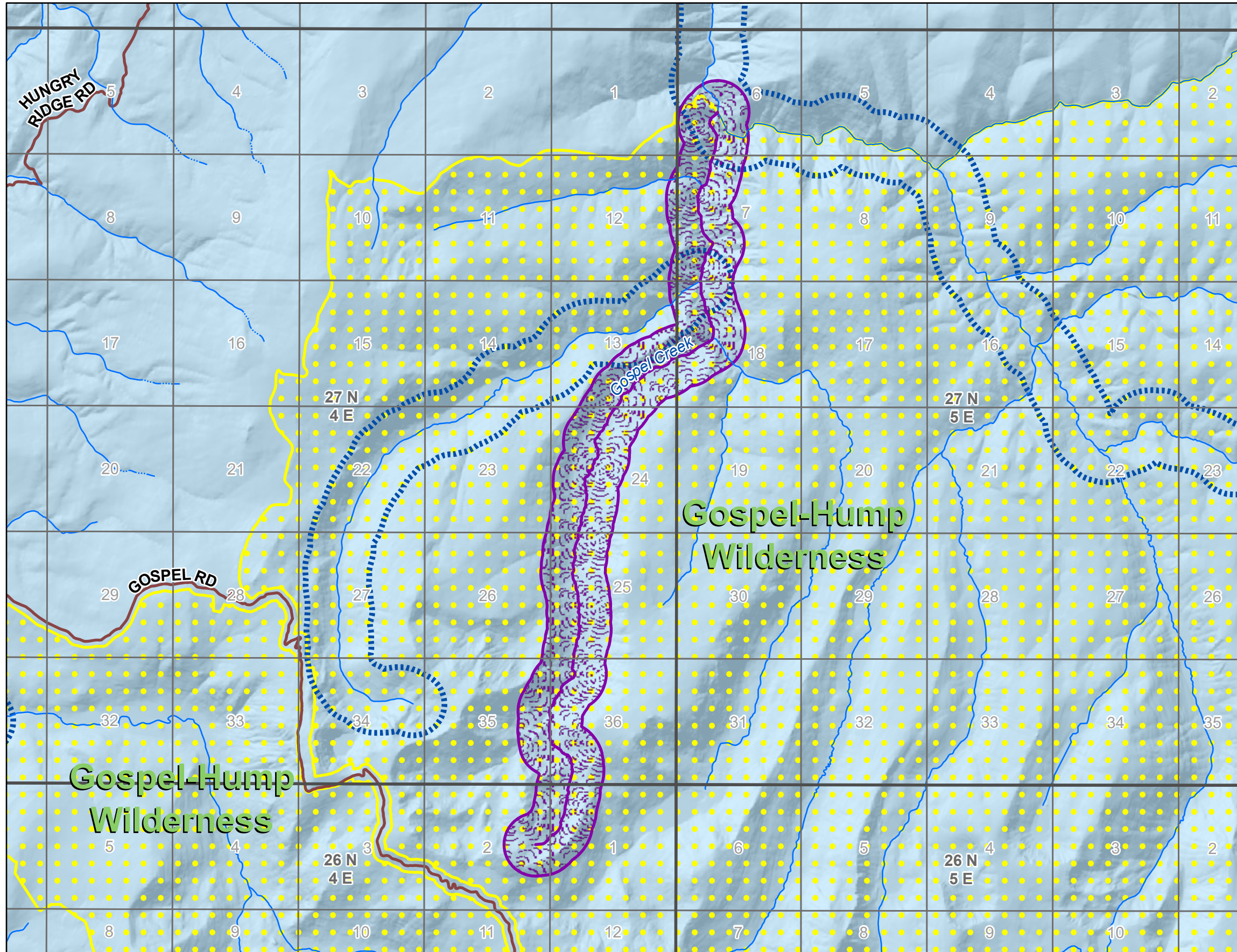
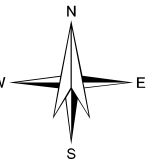
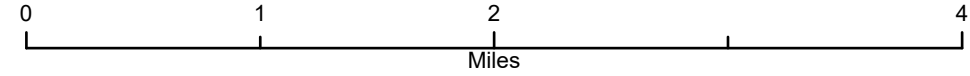


Eligible Wild and Scenic Rivers (WSR)

Nez Perce-Clearwater National Forests (NPC)

2023 Land Management Plan

Eligible Wild and Scenic River Name: Gospel Creek



<--- Primary Map Legend

- Wilderness
- Public Land Survey System Section
- Public Land Survey System Township
- Eligible WSR Class**
- Wild
- Other Eligible Stream
- USFS Land Status relative to designated WSR**
- NPC lands outside currently designated WSR

Coordinate System: NAD 1983 UTM Zone 11N
 Projection: Transverse Mercator
 Datum: North American 1983
 False Easting: 500,000.0000
 False Northing: 0.0000
 Central Meridian: -117.0000
 Scale Factor: 0.9996
 Latitude Of Origin: 0.0000
 Units: Meter

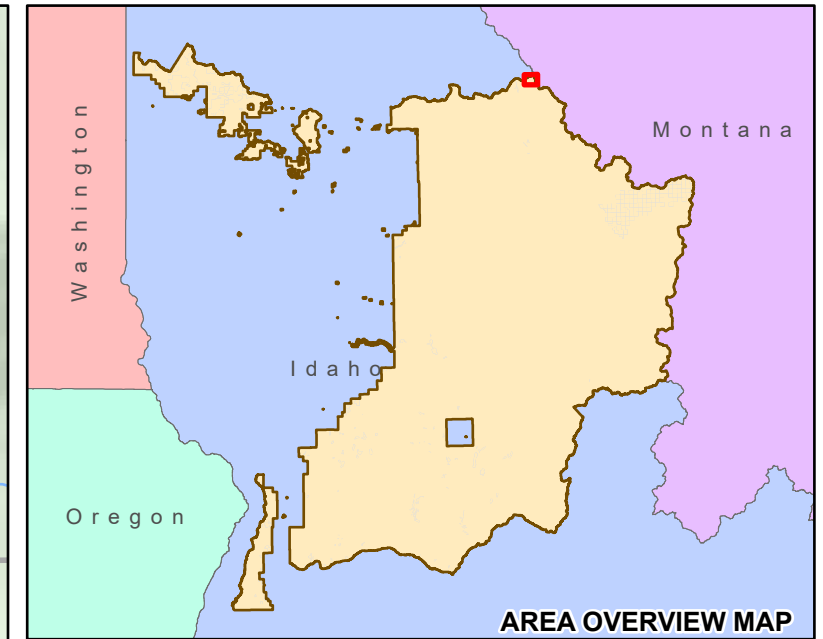
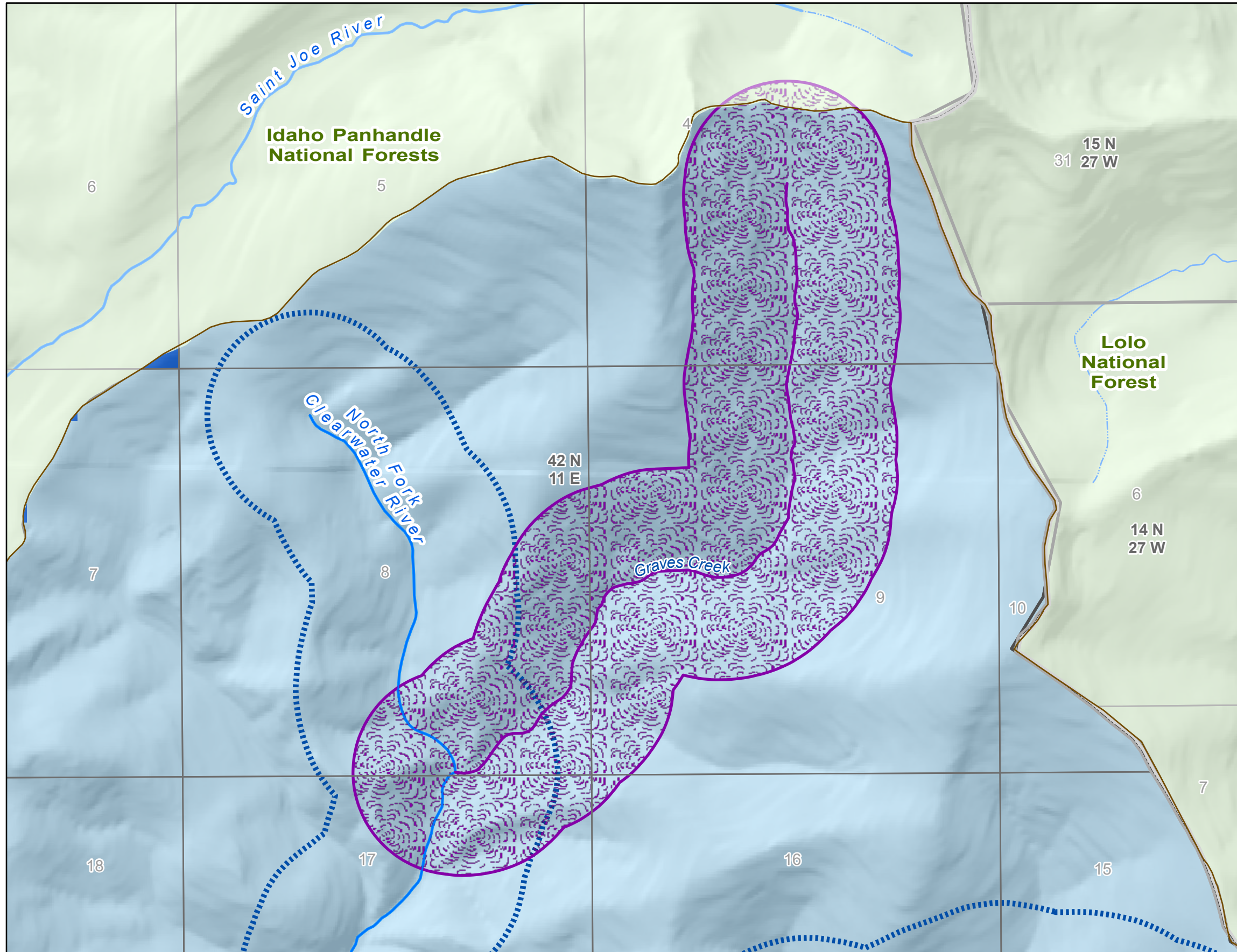
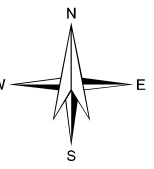
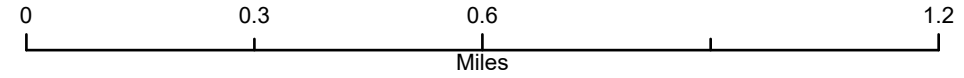


Eligible Wild and Scenic Rivers (WSR)

Nez Perce-Clearwater National Forests (NPC)

2023 Land Management Plan

Eligible Wild and Scenic River Name: Graves Creek



<--- Primary Map Legend

- NPC Administrative Forest Boundary
- Public Land Survey System Section
- Public Land Survey System Township
- Other National Forests
- Eligible WSR Class**
- Wild
- Other Eligible Stream
- USFS Land Status relative to designated WSR**
- NPC lands outside currently designated WSR
- NPC lands within currently designated WSR

Coordinate System: NAD 1983 UTM Zone 11N
 Projection: Transverse Mercator
 Datum: North American 1983
 False Easting: 500,000.0000
 False Northing: 0.0000
 Central Meridian: -117.0000
 Scale Factor: 0.9996
 Latitude Of Origin: 0.0000
 Units: Meter

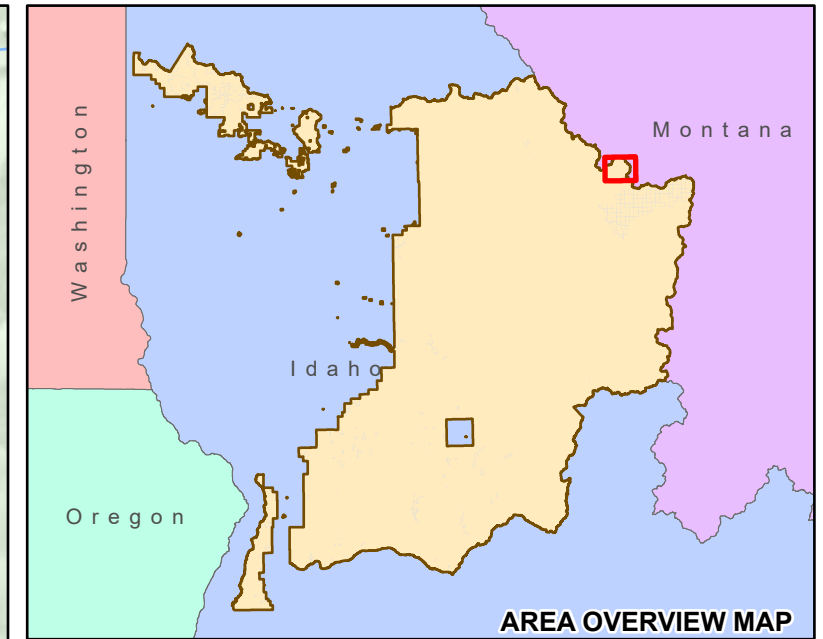
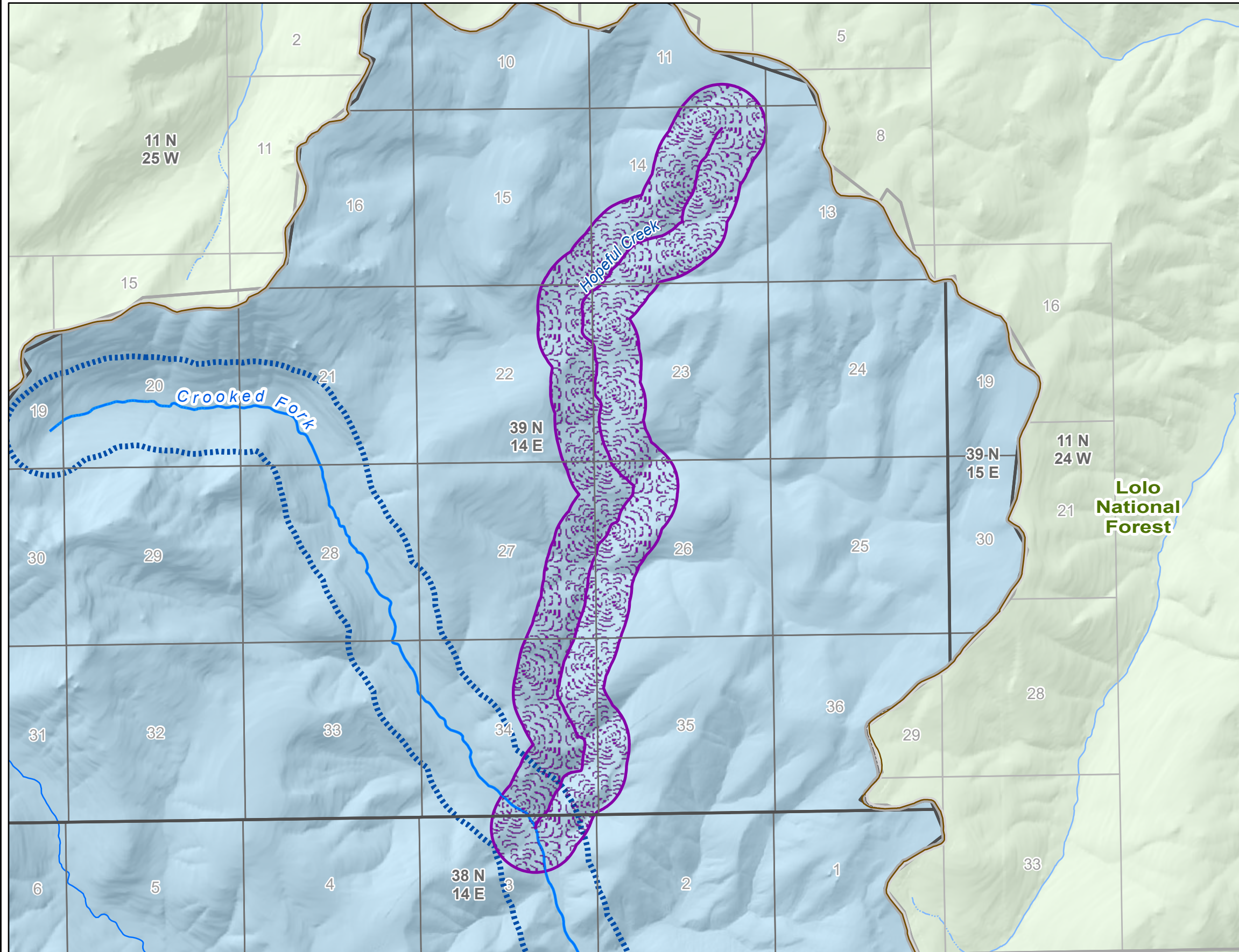
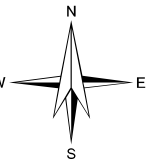
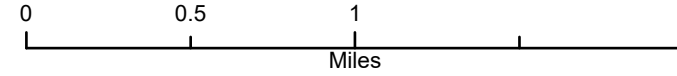


Eligible Wild and Scenic Rivers (WSR)

Nez Perce-Clearwater National Forests (NPC)

2023 Land Management Plan

Eligible Wild and Scenic River Name: *Hopeful Creek*



<--- Primary Map Legend

- NPC Administrative Forest Boundary
- Public Land Survey System Section
- Public Land Survey System Township
- Other National Forests
- Eligible WSR Class**
- Wild
- Other Eligible Stream
- USFS Land Status relative to designated WSR**
- NPC lands outside currently designated WSR

Coordinate System: NAD 1983 UTM Zone 11N
 Projection: Transverse Mercator
 Datum: North American 1983
 False Easting: 500,000.0000
 False Northing: 0.0000
 Central Meridian: -117.0000
 Scale Factor: 0.9996
 Latitude Of Origin: 0.0000
 Units: Meter

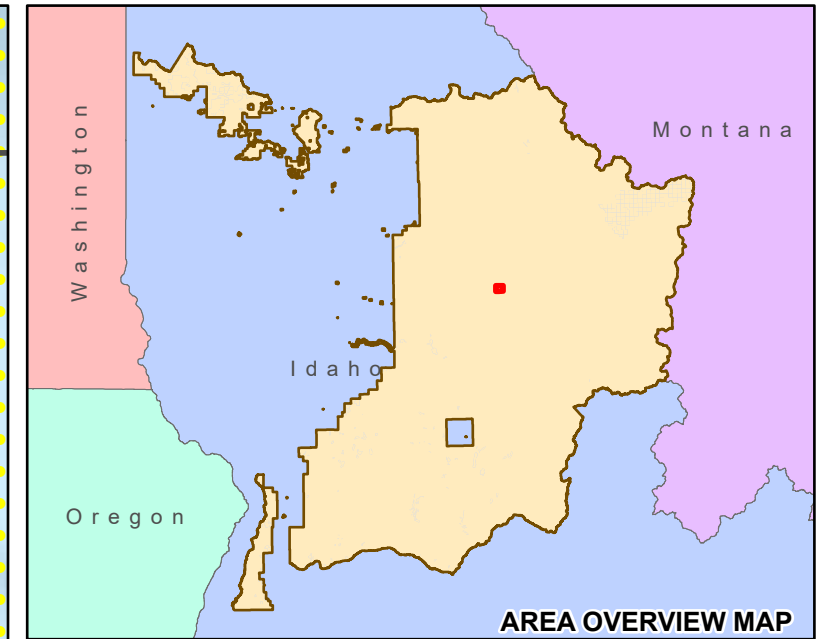
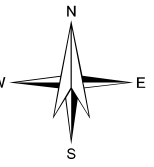
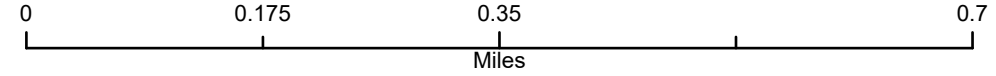


Eligible Wild and Scenic Rivers (WSR)

Nez Perce-Clearwater National Forests (NPC)

2023 Land Management Plan

Eligible Wild and Scenic River Name: Huckleberry Creek



<--- Primary Map Legend

- Wilderness
- Public Land Survey System Section
- Public Land Survey System Township
- Eligible WSR Class**
- Wild
- USFS Land Status relative to designated WSR**
- NPC lands outside currently designated WSR

Coordinate System: NAD 1983 UTM Zone 11N
 Projection: Transverse Mercator
 Datum: North American 1983
 False Easting: 500,000.0000
 False Northing: 0.0000
 Central Meridian: -117.0000
 Scale Factor: 0.9996
 Latitude Of Origin: 0.0000
 Units: Meter

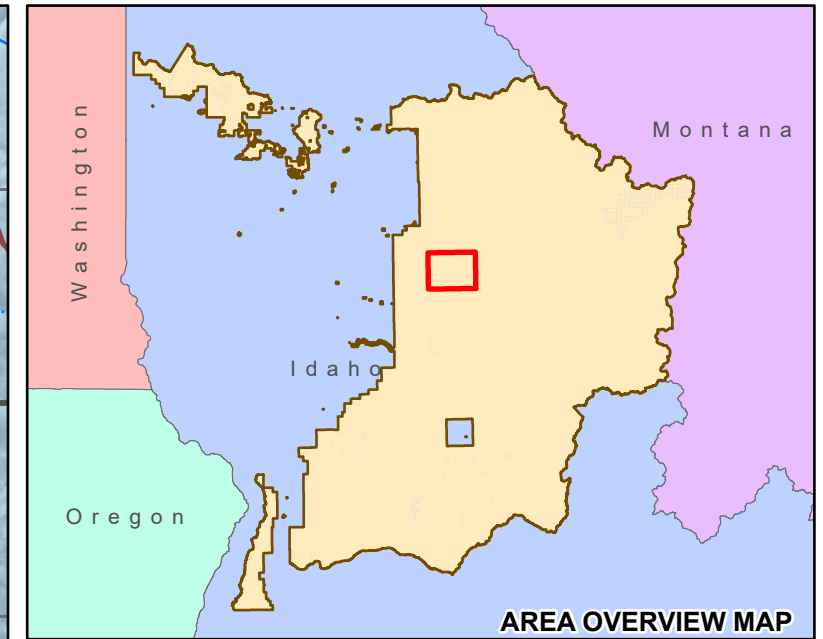
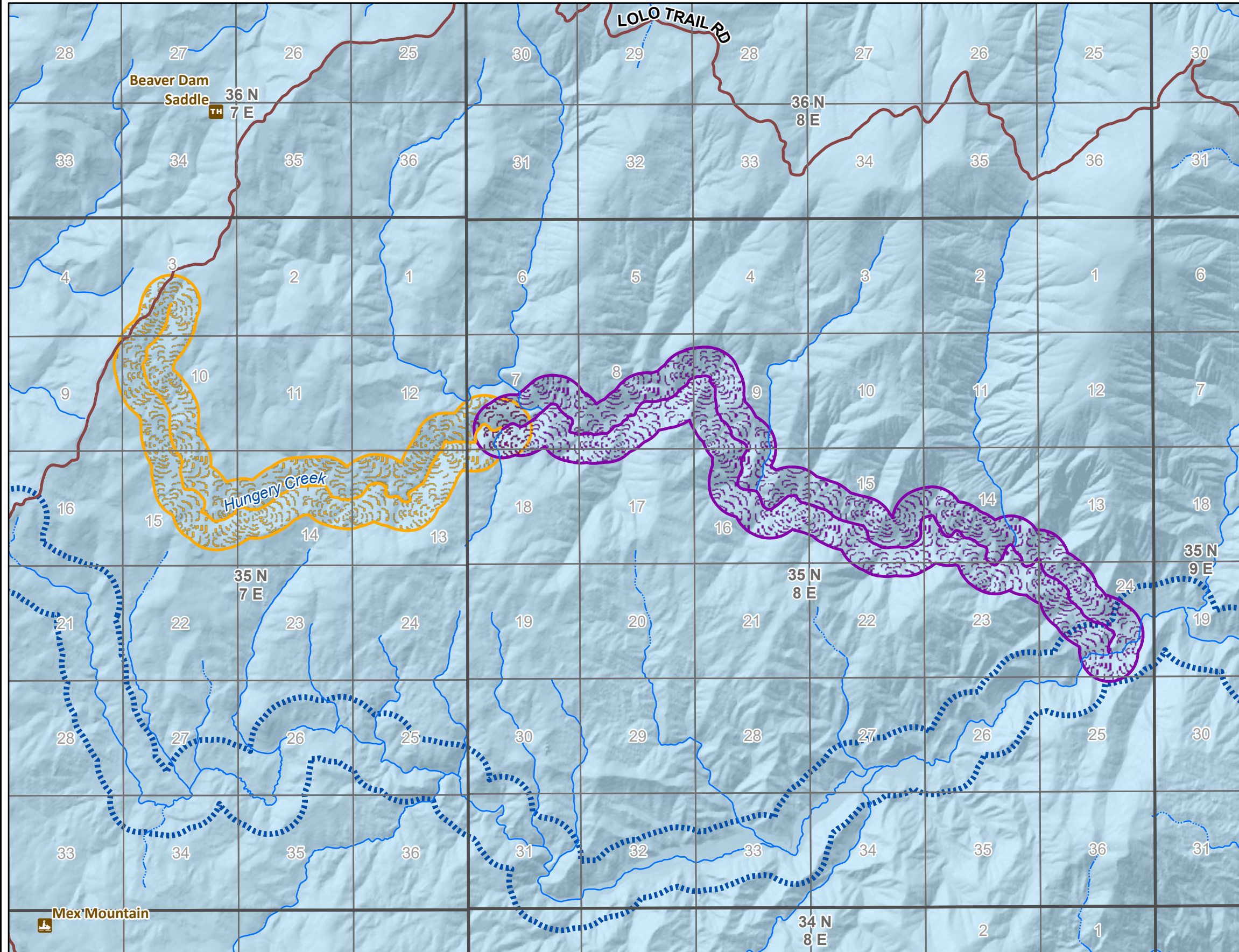
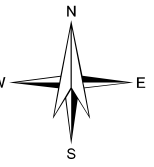
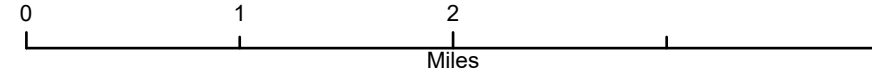


Eligible Wild and Scenic Rivers (WSR)

Nez Perce-Clearwater National Forests (NPC)

2023 Land Management Plan

Eligible Wild and Scenic River Name: Hungery Creek



<--- Primary Map Legend

Public Land Survey System Section

Public Land Survey System Township

Eligible WSR Class

Scenic

Wild

Other Eligible Stream

USFS Land Status relative to designated WSR

NPC lands outside currently designated WSR

Coordinate System: NAD 1983 UTM Zone 11N

Projection: Transverse Mercator

Datum: North American 1983

False Easting: 500,000.0000

False Northing: 0.0000

Central Meridian: -117.0000

Scale Factor: 0.9996

Latitude Of Origin: 0.0000

Units: Meter

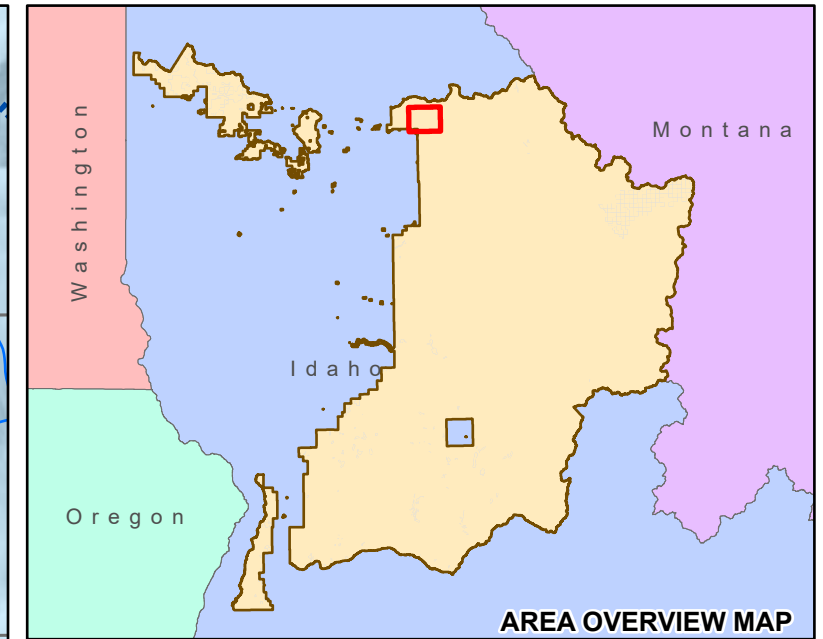
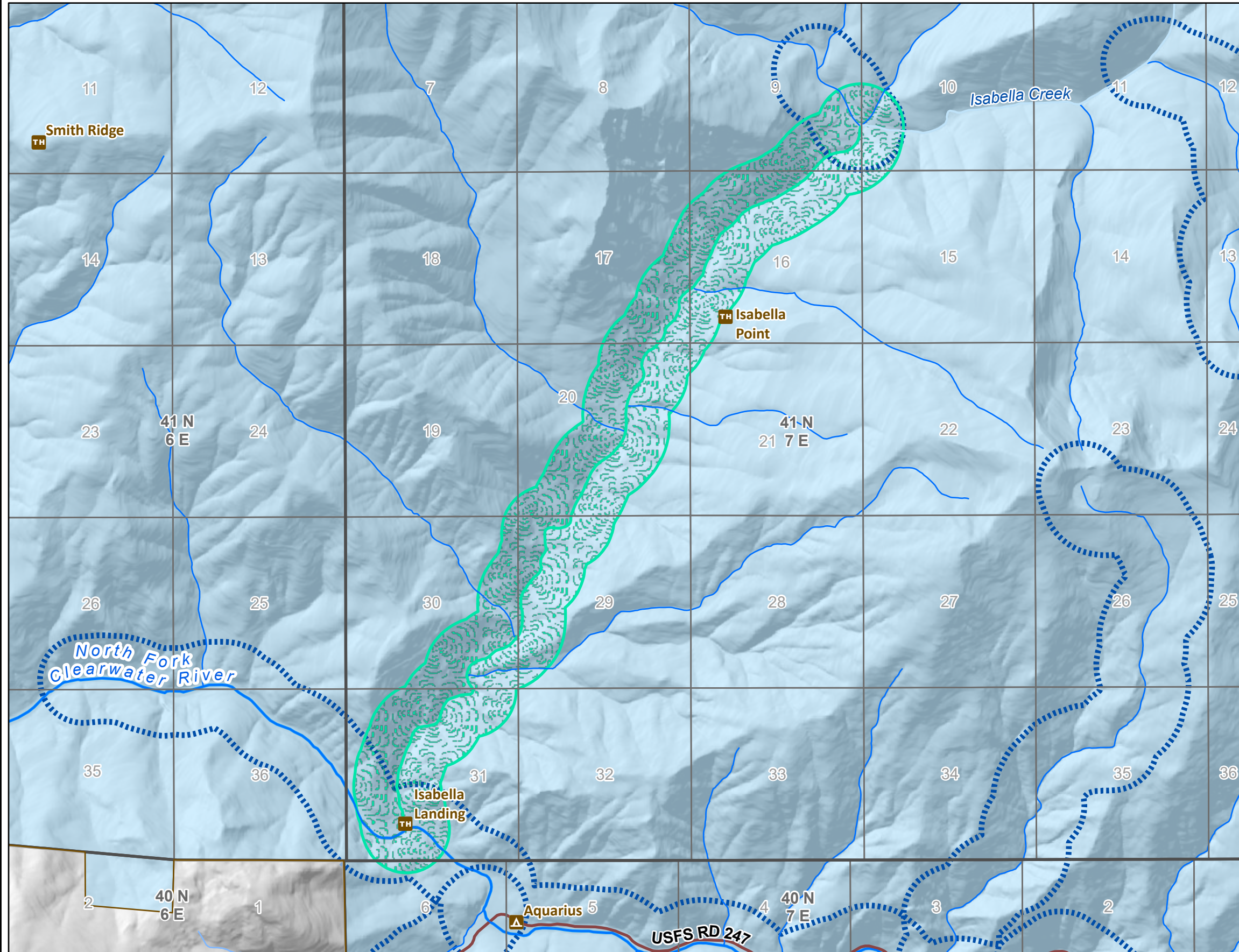
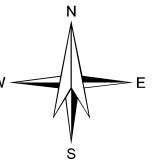
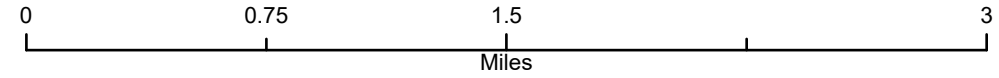


Eligible Wild and Scenic Rivers (WSR)

Nez Perce-Clearwater National Forests (NPC)

2023 Land Management Plan

Eligible Wild and Scenic River Name: *Isabella Creek*



<--- Primary Map Legend

- NPC Administrative Forest Boundary
- Public Land Survey System Section
- Public Land Survey System Township
- Eligible WSR Class**
- Recreational
- Other Eligible Stream
- USFS Land Status relative to designated WSR**
- NPC lands outside currently designated WSR

Coordinate System: NAD 1983 UTM Zone 11N
 Projection: Transverse Mercator
 Datum: North American 1983
 False Easting: 500,000.0000
 False Northing: 0.0000
 Central Meridian: -117.0000
 Scale Factor: 0.9996
 Latitude Of Origin: 0.0000
 Units: Meter

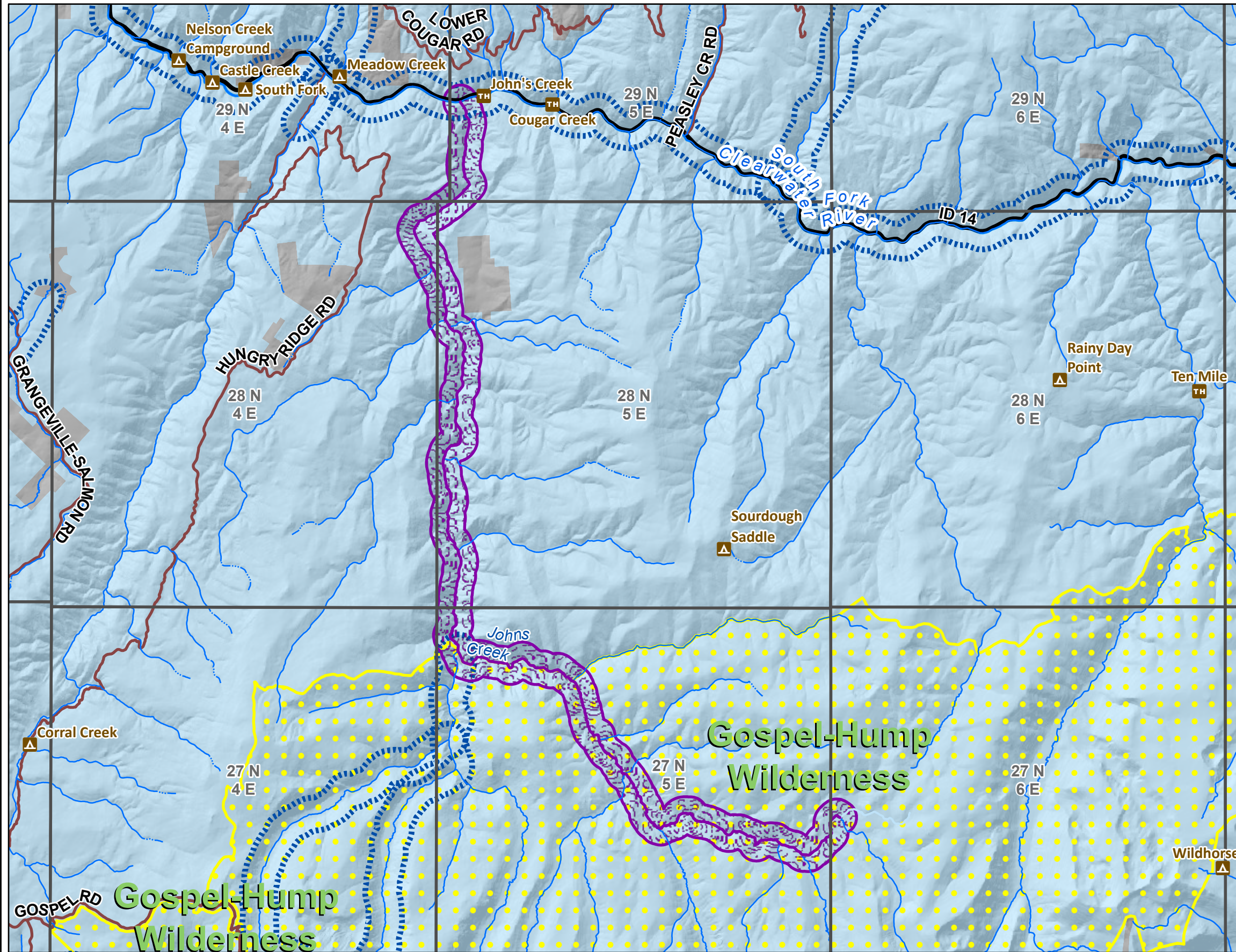
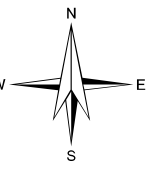
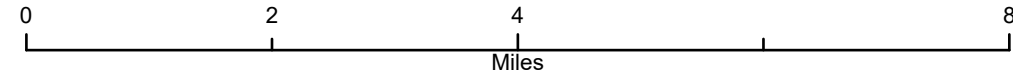


Eligible Wild and Scenic Rivers (WSR)

Nez Perce-Clearwater National Forests (NPC)

2023 Land Management Plan

Eligible Wild and Scenic River Name: Johns Creek



- ← Primary Map Legend
- Wilderness
 - Public Land Survey System Township
 - Eligible WSR Class**
 - Wild
 - Other Eligible Stream
 - USFS Land Status relative to designated WSR**
 - NON-FS lands outside currently designated WSR
 - NPC lands outside currently designated WSR

Coordinate System: NAD 1983 UTM Zone 11N
 Projection: Transverse Mercator
 Datum: North American 1983
 False Easting: 500,000.0000
 False Northing: 0.0000
 Central Meridian: -117.0000
 Scale Factor: 0.9996
 Latitude Of Origin: 0.0000
 Units: Meter

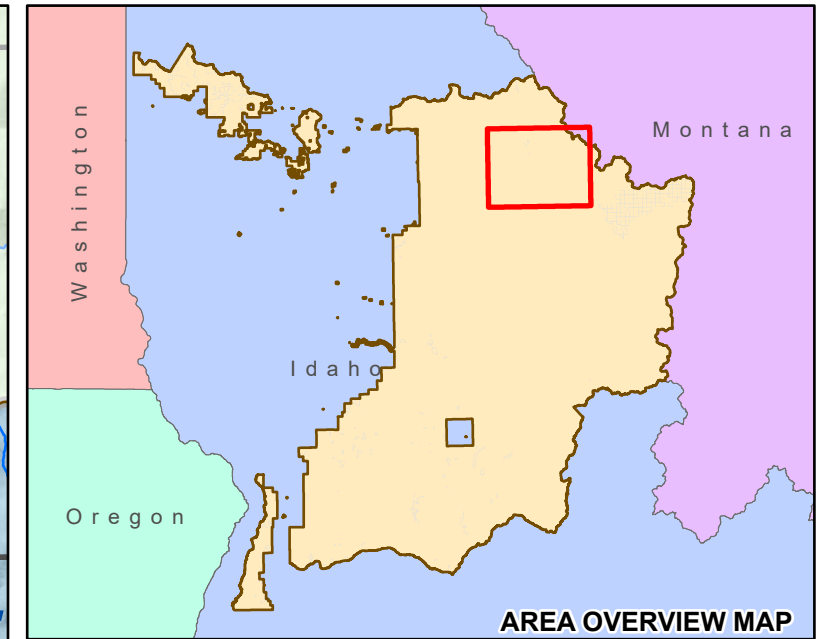
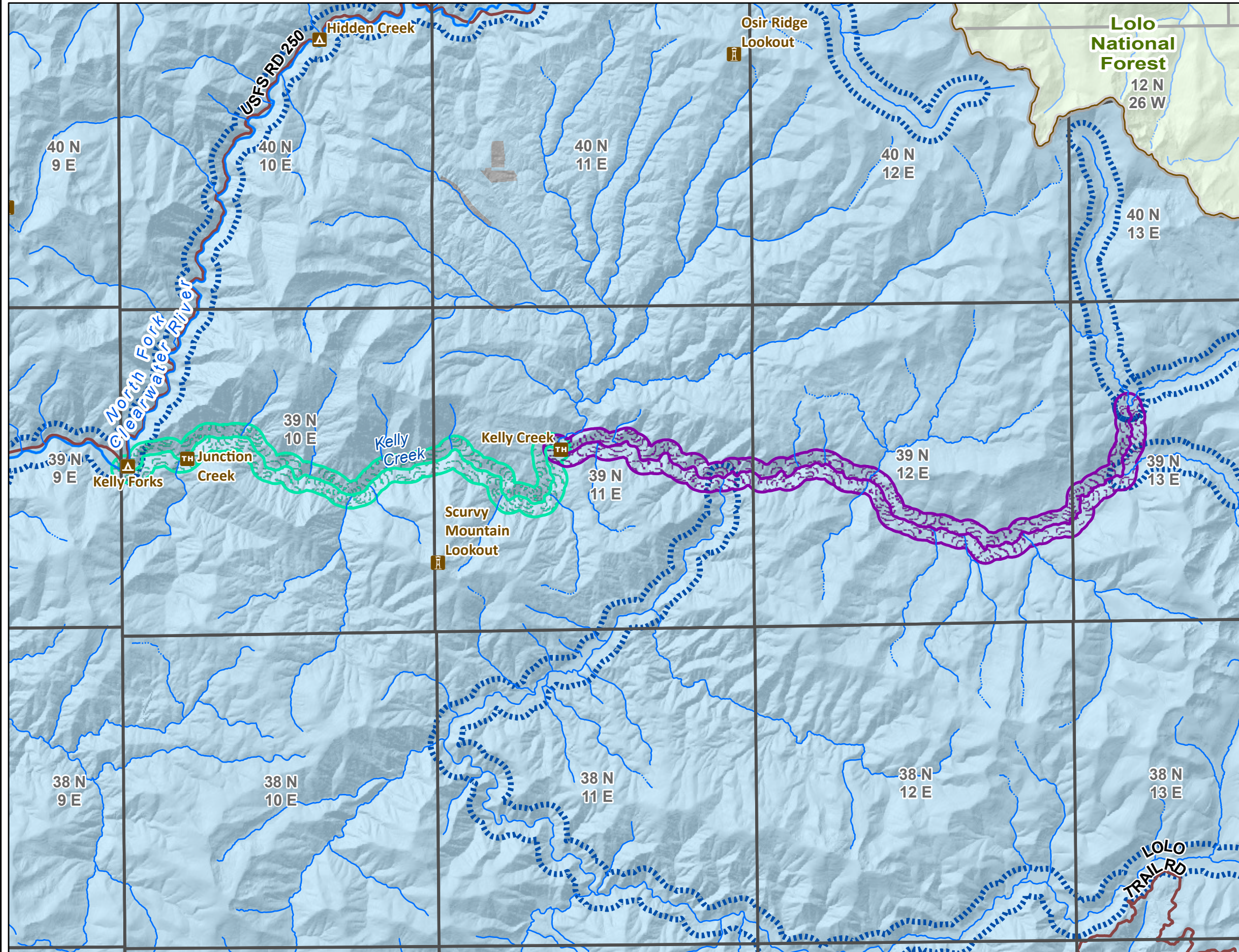
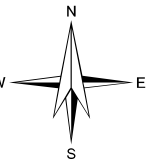
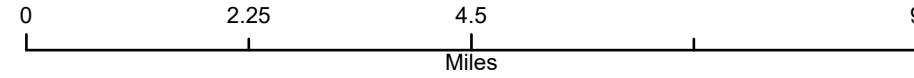


Eligible Wild and Scenic Rivers (WSR)

Nez Perce-Clearwater National Forests (NPC)

2023 Land Management Plan

Eligible Wild and Scenic River Name: Kelly Creek



- <--- Primary Map Legend
- NPC Administrative Forest Boundary
 - ▭ Public Land Survey System Township
 - Other National Forests
- Eligible WSR Class**
- Recreational
 - Wild
 - Other Eligible Stream
- USFS Land Status relative to designated WSR**
- NON-FS lands outside currently designated WSR
 - NPC lands outside currently designated WSR

Coordinate System: NAD 1983 UTM Zone 11N
 Projection: Transverse Mercator
 Datum: North American 1983
 False Easting: 500,000.0000
 False Northing: 0.0000
 Central Meridian: -117.0000
 Scale Factor: 0.9996
 Latitude Of Origin: 0.0000
 Units: Meter

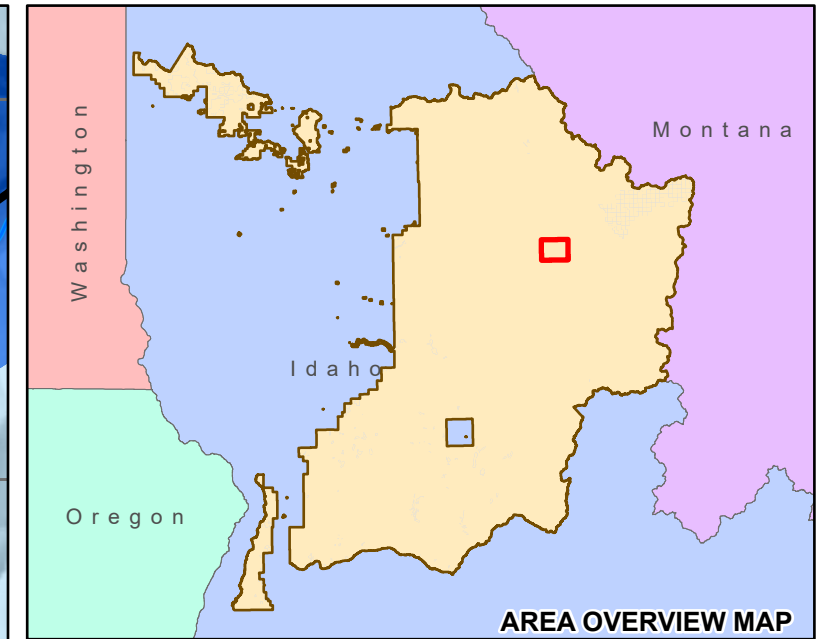
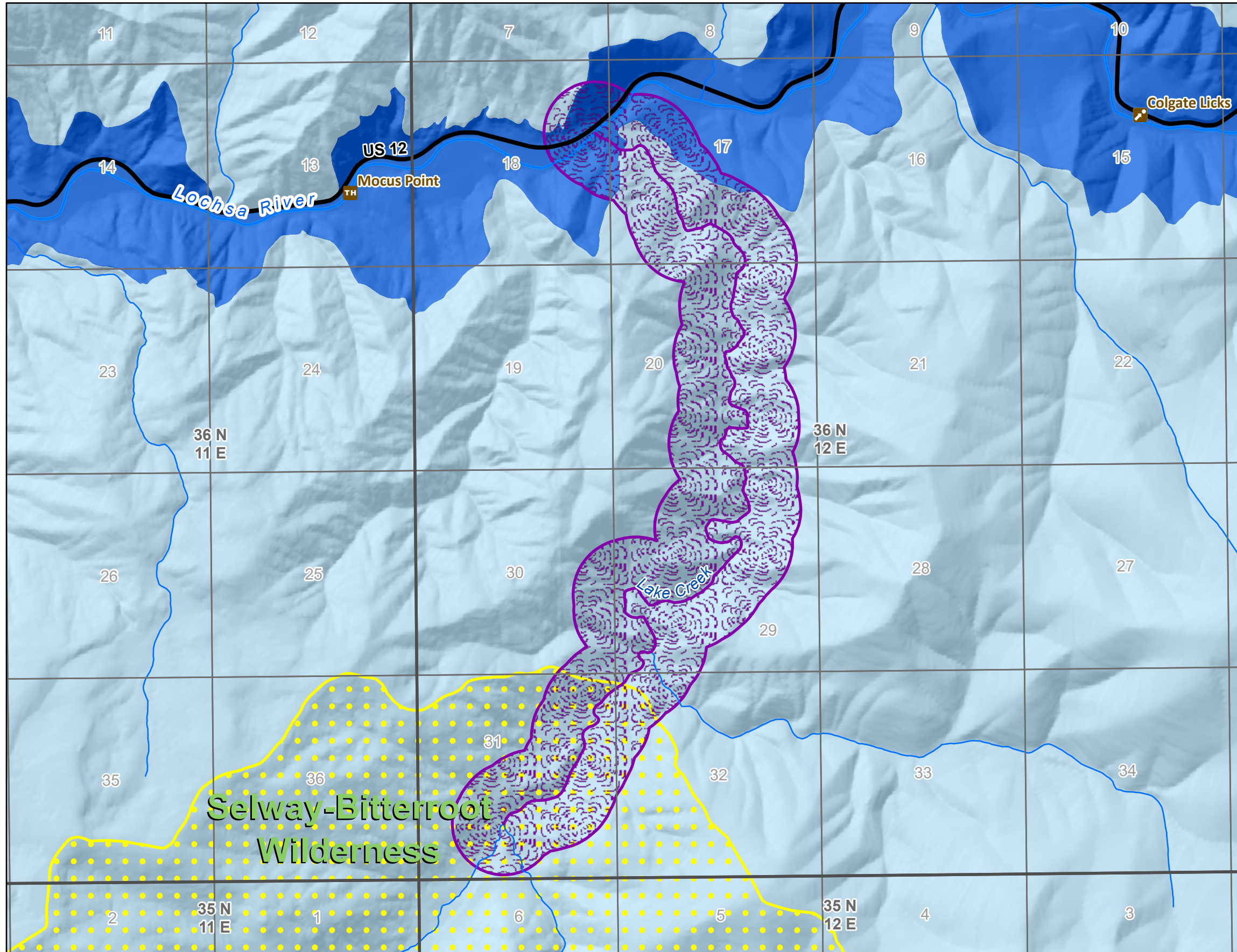
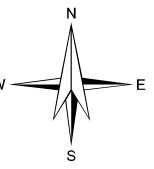
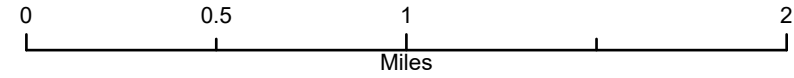


Eligible Wild and Scenic Rivers (WSR)

Nez Perce-Clearwater National Forests (NPC)

2023 Land Management Plan

Eligible Wild and Scenic River Name: Lake Creek



<--- Primary Map Legend

- Wilderness
- Public Land Survey System Section
- Public Land Survey System Township
- Eligible WSR Class**
- Wild
- USFS Land Status relative to designated WSR**
- NPC lands outside currently designated WSR
- NPC lands within currently designated WSR

Coordinate System: NAD 1983 UTM Zone 11N
 Projection: Transverse Mercator
 Datum: North American 1983
 False Easting: 500,000.0000
 False Northing: 0.0000
 Central Meridian: -117.0000
 Scale Factor: 0.9996
 Latitude Of Origin: 0.0000
 Units: Meter

Selway-Bitterroot Wilderness

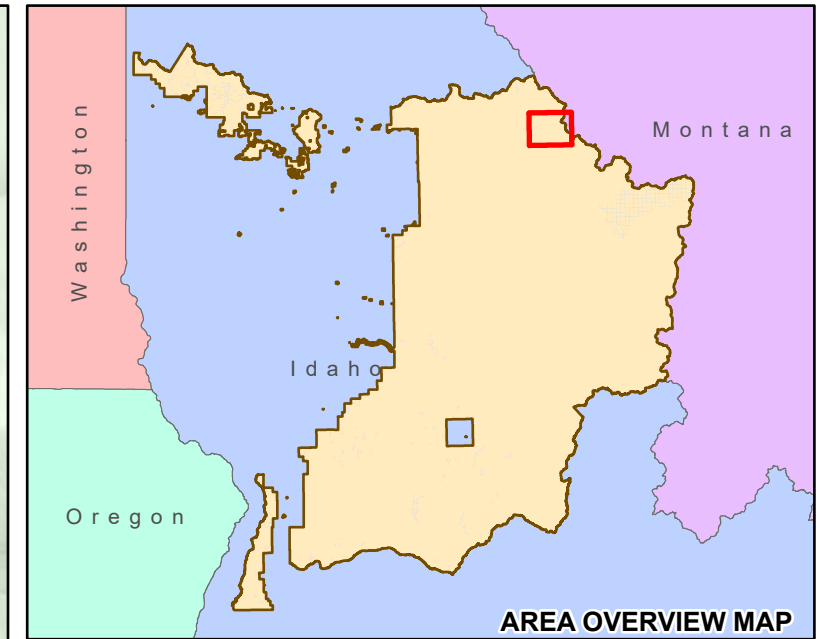
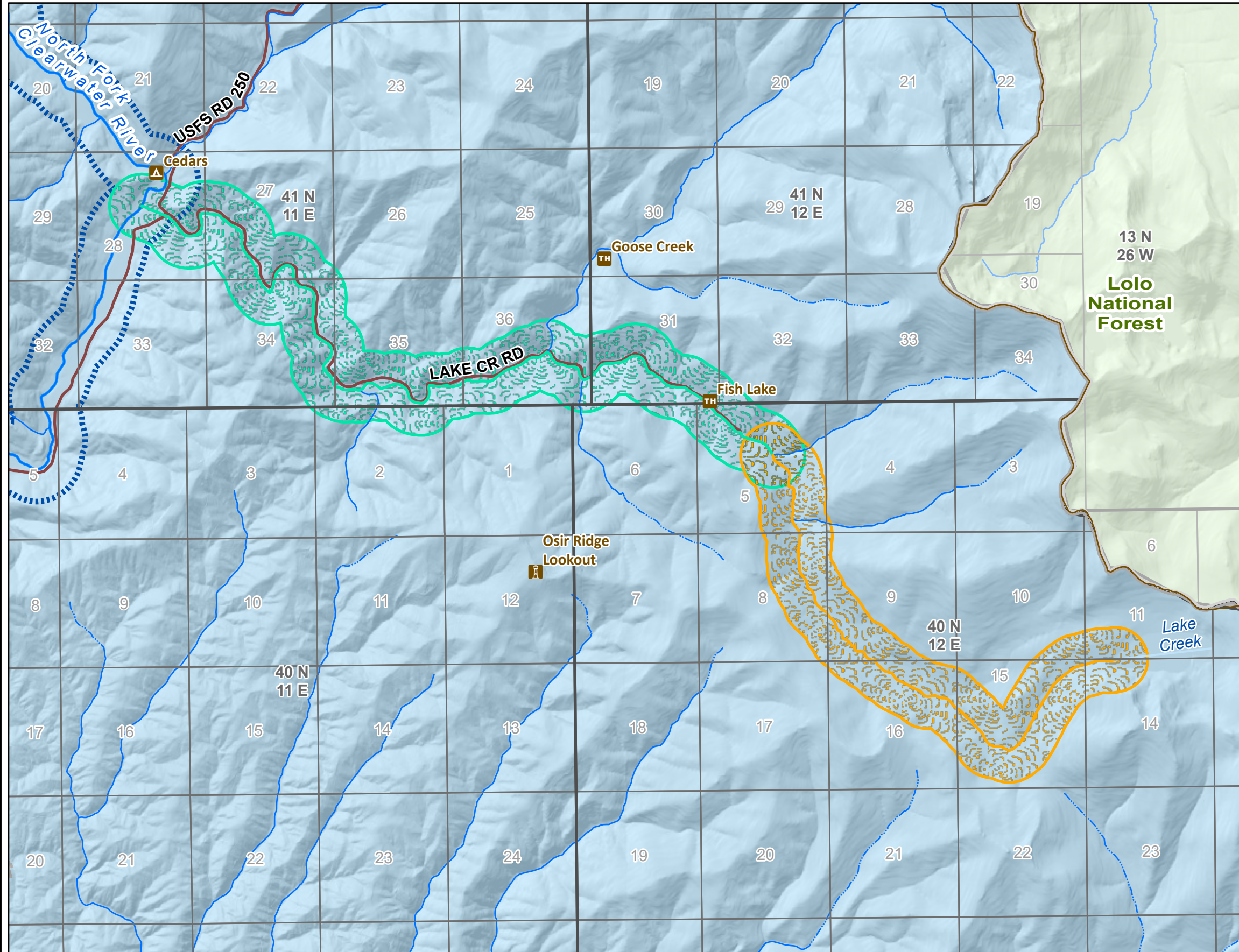
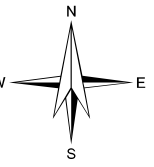
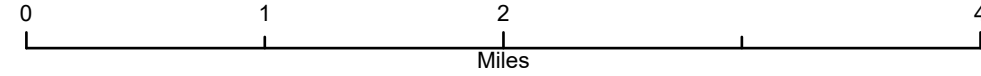


Eligible Wild and Scenic Rivers (WSR)

Nez Perce-Clearwater National Forests (NPC)

2023 Land Management Plan

Eligible Wild and Scenic River Name: Lake Creek



<--- Primary Map Legend

- NPC Administrative Forest Boundary
- Public Land Survey System Section
- Public Land Survey System Township
- Other National Forests
- Eligible WSR Class**
- Recreational
- Scenic
- Other Eligible Stream
- USFS Land Status relative to designated WSR**
- NON-FS lands outside currently designated WSR
- NPC lands outside currently designated WSR

Coordinate System: NAD 1983 UTM Zone 11N
 Projection: Transverse Mercator
 Datum: North American 1983
 False Easting: 500,000.0000
 False Northing: 0.0000
 Central Meridian: -117.0000
 Scale Factor: 0.9996
 Latitude Of Origin: 0.0000
 Units: Meter

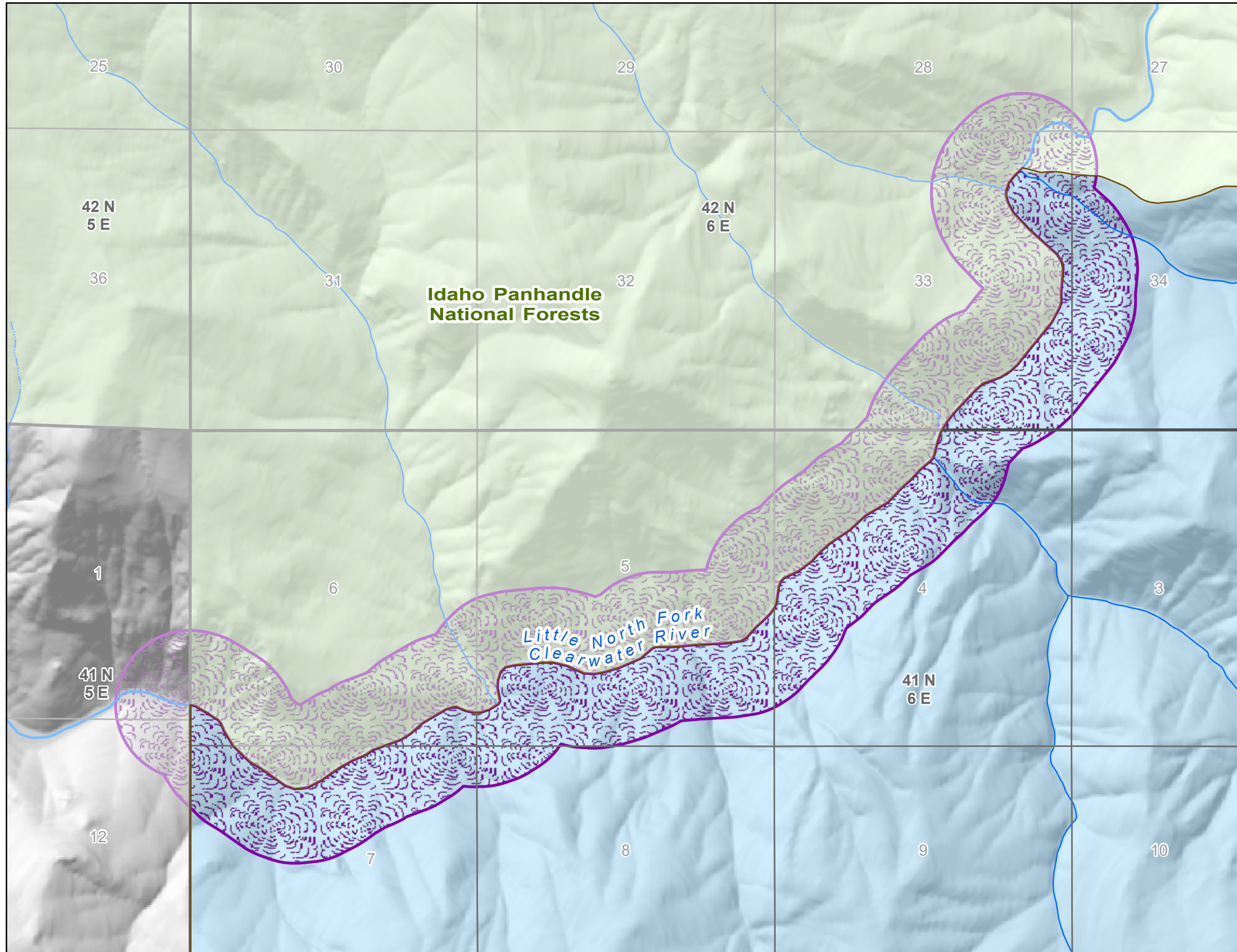
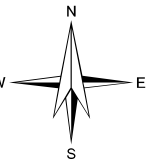
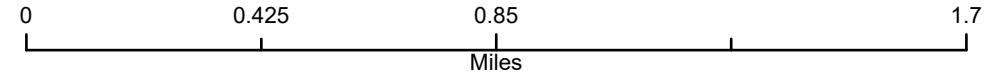


Eligible Wild and Scenic Rivers (WSR)

Nez Perce-Clearwater National Forests (NPC)

2023 Land Management Plan

Eligible Wild and Scenic River Name: Little North Fork Clearwater River



Primary Map Legend

- NPC Administrative Forest Boundary
- Public Land Survey System Section
- Public Land Survey System Township
- Other National Forests

Eligible WSR Class

- Wild

USFS Land Status relative to designated WSR

- NPC lands outside currently designated WSR

Coordinate System: NAD 1983 UTM Zone 11N
 Projection: Transverse Mercator
 Datum: North American 1983
 False Easting: 500,000.0000
 False Northing: 0.0000
 Central Meridian: -117.0000
 Scale Factor: 0.9996
 Latitude Of Origin: 0.0000
 Units: Meter

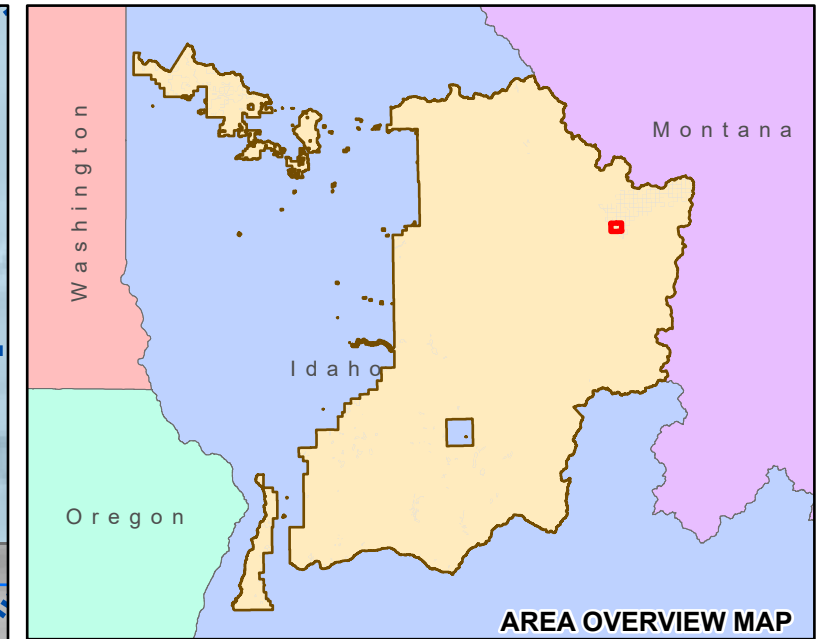
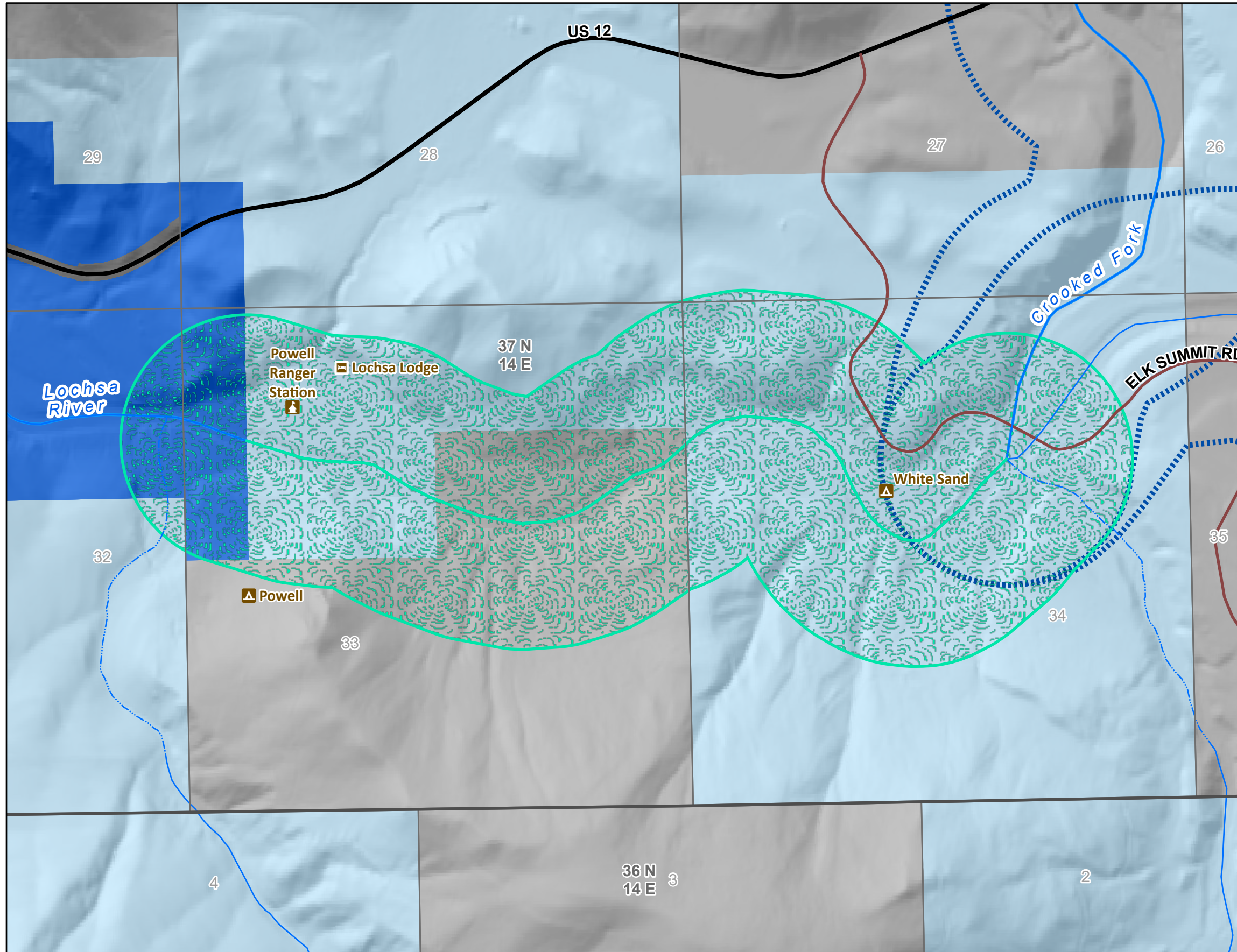
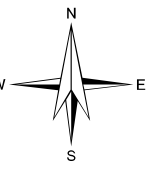
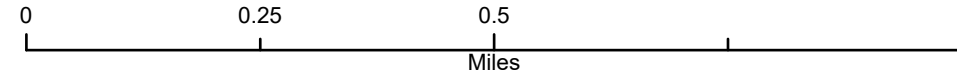


Eligible Wild and Scenic Rivers (WSR)

Nez Perce-Clearwater National Forests (NPC)

2023 Land Management Plan

Eligible Wild and Scenic River Name: Lochsa River



<--- Primary Map Legend

- Public Land Survey System Section
- Public Land Survey System Township

Eligible WSR Class

- Recreational
- Other Eligible Stream

USFS Land Status relative to designated WSR

- NON-FS lands outside currently designated WSR
- NON-FS lands within currently designated WSR
- NPC lands outside currently designated WSR
- NPC lands within currently designated WSR

Coordinate System: NAD 1983 UTM Zone 11N
 Projection: Transverse Mercator
 Datum: North American 1983
 False Easting: 500,000.0000
 False Northing: 0.0000
 Central Meridian: -117.0000
 Scale Factor: 0.9996
 Latitude Of Origin: 0.0000
 Units: Meter

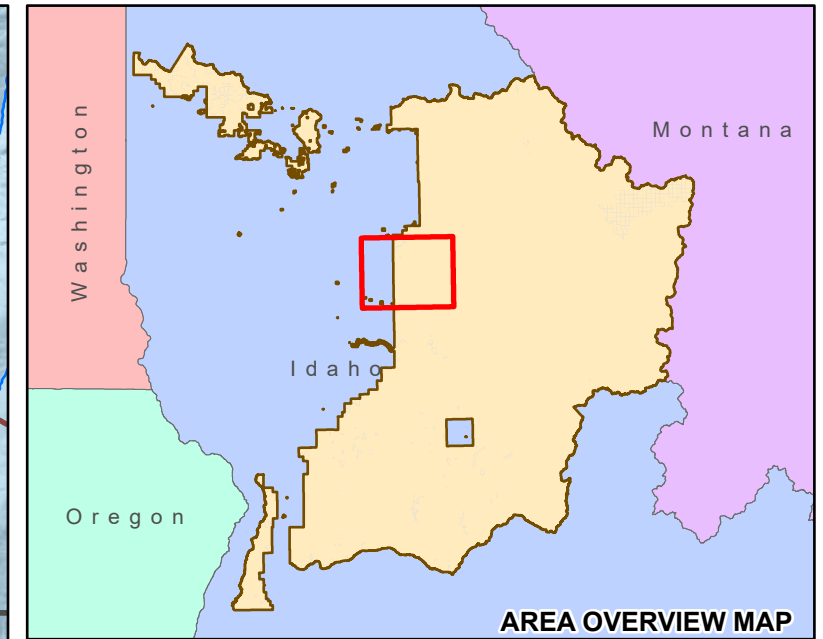
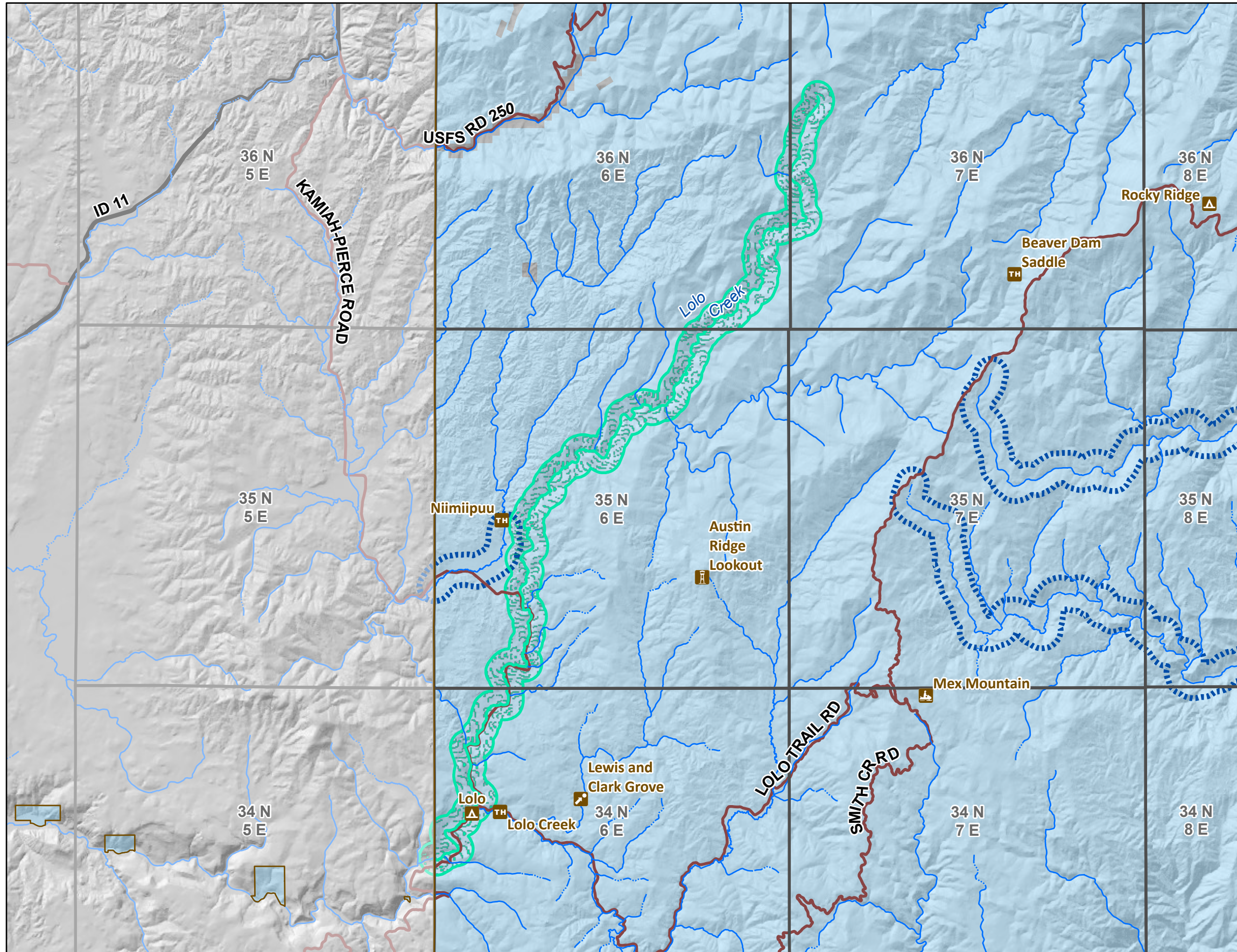
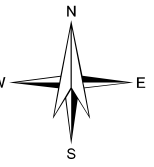
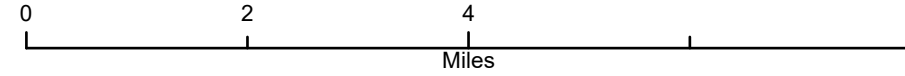


Eligible Wild and Scenic Rivers (WSR)

Nez Perce-Clearwater National Forests (NPC)

2023 Land Management Plan

Eligible Wild and Scenic River Name: Lolo Creek



- ← Primary Map Legend
- NPC Administrative Forest Boundary
 - ▭ Public Land Survey System Township
 - Eligible WSR Class**
 - Recreational
 - Other Eligible Stream
 - USFS Land Status relative to designated WSR**
 - NON-FS lands outside currently designated WSR
 - NPC lands outside currently designated WSR

Coordinate System: NAD 1983 UTM Zone 11N
 Projection: Transverse Mercator
 Datum: North American 1983
 False Easting: 500,000.0000
 False Northing: 0.0000
 Central Meridian: -117.0000
 Scale Factor: 0.9996
 Latitude Of Origin: 0.0000
 Units: Meter