

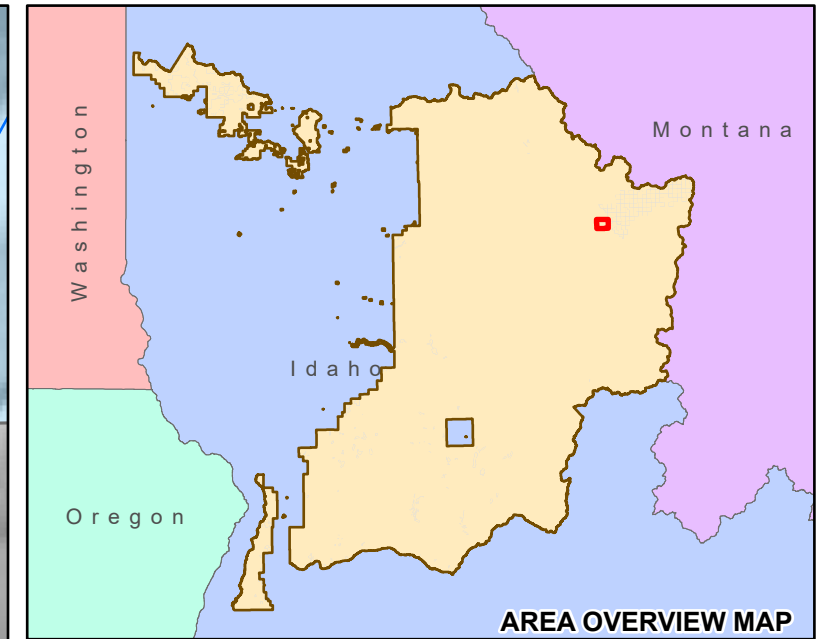
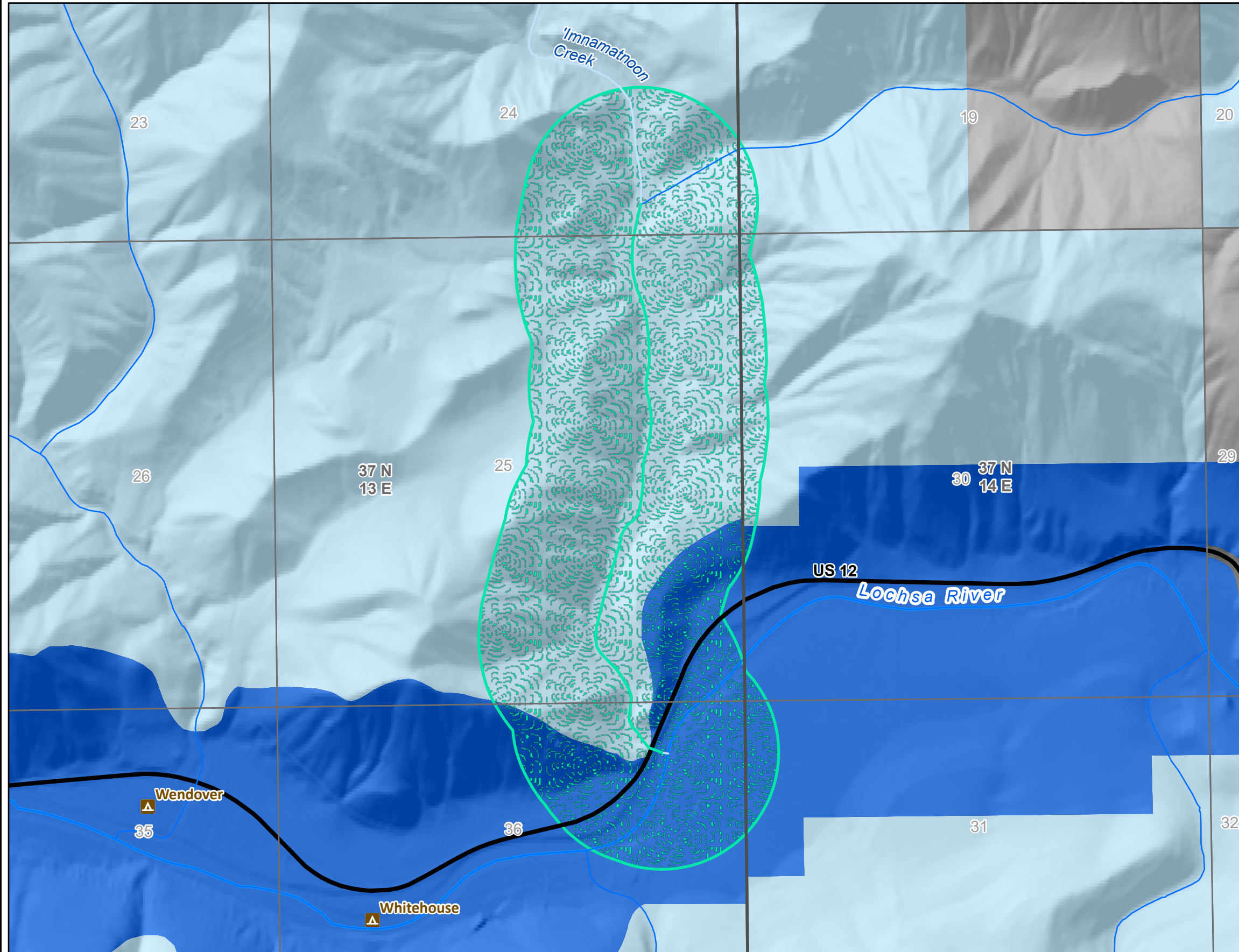
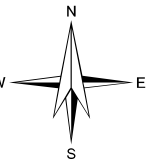
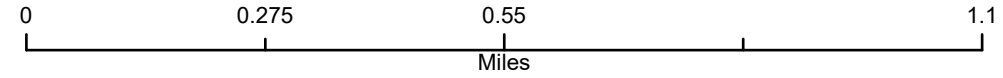


# Eligible Wild and Scenic Rivers (WSR)

Nez Perce-Clearwater National Forests (NPC)

2023 Land Management Plan

Eligible Wild and Scenic River Name: 'Imnamatnoon Creek



### <--- Primary Map Legend

- Public Land Survey System Section
- Public Land Survey System Township

### Eligible WSR Class

- Recreational

### USFS Land Status relative to designated WSR

- NON-FS lands outside currently designated WSR
- NON-FS lands within currently designated WSR
- NPC lands outside currently designated WSR
- NPC lands within currently designated WSR

Coordinate System: NAD 1983 UTM Zone 11N  
 Projection: Transverse Mercator  
 Datum: North American 1983  
 False Easting: 500,000.0000  
 False Northing: 0.0000  
 Central Meridian: -117.0000  
 Scale Factor: 0.9996  
 Latitude Of Origin: 0.0000  
 Units: Meter

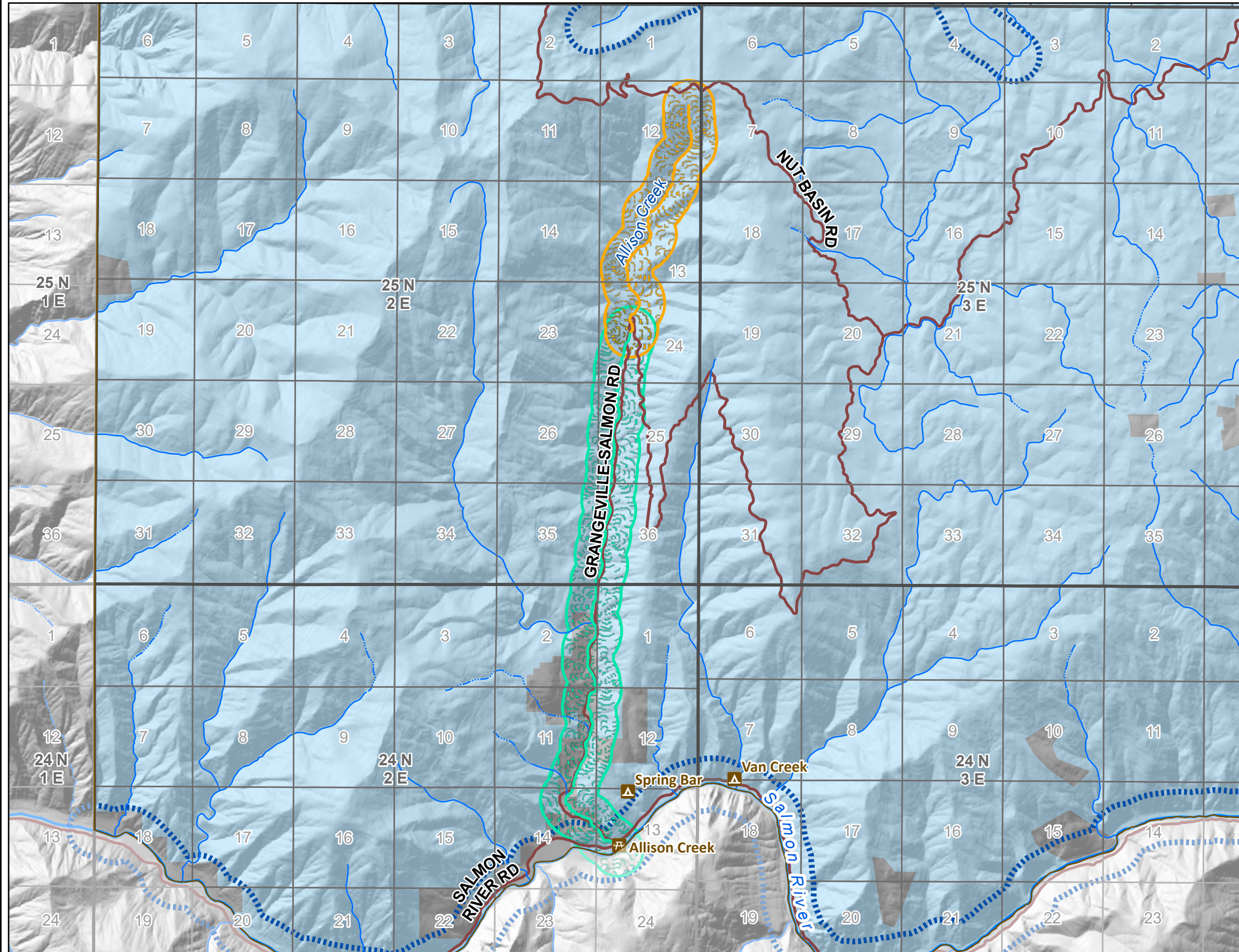
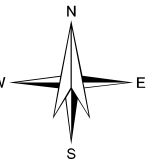
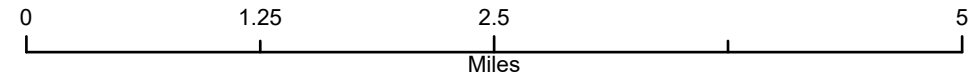


# Eligible Wild and Scenic Rivers (WSR)

Nez Perce-Clearwater National Forests (NPC)

2023 Land Management Plan

Eligible Wild and Scenic River Name: Allison Creek



### <--- Primary Map Legend

- NPC Administrative Forest Boundary
- Public Land Survey System Section
- Public Land Survey System Township
- Eligible WSR Class**
- Recreational
- Scenic
- Other Eligible Stream
- USFS Land Status relative to designated WSR**
- NON-FS lands outside currently designated WSR
- NPC lands outside currently designated WSR

Coordinate System: NAD 1983 UTM Zone 11N  
 Projection: Transverse Mercator  
 Datum: North American 1983  
 False Easting: 500,000.0000  
 False Northing: 0.0000  
 Central Meridian: -117.0000  
 Scale Factor: 0.9996  
 Latitude Of Origin: 0.0000  
 Units: Meter

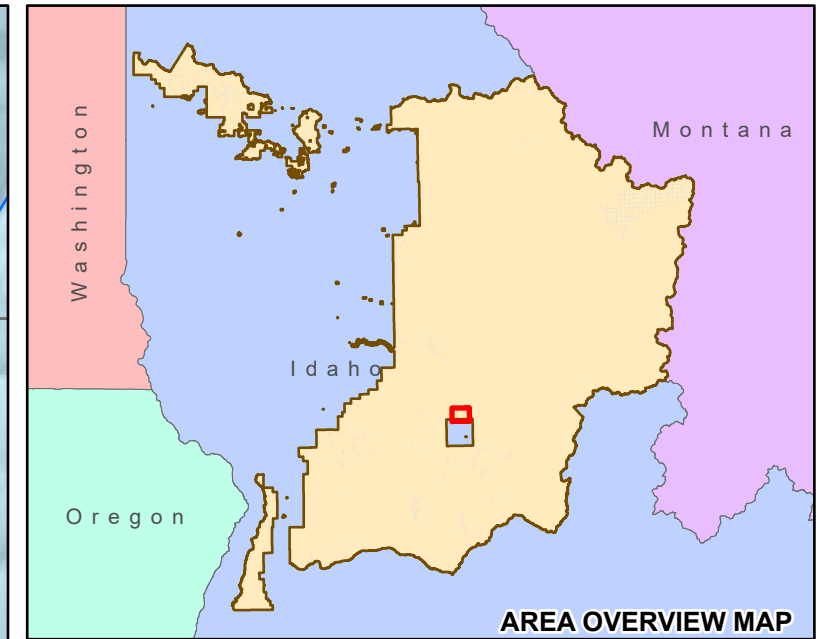
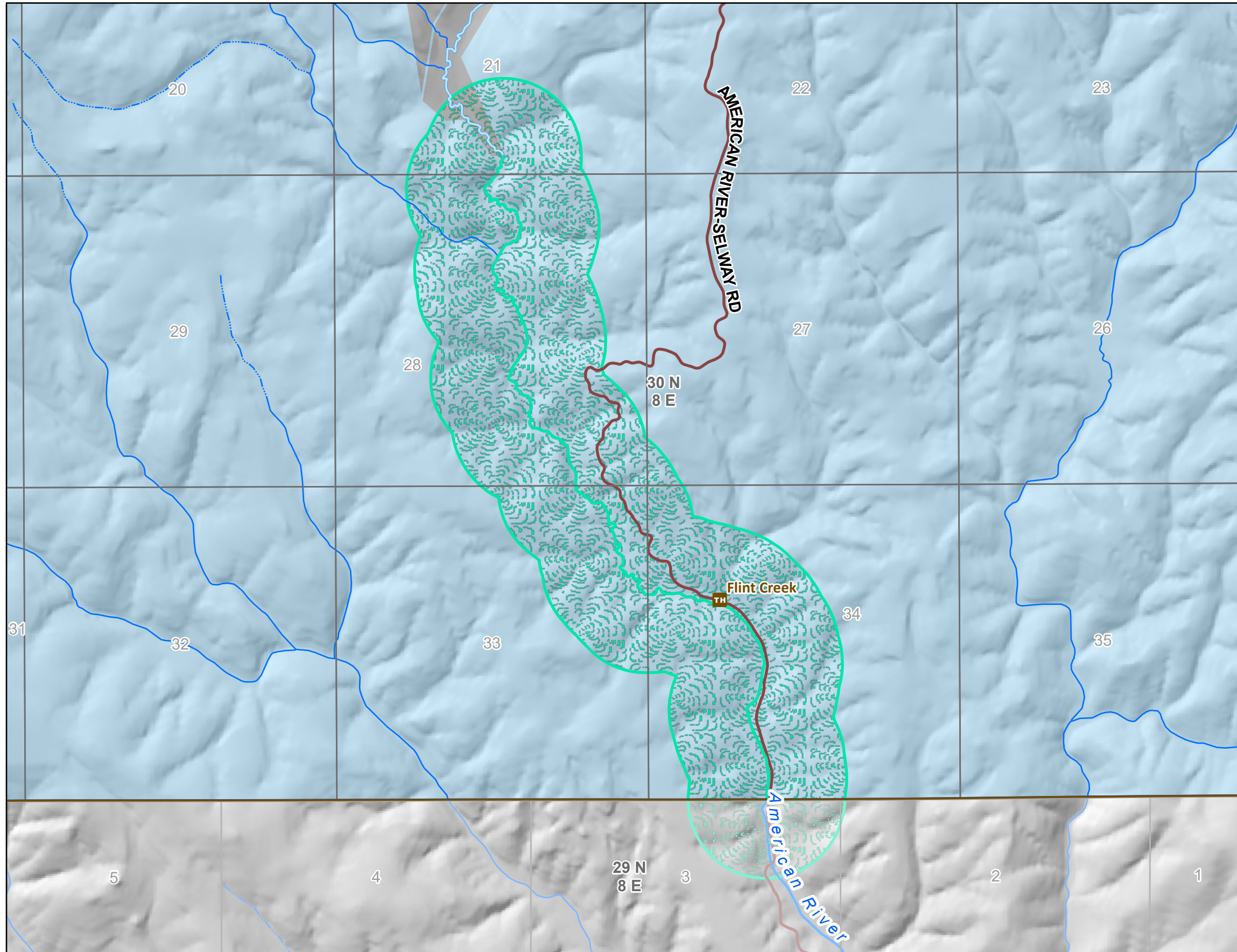
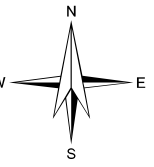
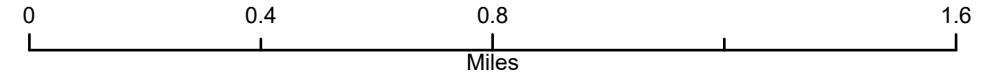


# Eligible Wild and Scenic Rivers (WSR)

Nez Perce-Clearwater National Forests (NPC)

2023 Land Management Plan

Eligible Wild and Scenic River Name: American River



### <--- Primary Map Legend

- NPC Administrative Forest Boundary
- Public Land Survey System Section
- Public Land Survey System Township
- Eligible WSR Class**
- Recreational
- USFS Land Status relative to designated WSR**
- NON-FS lands outside currently designated WSR
- NPC lands outside currently designated WSR

Coordinate System: NAD 1983 UTM Zone 11N  
 Projection: Transverse Mercator  
 Datum: North American 1983  
 False Easting: 500,000.0000  
 False Northing: 0.0000  
 Central Meridian: -117.0000  
 Scale Factor: 0.9996  
 Latitude Of Origin: 0.0000  
 Units: Meter

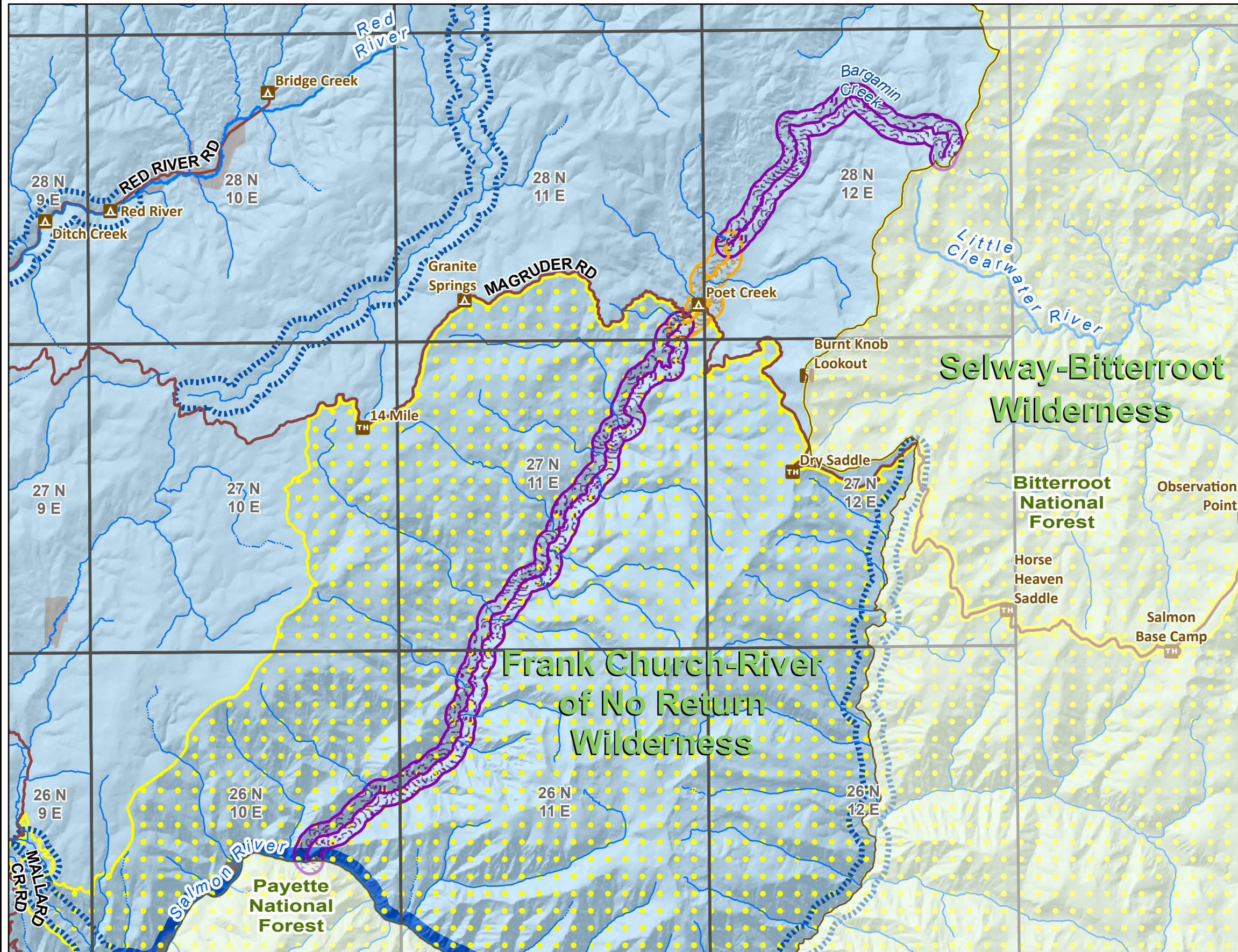
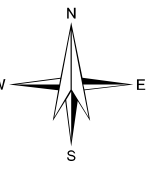
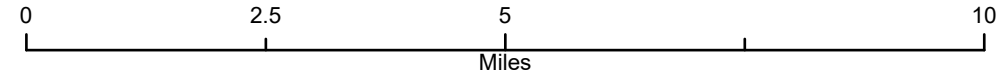


# Eligible Wild and Scenic Rivers (WSR)

Nez Perce-Clearwater National Forests (NPC)

2023 Land Management Plan

Eligible Wild and Scenic River Name: Bargamin Creek



- <--- Primary Map Legend**
- NPC Administrative Forest Boundary
  - Wilderness
  - Public Land Survey System Township
  - Other National Forests
- Eligible WSR Class**
- Scenic
  - Wild
  - Other Eligible Stream
- USFS Land Status relative to designated WSR**
- NON-FS lands outside currently designated WSR
  - NON-FS lands within currently designated WSR
  - NPC lands outside currently designated WSR
  - NPC lands within currently designated WSR

Coordinate System: NAD 1983 UTM Zone 11N  
 Projection: Transverse Mercator  
 Datum: North American 1983  
 False Easting: 500,000.0000  
 False Northing: 0.0000  
 Central Meridian: -117.0000  
 Scale Factor: 0.9996  
 Latitude Of Origin: 0.0000  
 Units: Meter

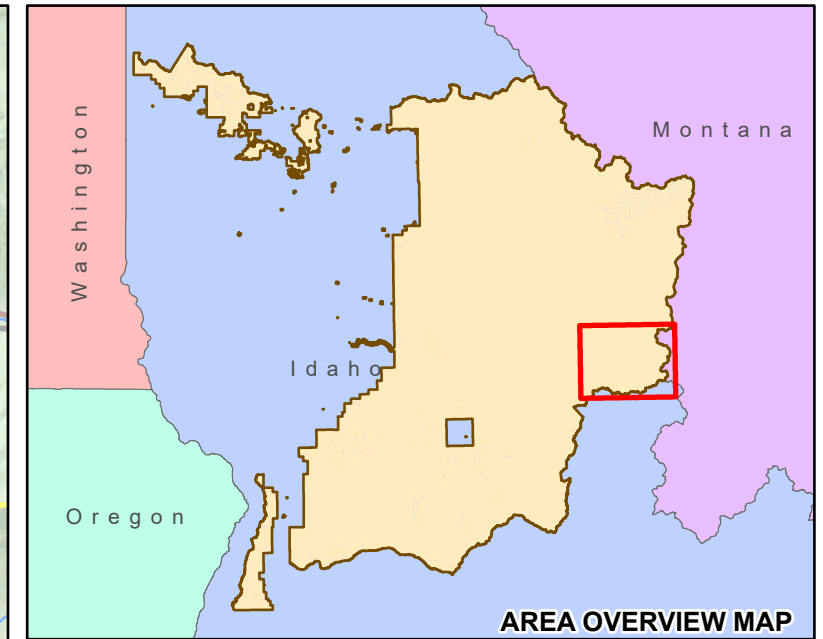
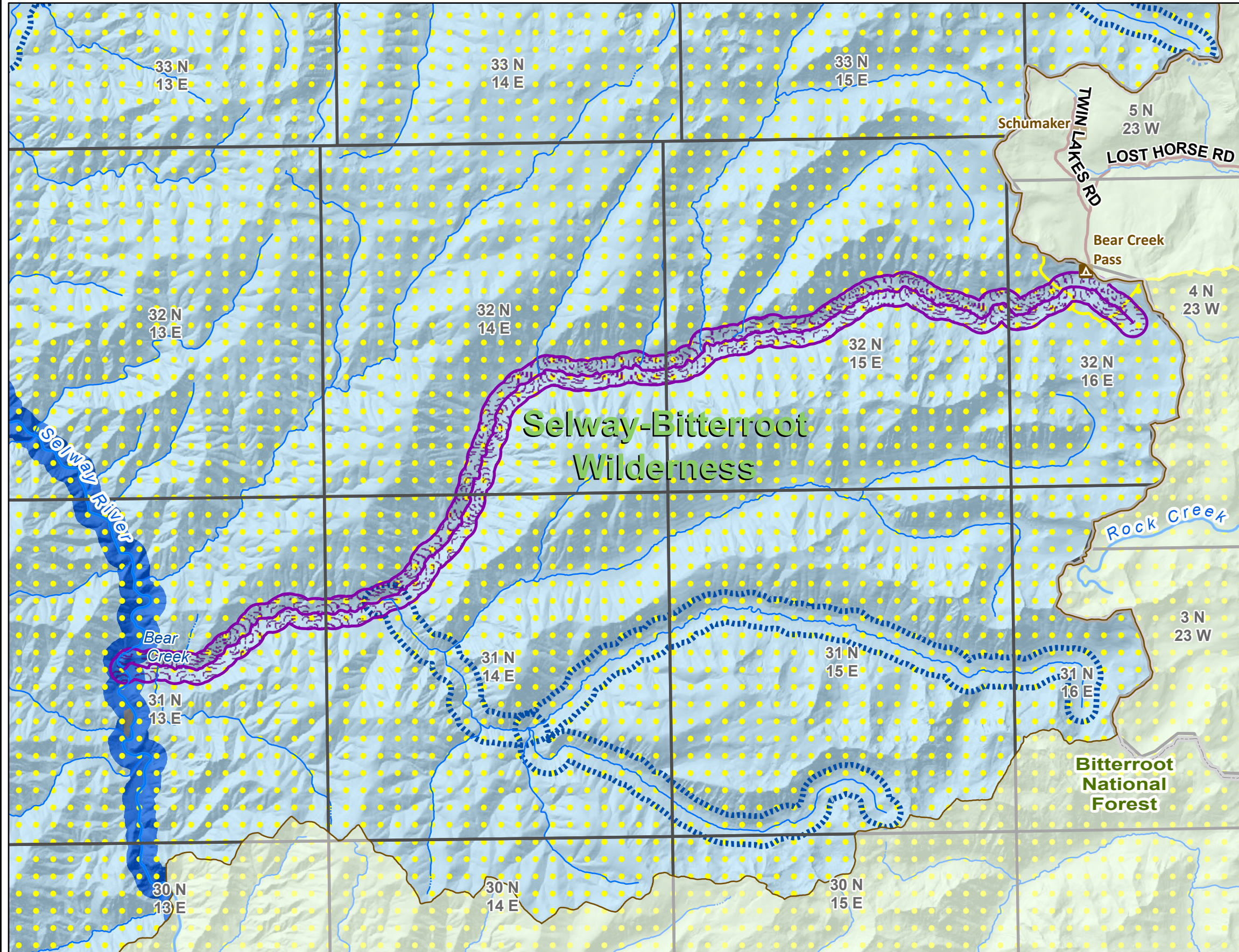
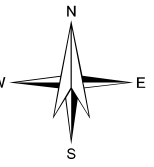
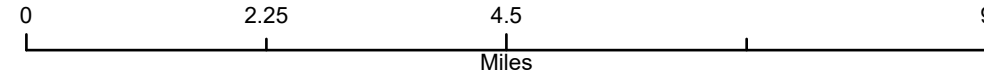


# Eligible Wild and Scenic Rivers (WSR)

Nez Perce-Clearwater National Forests (NPC)

2023 Land Management Plan

Eligible Wild and Scenic River Name: Bear Creek



### <--- Primary Map Legend

- NPC Administrative Forest Boundary
- Wilderness
- Public Land Survey System Township
- Other National Forests
- Eligible WSR Class**
- Wild
- Other Eligible Stream
- USFS Land Status relative to designated WSR**
- NON-FS lands within currently designated WSR
- NPC lands outside currently designated WSR
- NPC lands within currently designated WSR

Coordinate System: NAD 1983 UTM Zone 11N  
 Projection: Transverse Mercator  
 Datum: North American 1983  
 False Easting: 500,000.0000  
 False Northing: 0.0000  
 Central Meridian: -117.0000  
 Scale Factor: 0.9996  
 Latitude Of Origin: 0.0000  
 Units: Meter

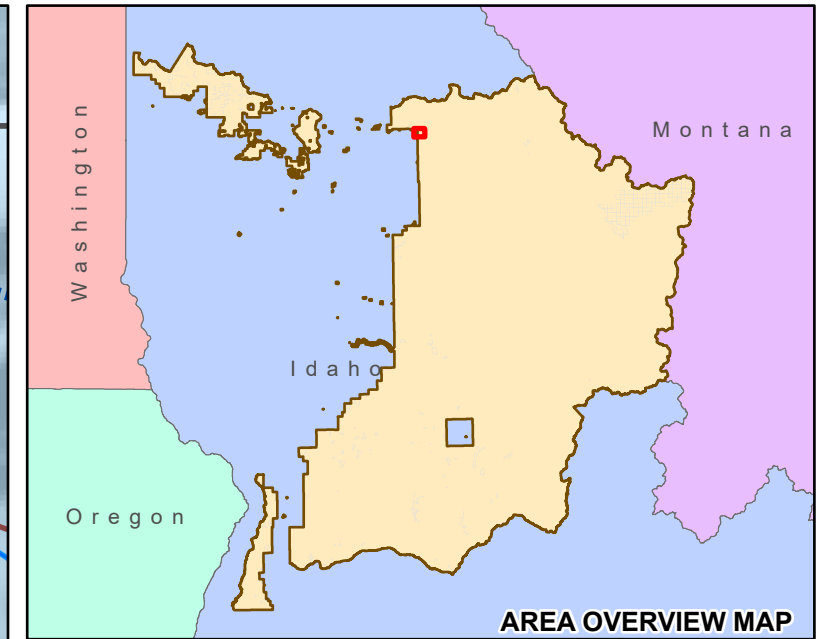
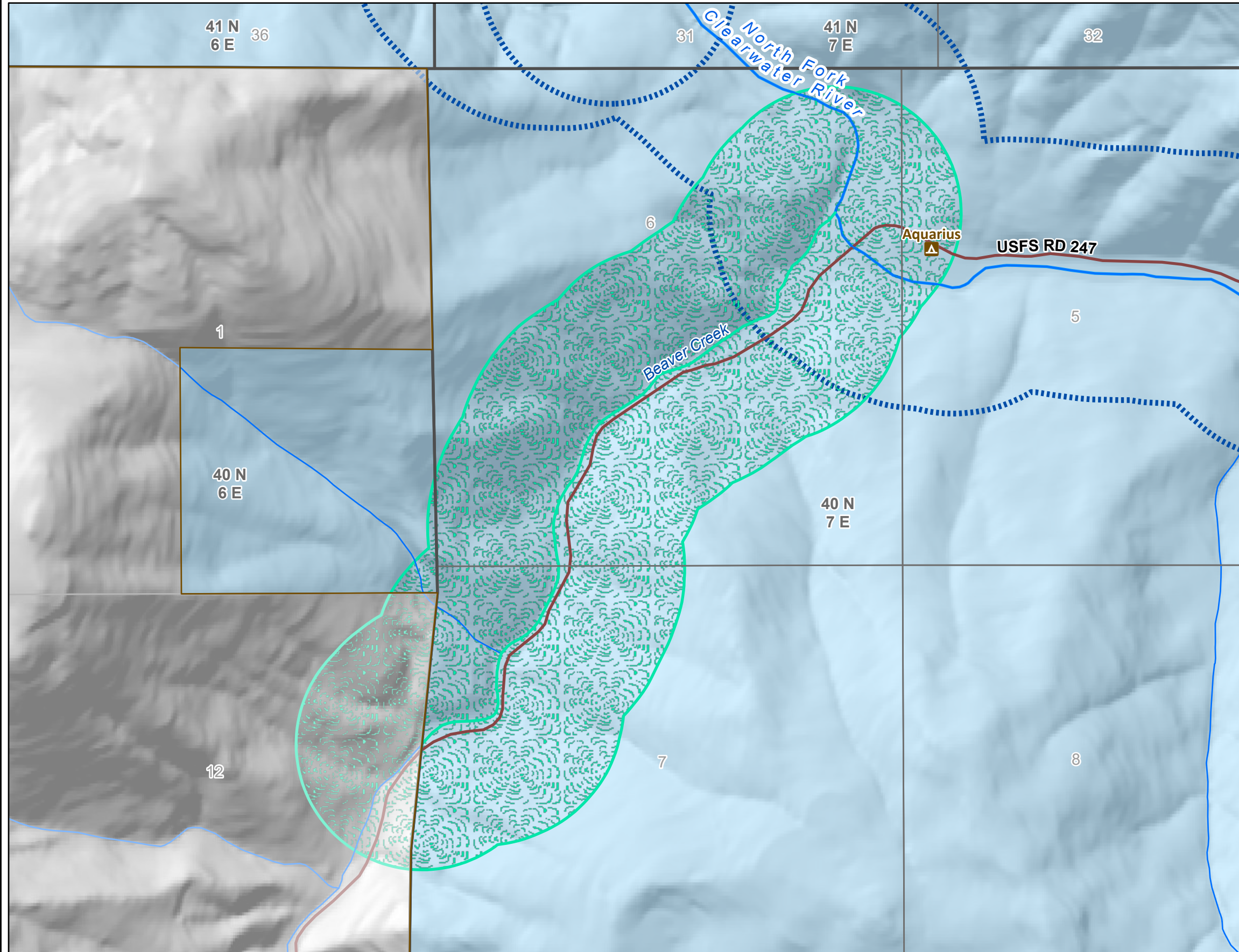
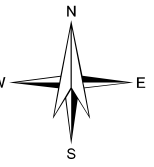
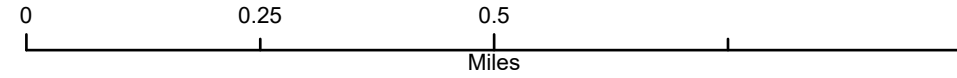


# Eligible Wild and Scenic Rivers (WSR)

Nez Perce-Clearwater National Forests (NPC)

2023 Land Management Plan

Eligible Wild and Scenic River Name: Beaver Creek



### <--- Primary Map Legend

- NPC Administrative Forest Boundary
- Public Land Survey System Section
- Public Land Survey System Township
- Eligible WSR Class**
- Recreational
- Other Eligible Stream
- USFS Land Status relative to designated WSR**
- NPC lands outside currently designated WSR

Coordinate System: NAD 1983 UTM Zone 11N  
 Projection: Transverse Mercator  
 Datum: North American 1983  
 False Easting: 500,000.0000  
 False Northing: 0.0000  
 Central Meridian: -117.0000  
 Scale Factor: 0.9996  
 Latitude Of Origin: 0.0000  
 Units: Meter

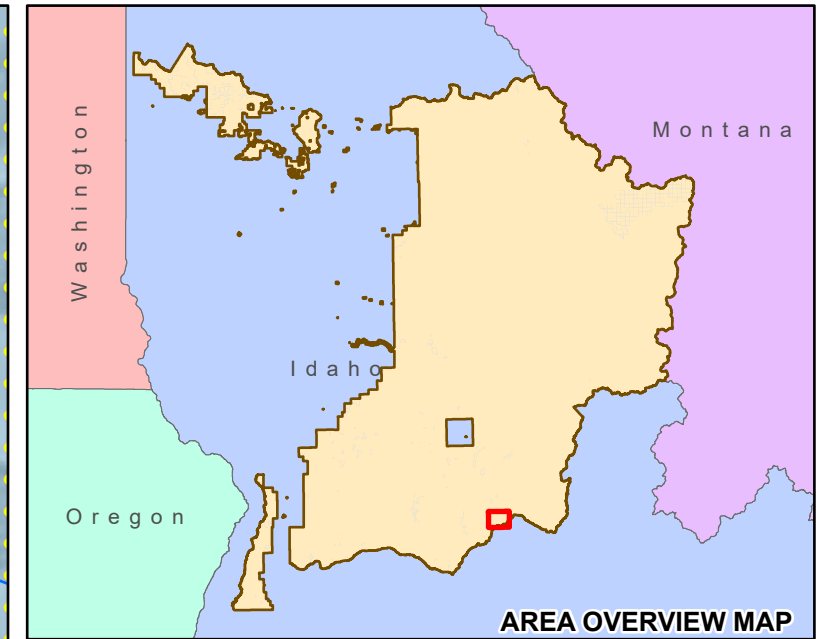
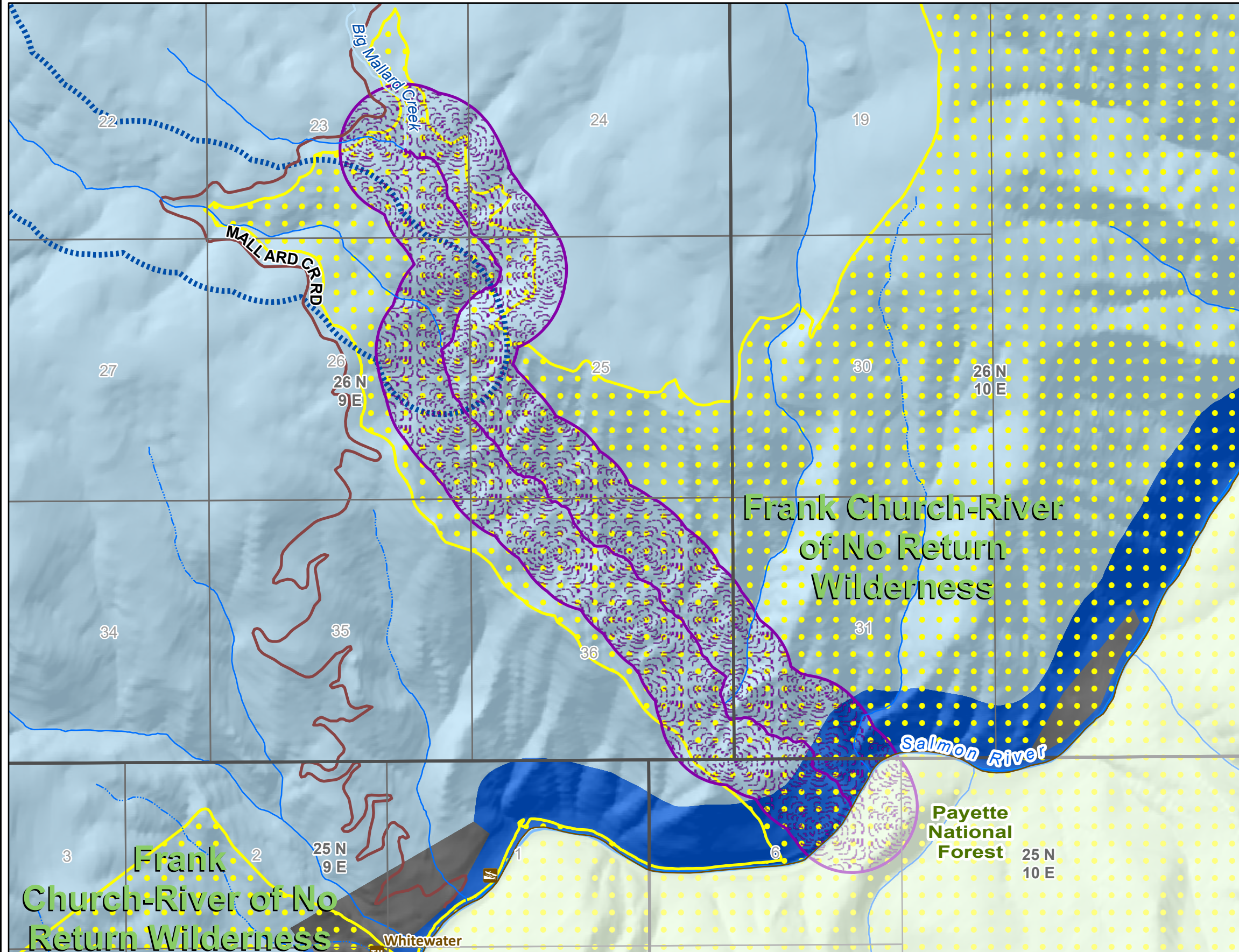
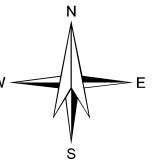
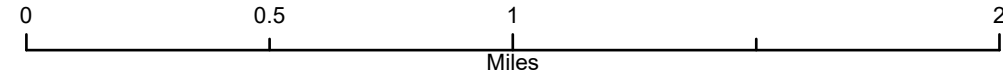


# Eligible Wild and Scenic Rivers (WSR)

Nez Perce-Clearwater National Forests (NPC)

2023 Land Management Plan

Eligible Wild and Scenic River Name: Big Mallard Creek



### <--- Primary Map Legend

- NPC Administrative Forest Boundary
- Wilderness
- Public Land Survey System Section
- Public Land Survey System Township
- Other National Forests
- Eligible WSR Class**
- Wild
- Other Eligible Stream
- USFS Land Status relative to designated WSR**
- NON-FS lands within currently designated WSR
- NPC lands outside currently designated WSR
- NPC lands within currently designated WSR

Coordinate System: NAD 1983 UTM Zone 11N  
 Projection: Transverse Mercator  
 Datum: North American 1983  
 False Easting: 500,000.0000  
 False Northing: 0.0000  
 Central Meridian: -117.0000  
 Scale Factor: 0.9996  
 Latitude Of Origin: 0.0000  
 Units: Meter

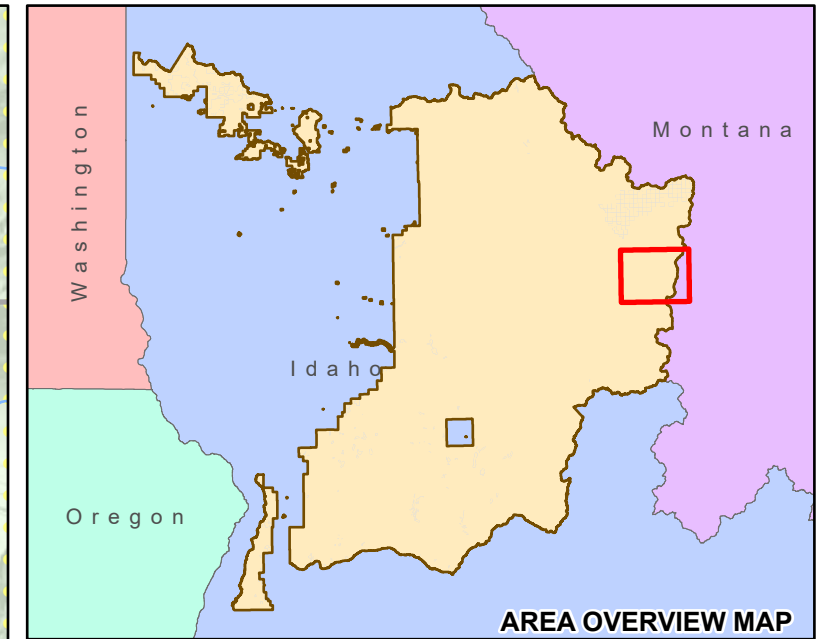
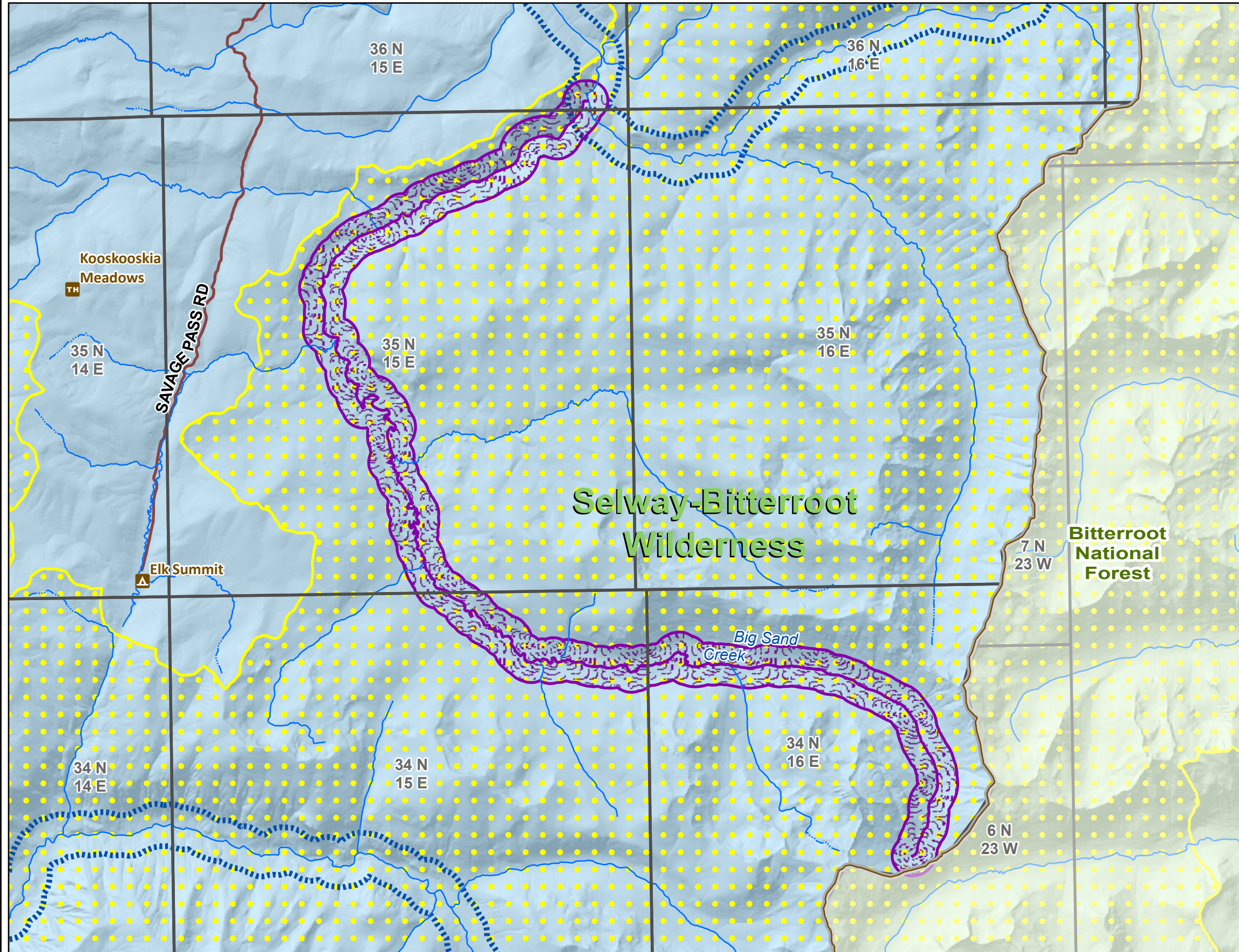
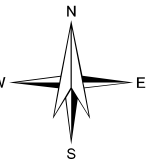
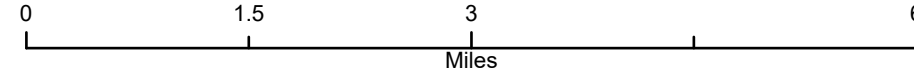


# Eligible Wild and Scenic Rivers (WSR)

Nez Perce-Clearwater National Forests (NPC)

2023 Land Management Plan

Eligible Wild and Scenic River Name: Big Sand Creek



- <--- Primary Map Legend
- NPC Administrative Forest Boundary
  - Wilderness
  - Public Land Survey System Township
  - Other National Forests
- Eligible WSR Class**
- Wild
  - Other Eligible Stream
- USFS Land Status relative to designated WSR**
- NPC lands outside currently designated WSR

Coordinate System: NAD 1983 UTM Zone 11N  
 Projection: Transverse Mercator  
 Datum: North American 1983  
 False Easting: 500,000.0000  
 False Northing: 0.0000  
 Central Meridian: -117.0000  
 Scale Factor: 0.9996  
 Latitude Of Origin: 0.0000  
 Units: Meter



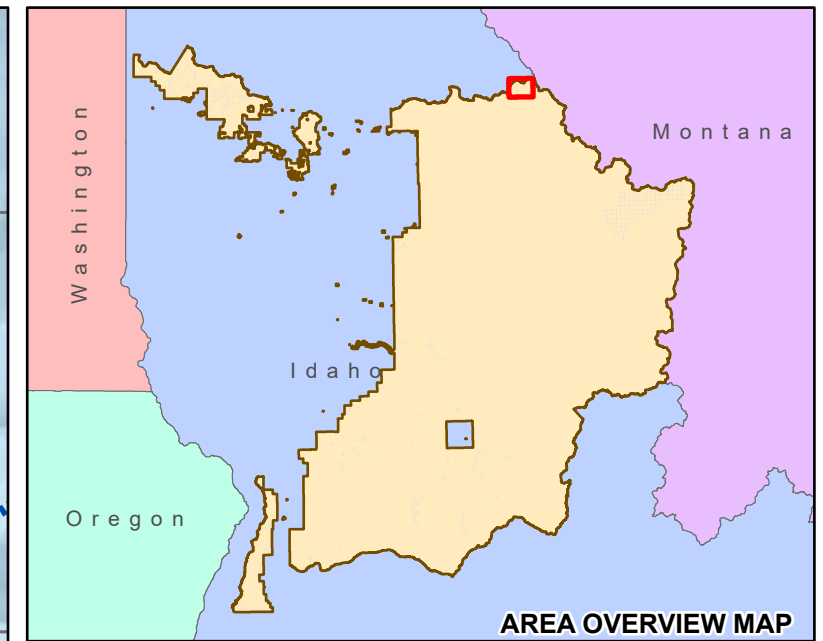
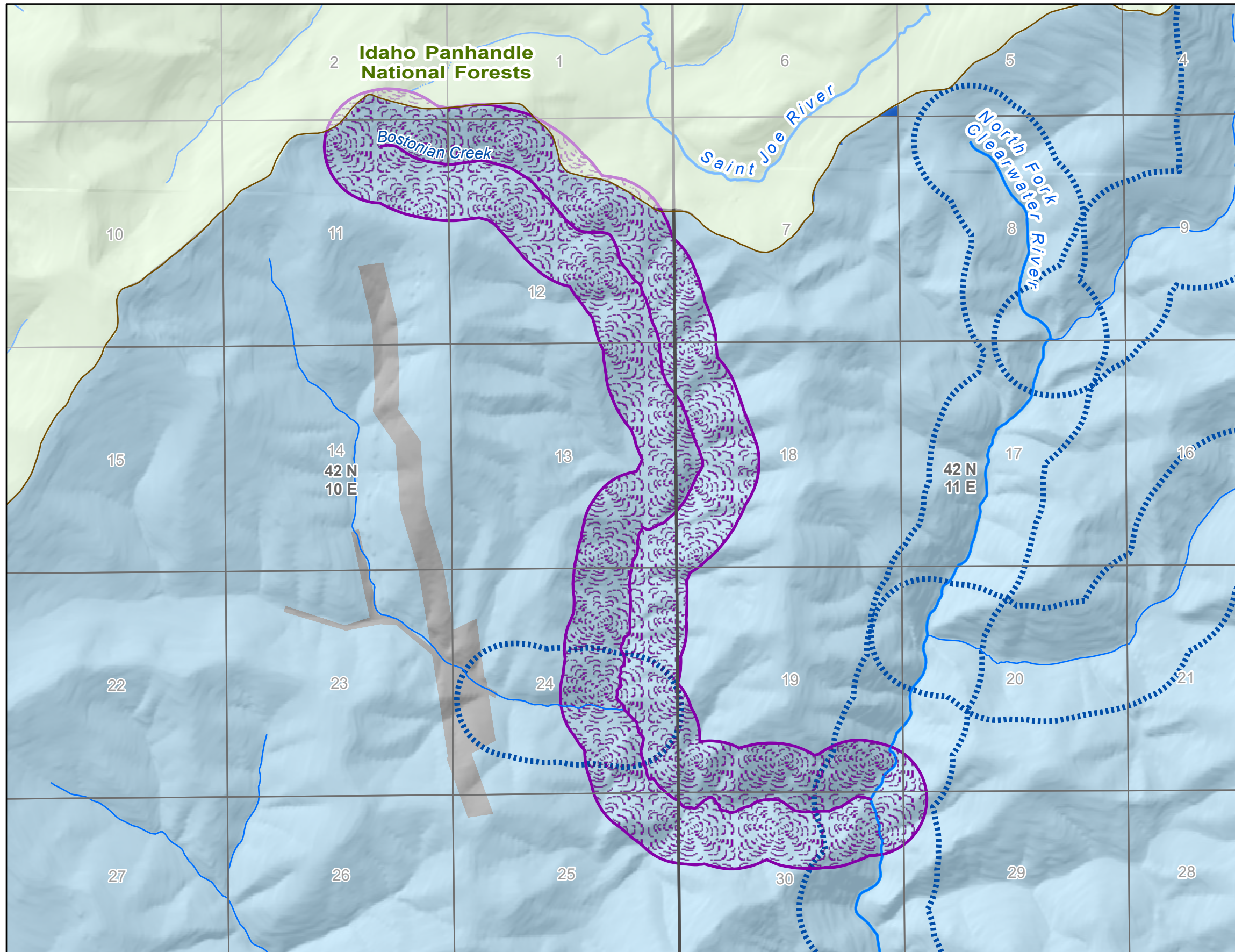
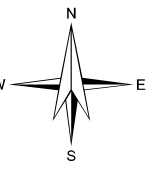
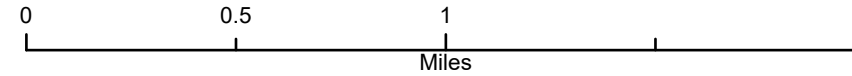


# Eligible Wild and Scenic Rivers (WSR)

Nez Perce-Clearwater National Forests (NPC)

2023 Land Management Plan

Eligible Wild and Scenic River Name: Bostonian Creek



### <--- Primary Map Legend

- NPC Administrative Forest Boundary
- Public Land Survey System Section
- Public Land Survey System Township
- Other National Forests
- Eligible WSR Class**
- Wild
- Other Eligible Stream
- USFS Land Status relative to designated WSR**
- NON-FS lands outside currently designated WSR
- NPC lands outside currently designated WSR
- NPC lands within currently designated WSR

Coordinate System: NAD 1983 UTM Zone 11N  
 Projection: Transverse Mercator  
 Datum: North American 1983  
 False Easting: 500,000.0000  
 False Northing: 0.0000  
 Central Meridian: -117.0000  
 Scale Factor: 0.9996  
 Latitude Of Origin: 0.0000  
 Units: Meter

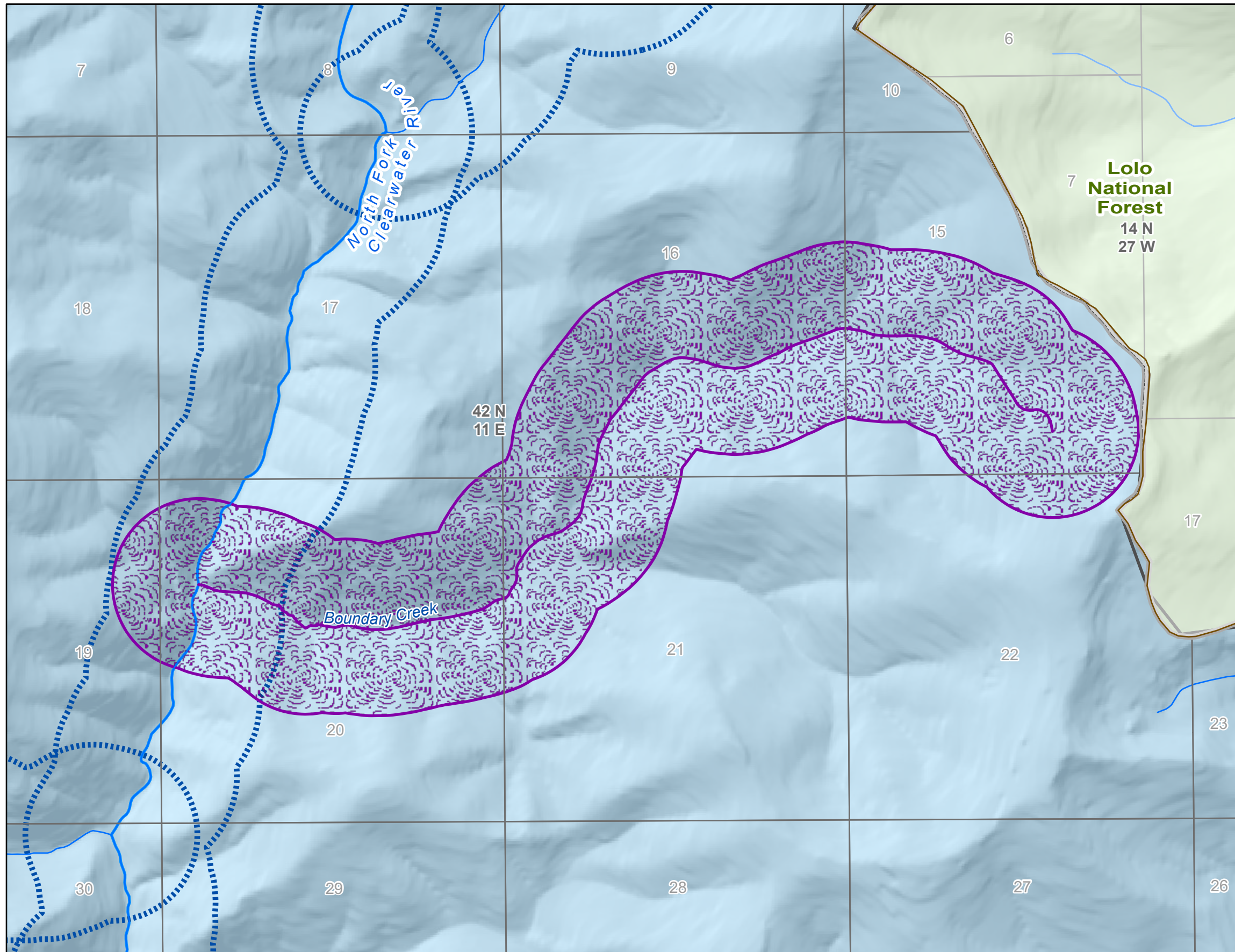
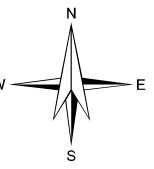
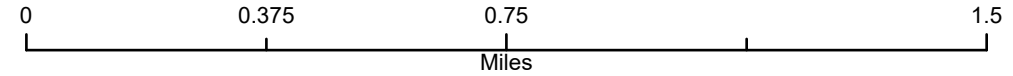


# Eligible Wild and Scenic Rivers (WSR)

Nez Perce-Clearwater National Forests (NPC)

2023 Land Management Plan

Eligible Wild and Scenic River Name: Boundary Creek



### <--- Primary Map Legend

- NPC Administrative Forest Boundary
- Public Land Survey System Section
- Public Land Survey System Township
- Other National Forests
- Eligible WSR Class**
- Wild
- Other Eligible Stream
- USFS Land Status relative to designated WSR**
- NPC lands outside currently designated WSR

Coordinate System: NAD 1983 UTM Zone 11N  
 Projection: Transverse Mercator  
 Datum: North American 1983  
 False Easting: 500,000.0000  
 False Northing: 0.0000  
 Central Meridian: -117.0000  
 Scale Factor: 0.9996  
 Latitude Of Origin: 0.0000  
 Units: Meter

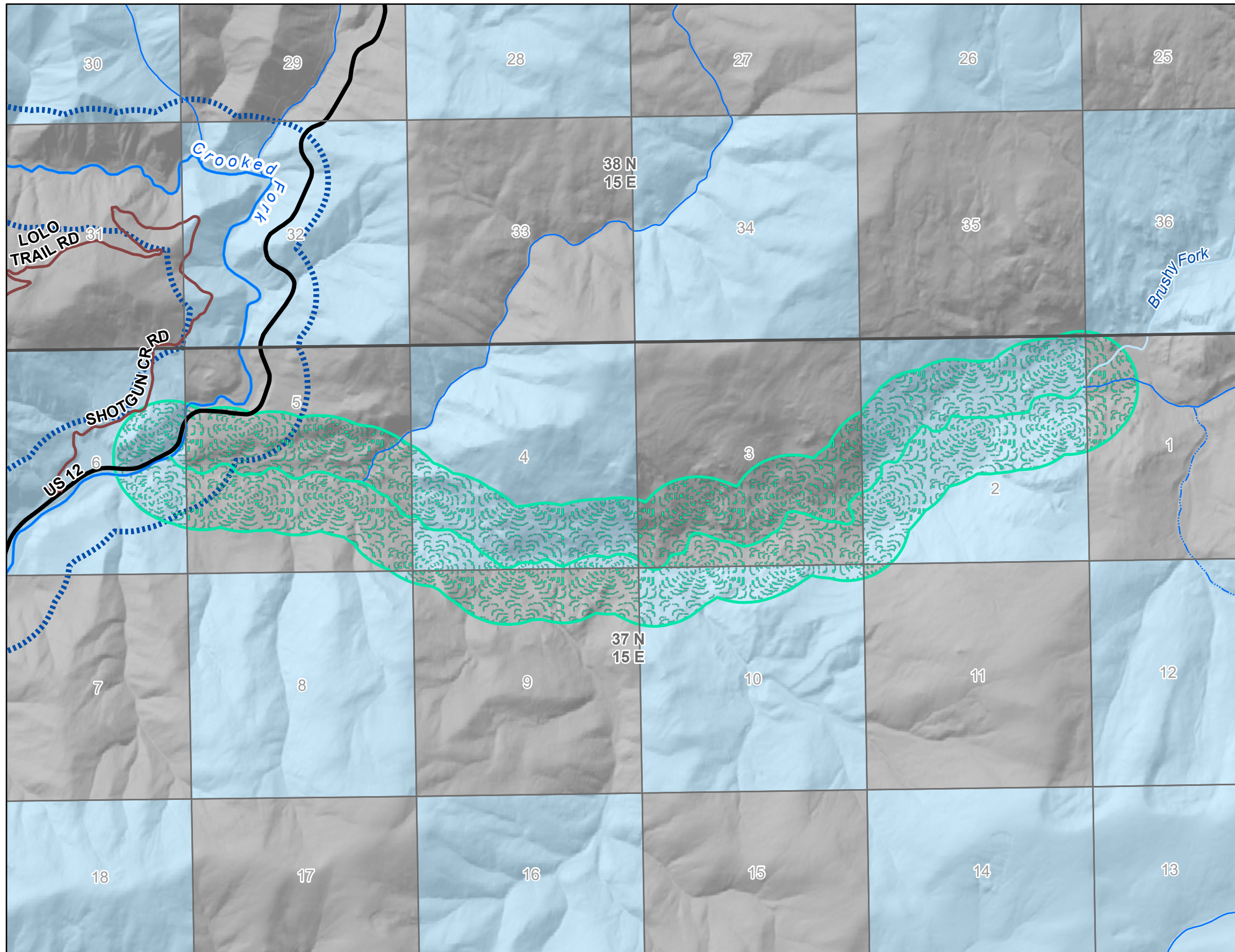
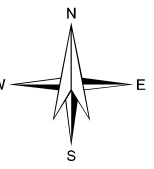
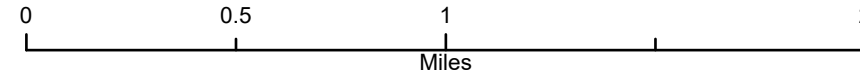


# Eligible Wild and Scenic Rivers (WSR)

Nez Perce-Clearwater National Forests (NPC)

2023 Land Management Plan

Eligible Wild and Scenic River Name: Brushy Fork



### <--- Primary Map Legend

Public Land Survey System Section

Public Land Survey System Township

### Eligible WSR Class

Recreational

Other Eligible Stream

### USFS Land Status relative to designated WSR

NON-FS lands outside currently designated WSR

NPC lands outside currently designated WSR

Coordinate System: NAD 1983 UTM Zone 11N

Projection: Transverse Mercator

Datum: North American 1983

False Easting: 500,000.0000

False Northing: 0.0000

Central Meridian: -117.0000

Scale Factor: 0.9996

Latitude Of Origin: 0.0000

Units: Meter

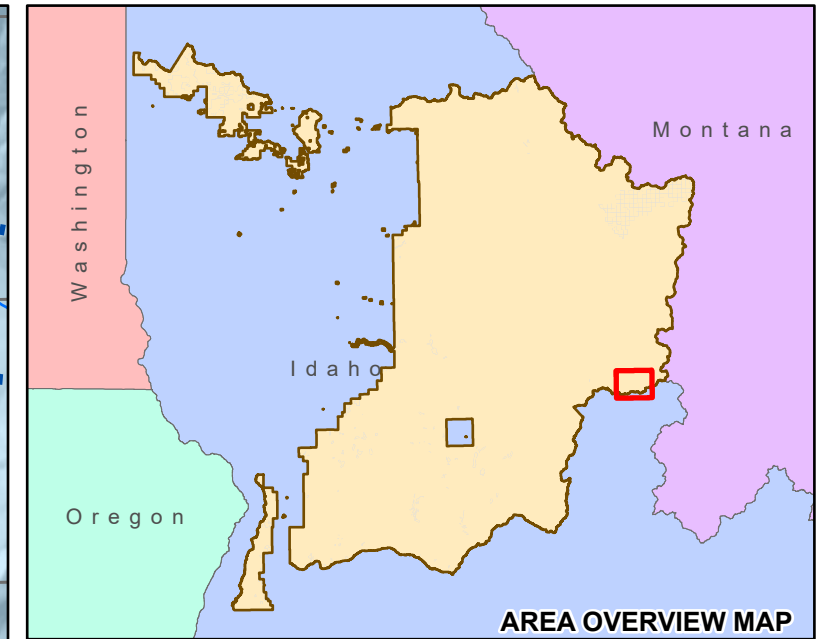
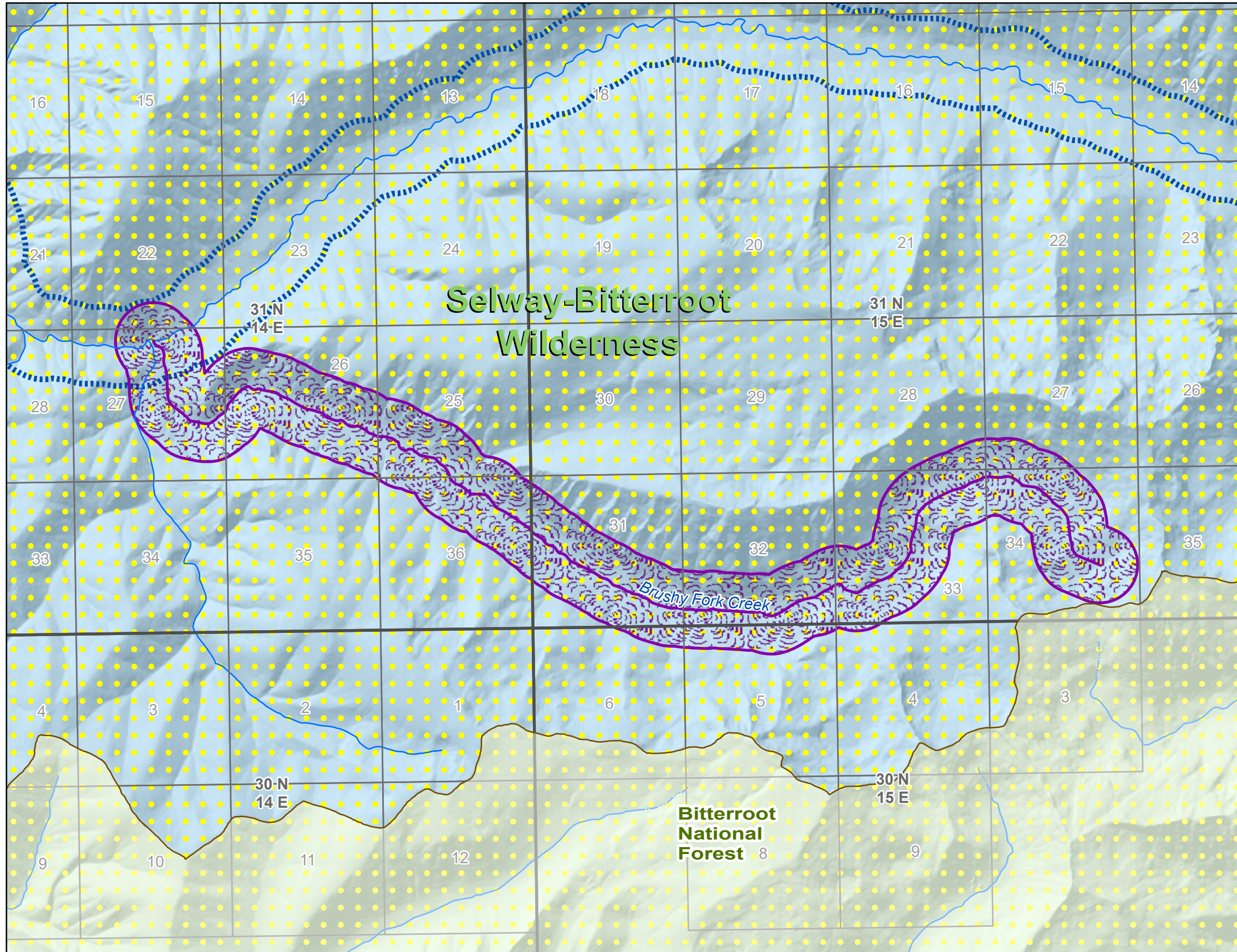
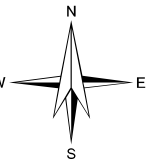
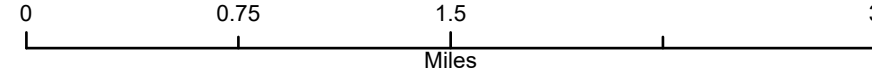


# Eligible Wild and Scenic Rivers (WSR)

Nez Perce-Clearwater National Forests (NPC)

2023 Land Management Plan

Eligible Wild and Scenic River Name: Brushy Fork Creek



- <--- Primary Map Legend
- NPC Administrative Forest Boundary
  - Wilderness
  - Public Land Survey System Section
  - Public Land Survey System Township
  - Other National Forests
- Eligible WSR Class**
- Wild
  - Other Eligible Stream
- USFS Land Status relative to designated WSR**
- NPC lands outside currently designated WSR

Coordinate System: NAD 1983 UTM Zone 11N  
 Projection: Transverse Mercator  
 Datum: North American 1983  
 False Easting: 500,000.0000  
 False Northing: 0.0000  
 Central Meridian: -117.0000  
 Scale Factor: 0.9996  
 Latitude Of Origin: 0.0000  
 Units: Meter

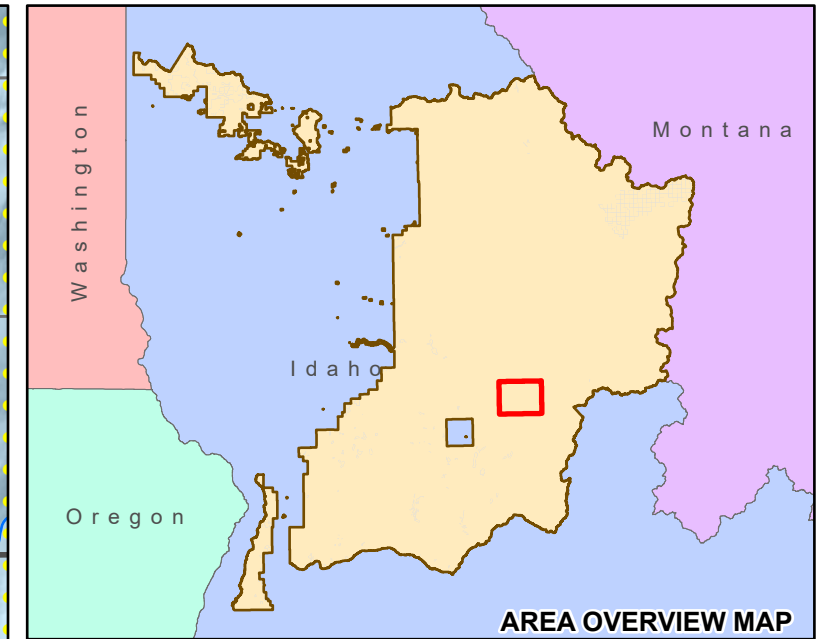
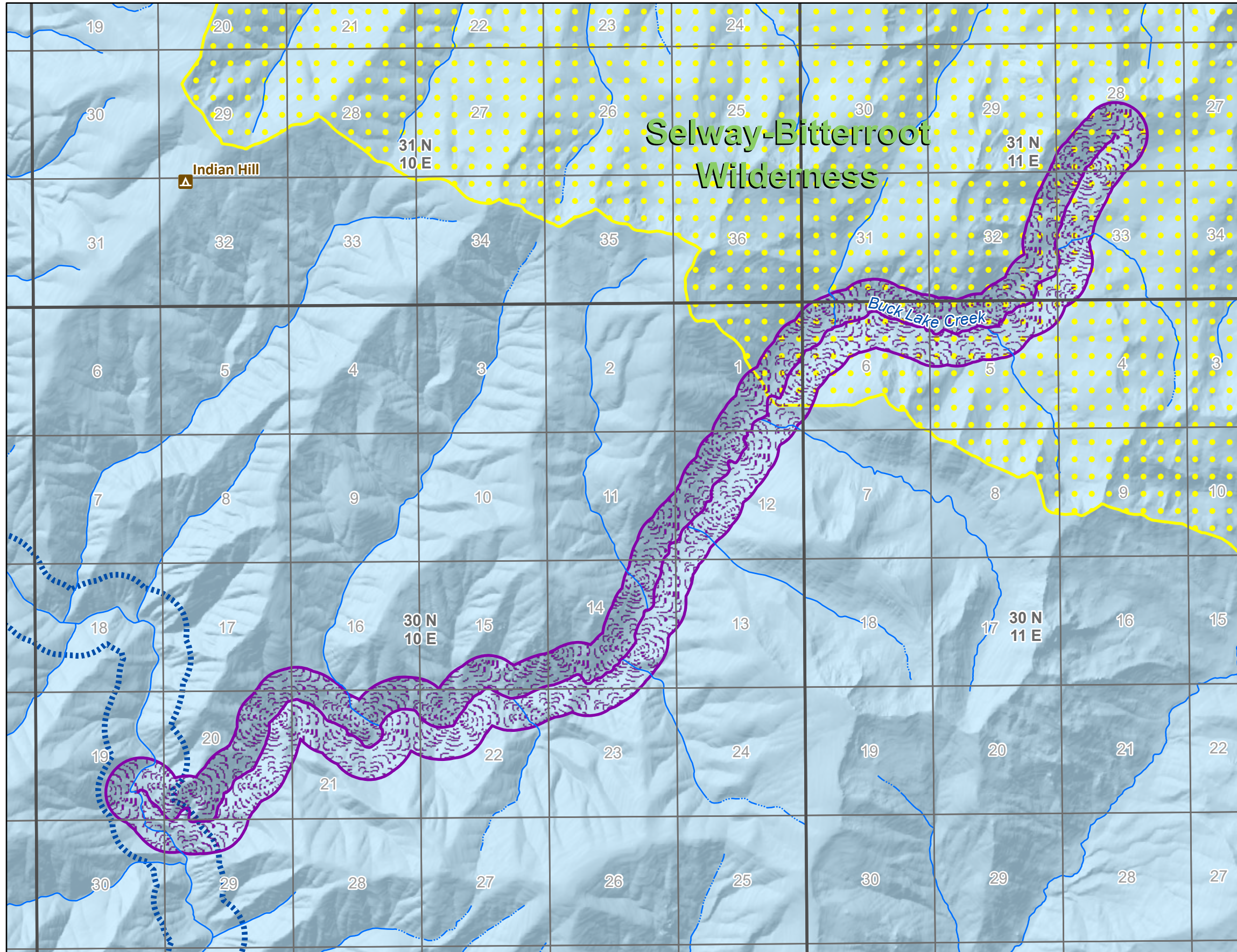
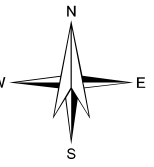
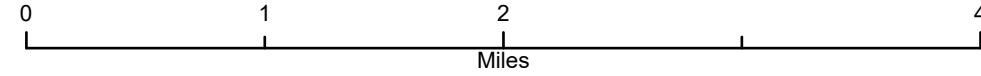


# Eligible Wild and Scenic Rivers (WSR)

Nez Perce-Clearwater National Forests (NPC)

2023 Land Management Plan

Eligible Wild and Scenic River Name: Buck Lake Creek



### Primary Map Legend

- Wilderness
- Public Land Survey System Section
- Public Land Survey System Township
- Eligible WSR Class**
- Wild
- Other Eligible Stream
- USFS Land Status relative to designated WSR**
- NPC lands outside currently designated WSR

Coordinate System: NAD 1983 UTM Zone 11N  
 Projection: Transverse Mercator  
 Datum: North American 1983  
 False Easting: 500,000.0000  
 False Northing: 0.0000  
 Central Meridian: -117.0000  
 Scale Factor: 0.9996  
 Latitude Of Origin: 0.0000  
 Units: Meter

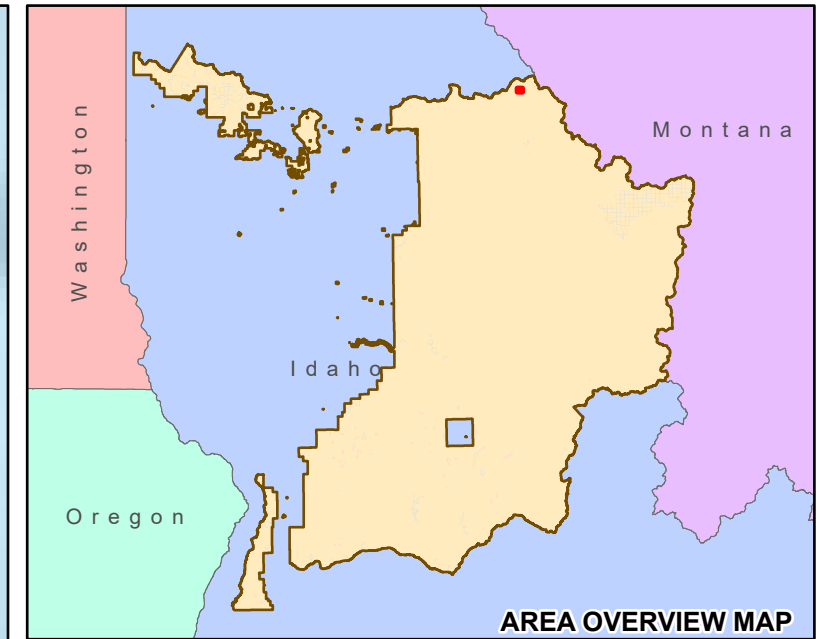
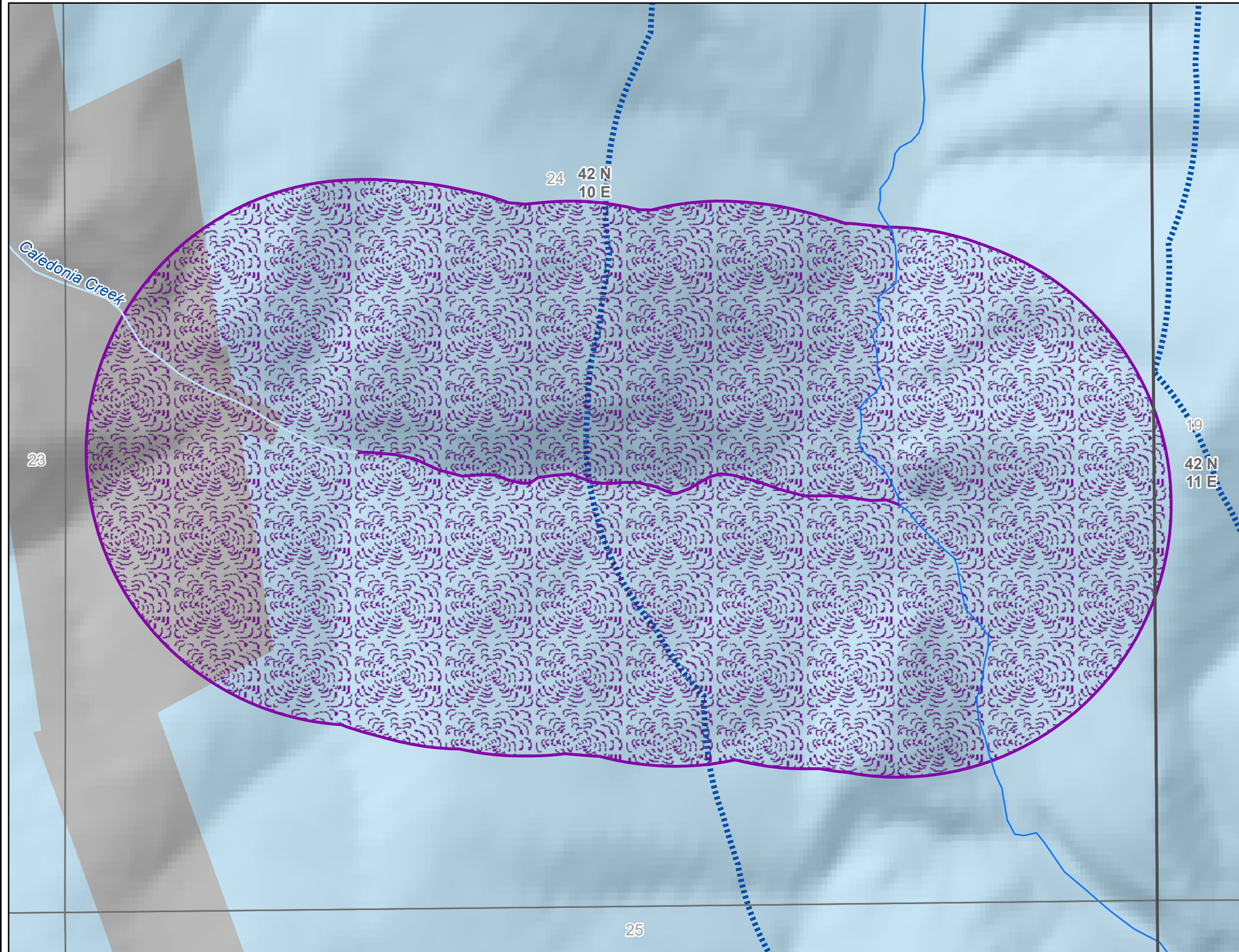
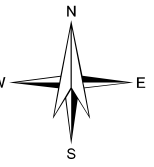
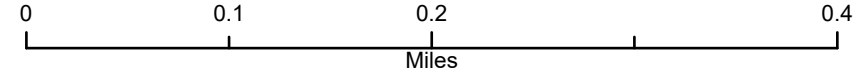


# Eligible Wild and Scenic Rivers (WSR)

Nez Perce-Clearwater National Forests (NPC)

2023 Land Management Plan

Eligible Wild and Scenic River Name: Caledonia Creek



### <--- Primary Map Legend

Public Land Survey System Section

Public Land Survey System Township

### Eligible WSR Class

Wild

Other Eligible Stream

### USFS Land Status relative to designated WSR

NON-FS lands outside currently designated WSR

NPC lands outside currently designated WSR

Coordinate System: NAD 1983 UTM Zone 11N  
Projection: Transverse Mercator  
Datum: North American 1983  
False Easting: 500,000.0000  
False Northing: 0.0000  
Central Meridian: -117.0000  
Scale Factor: 0.9996  
Latitude Of Origin: 0.0000  
Units: Meter

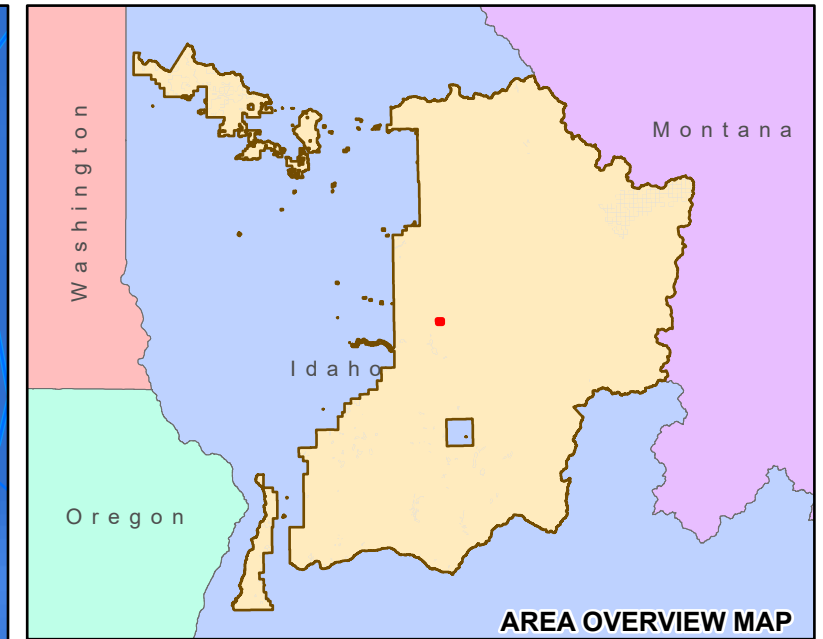
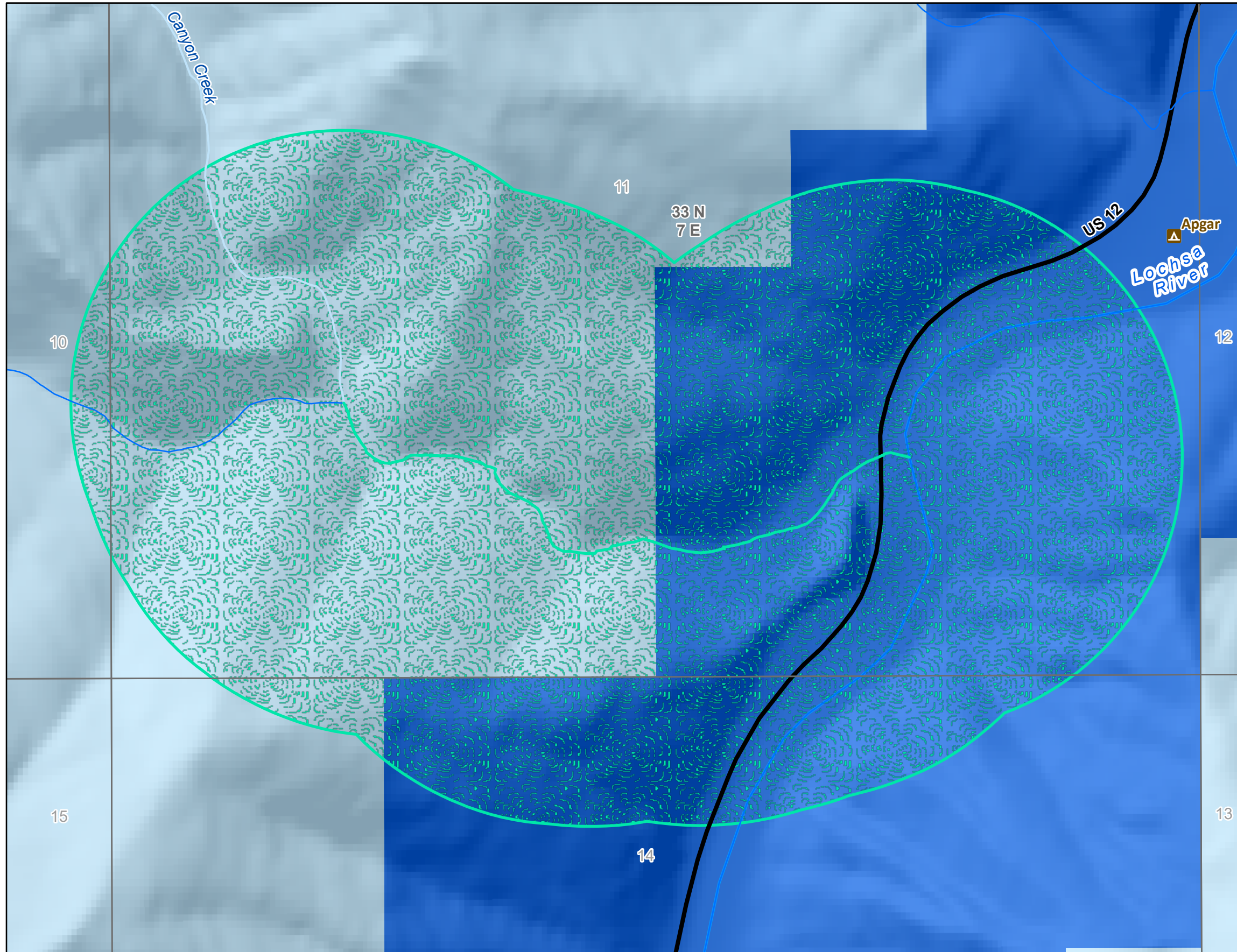
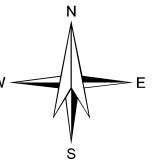
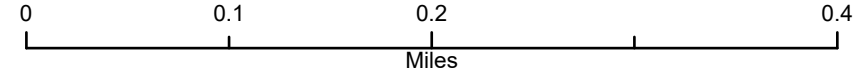


# Eligible Wild and Scenic Rivers (WSR)

Nez Perce-Clearwater National Forests (NPC)

2023 Land Management Plan

Eligible Wild and Scenic River Name: Canyon Creek



### <--- Primary Map Legend

- Public Land Survey System Section
- Public Land Survey System Township

### Eligible WSR Class

- Recreational

### USFS Land Status relative to designated WSR

- NPC lands outside currently designated WSR
- NPC lands within currently designated WSR

Coordinate System: NAD 1983 UTM Zone 11N  
 Projection: Transverse Mercator  
 Datum: North American 1983  
 False Easting: 500,000.0000  
 False Northing: 0.0000  
 Central Meridian: -117.0000  
 Scale Factor: 0.9996  
 Latitude Of Origin: 0.0000  
 Units: Meter

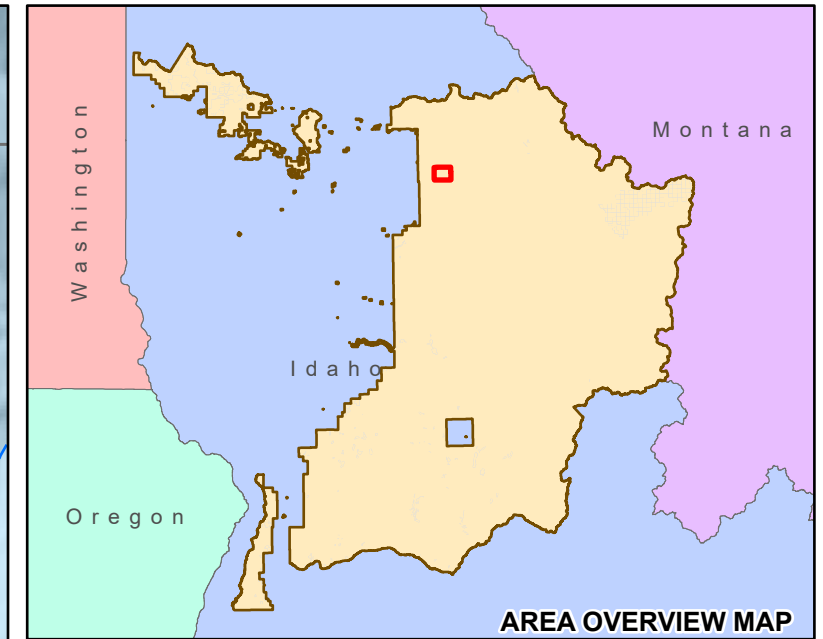
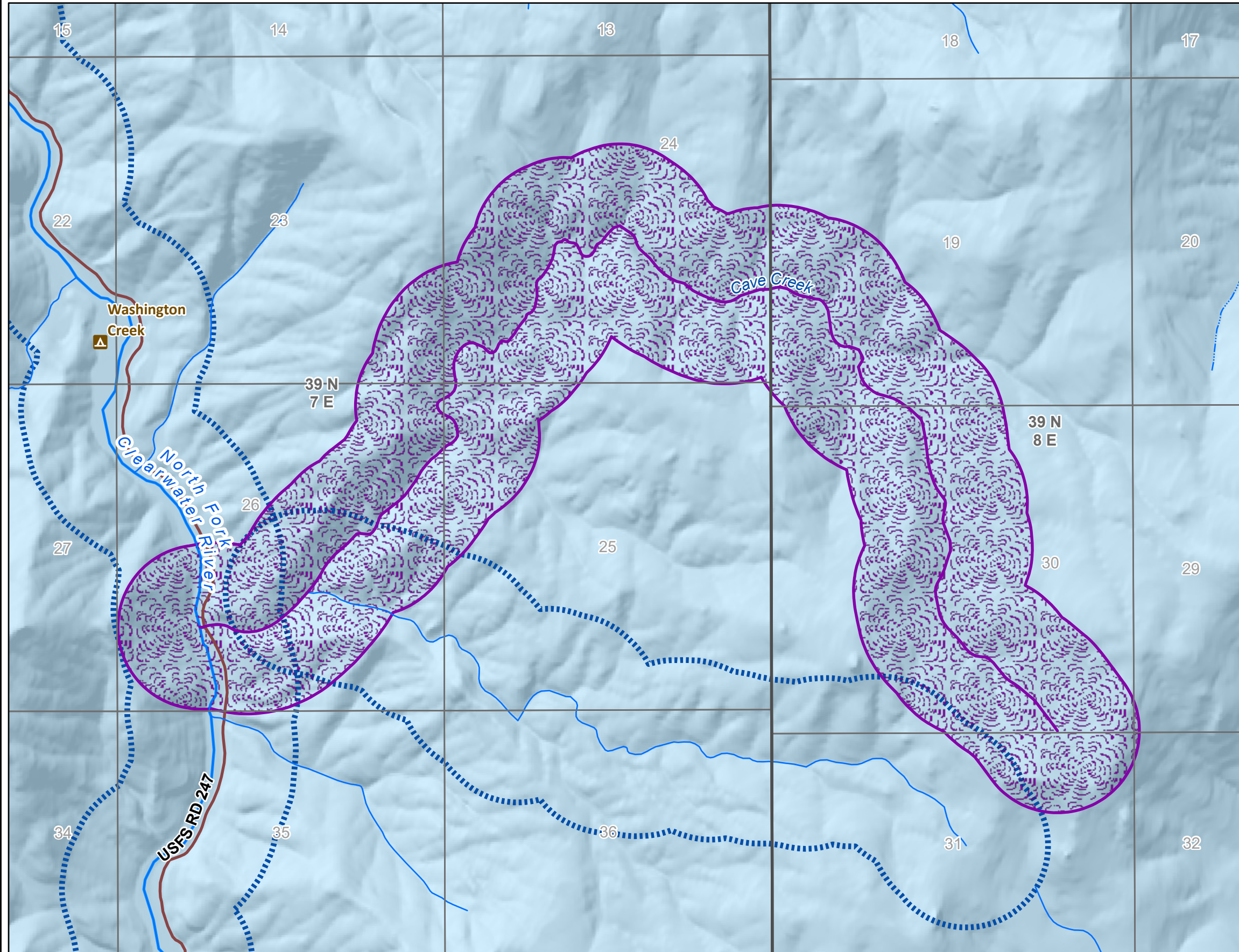
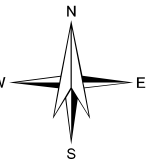
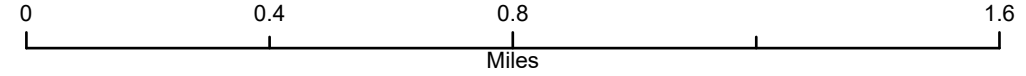


# Eligible Wild and Scenic Rivers (WSR)

Nez Perce-Clearwater National Forests (NPC)

2023 Land Management Plan

Eligible Wild and Scenic River Name: Cave Creek



### <--- Primary Map Legend

- Public Land Survey System Section
- Public Land Survey System Township
- Eligible WSR Class**
  - Wild
  - Other Eligible Stream
- USFS Land Status relative to designated WSR**
  - NPC lands outside currently designated WSR

Coordinate System: NAD 1983 UTM Zone 11N  
 Projection: Transverse Mercator  
 Datum: North American 1983  
 False Easting: 500,000.0000  
 False Northing: 0.0000  
 Central Meridian: -117.0000  
 Scale Factor: 0.9996  
 Latitude Of Origin: 0.0000  
 Units: Meter



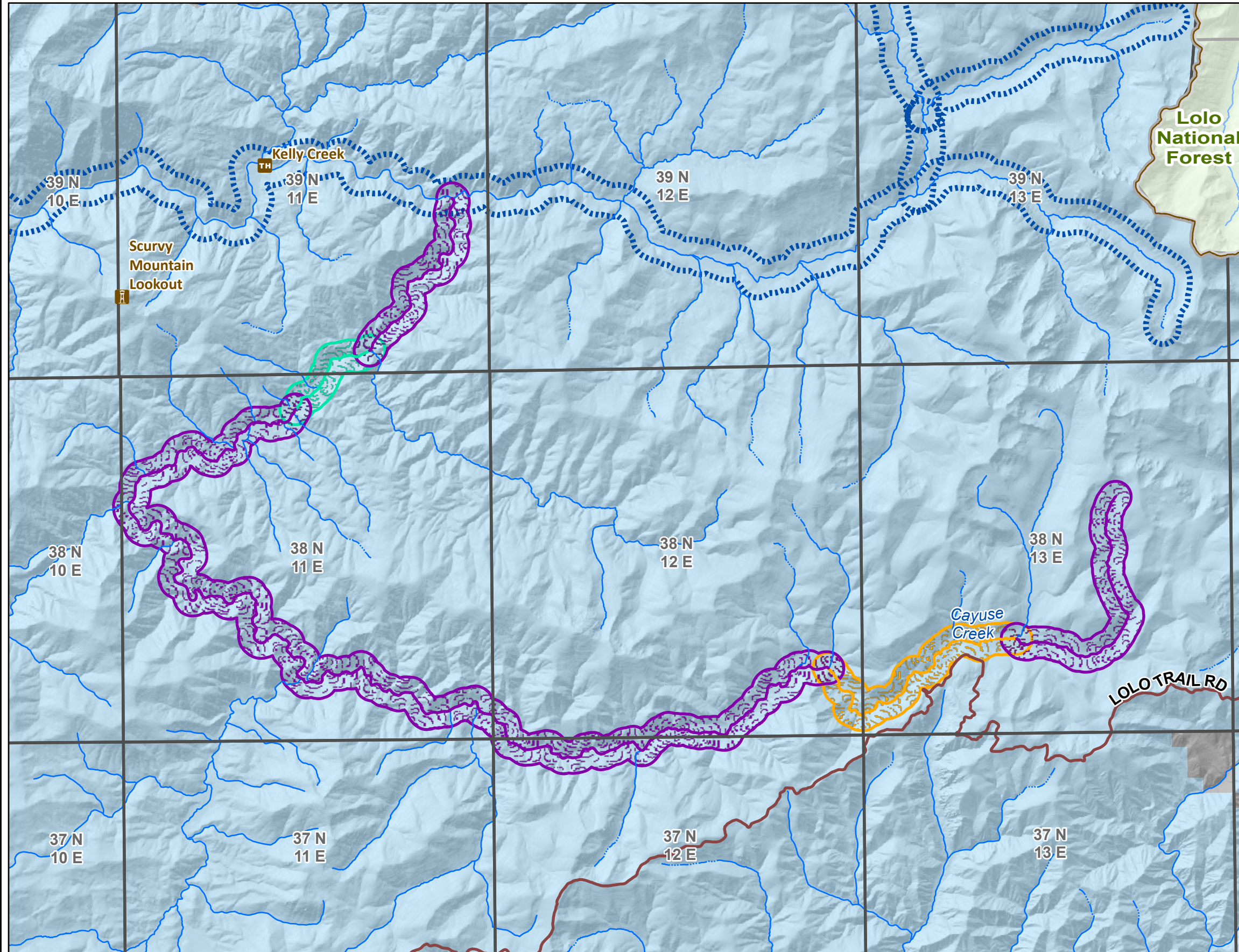
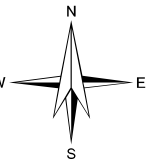
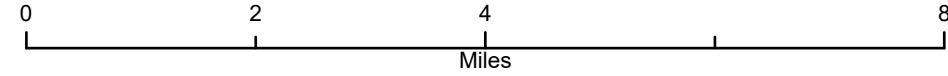


# Eligible Wild and Scenic Rivers (WSR)

Nez Perce-Clearwater National Forests (NPC)

2023 Land Management Plan

Eligible Wild and Scenic River Name: Cayuse Creek



### <--- Primary Map Legend

- NPC Administrative Forest Boundary
- Public Land Survey System Township
- Other National Forests
- Eligible WSR Class**
- Recreational
- Scenic
- Wild
- Other Eligible Stream
- USFS Land Status relative to designated WSR**
- NON-FS lands outside currently designated WSR
- NPC lands outside currently designated WSR

Coordinate System: NAD 1983 UTM Zone 11N  
 Projection: Transverse Mercator  
 Datum: North American 1983  
 False Easting: 500,000.0000  
 False Northing: 0.0000  
 Central Meridian: -117.0000  
 Scale Factor: 0.9996  
 Latitude Of Origin: 0.0000  
 Units: Meter

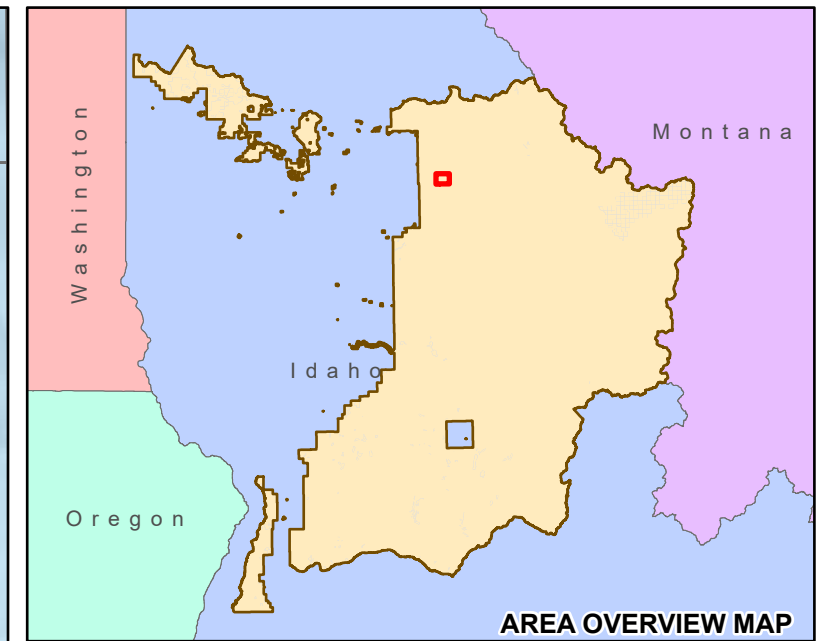
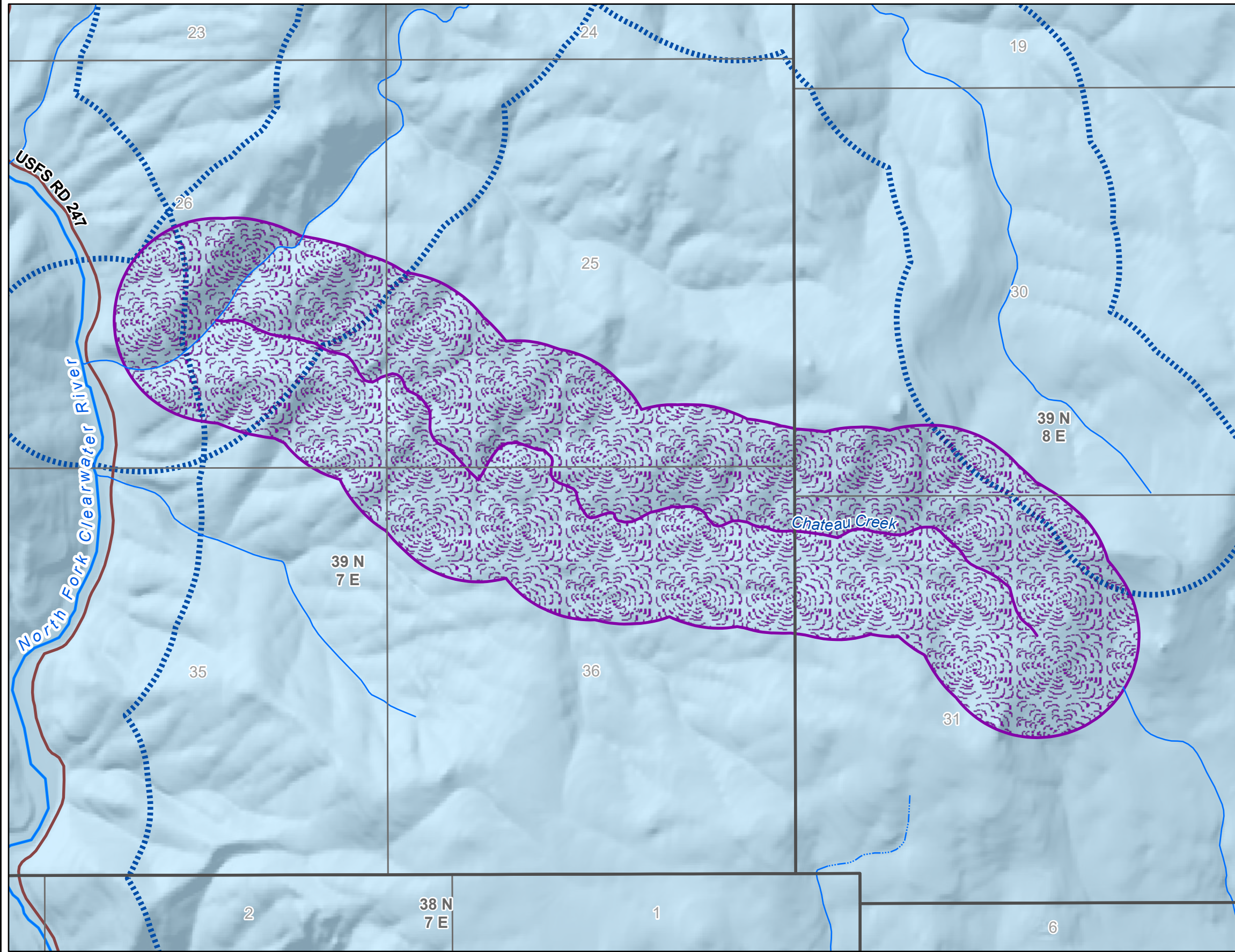
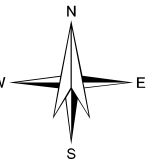
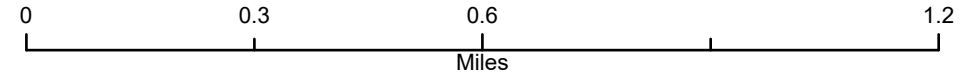


# Eligible Wild and Scenic Rivers (WSR)

Nez Perce-Clearwater National Forests (NPC)

2023 Land Management Plan

Eligible Wild and Scenic River Name: Chateau Creek



<--- Primary Map Legend

- Public Land Survey System Section
- Public Land Survey System Township
- Eligible WSR Class**
  - Wild
  - Other Eligible Stream
- USFS Land Status relative to designated WSR**
  - NPC lands outside currently designated WSR

Coordinate System: NAD 1983 UTM Zone 11N  
 Projection: Transverse Mercator  
 Datum: North American 1983  
 False Easting: 500,000.0000  
 False Northing: 0.0000  
 Central Meridian: -117.0000  
 Scale Factor: 0.9996  
 Latitude Of Origin: 0.0000  
 Units: Meter

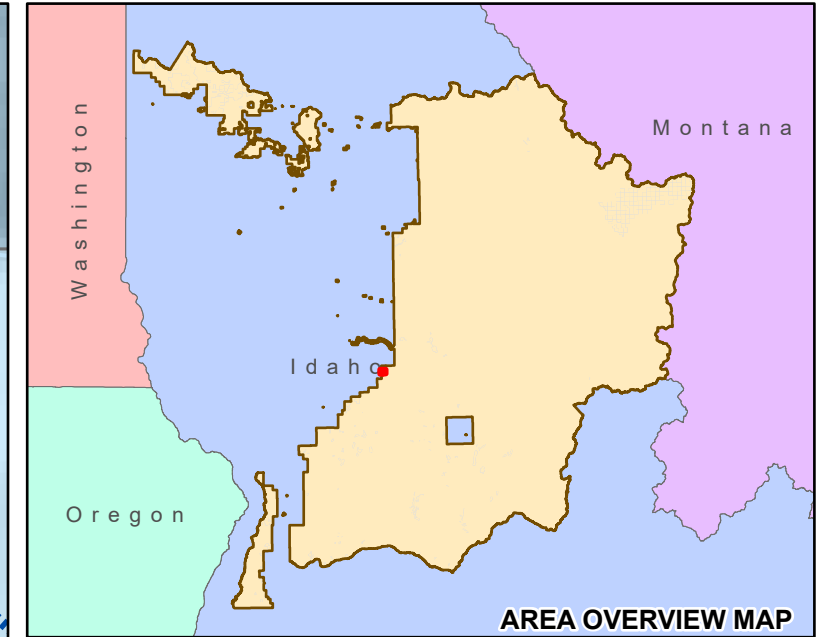
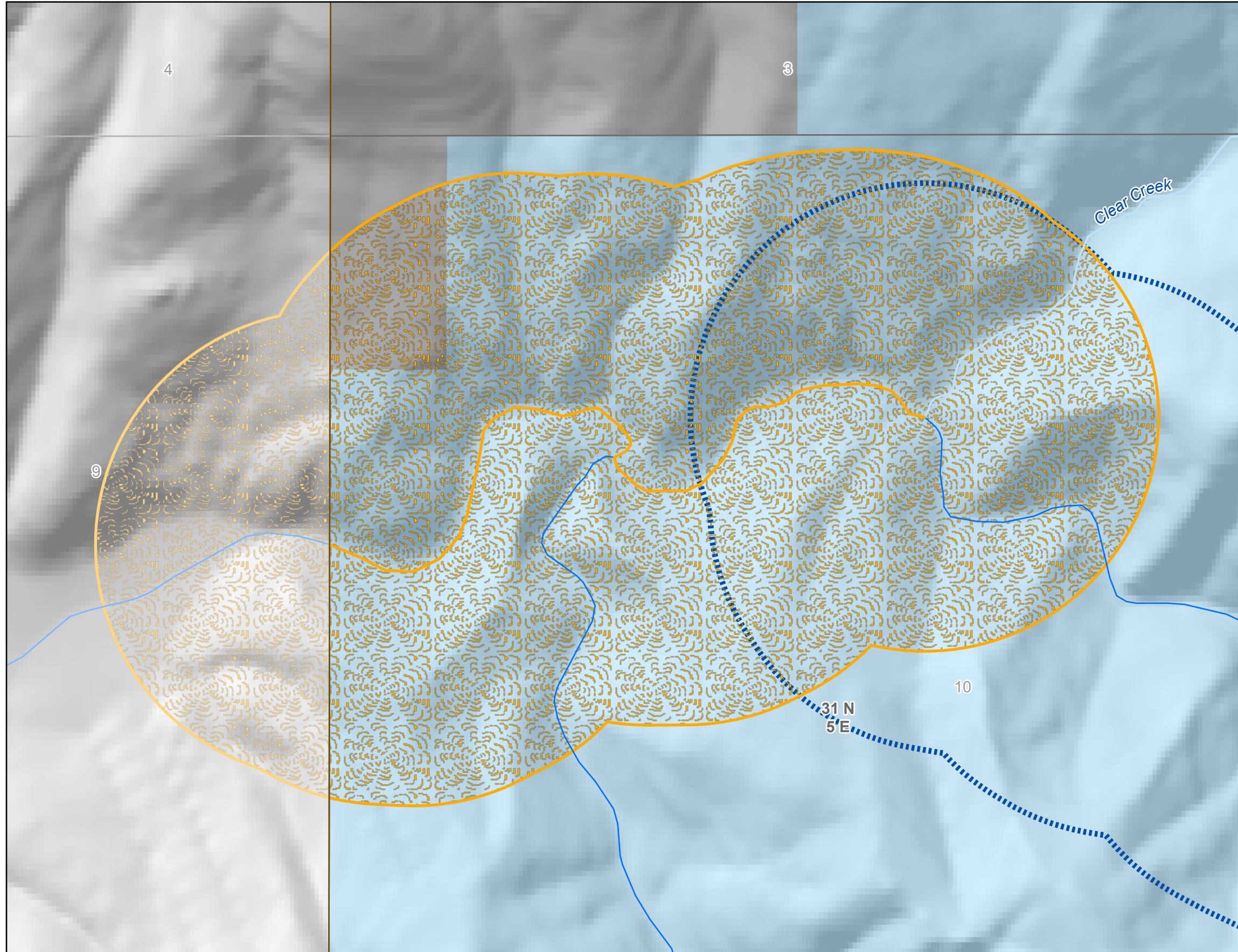
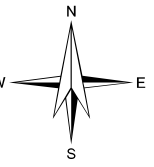
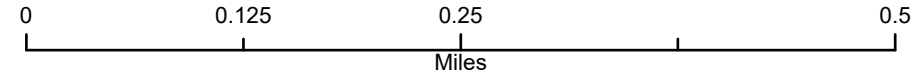


# Eligible Wild and Scenic Rivers (WSR)

Nez Perce-Clearwater National Forests (NPC)

2023 Land Management Plan

Eligible Wild and Scenic River Name: Clear Creek



### <--- Primary Map Legend

- NPC Administrative Forest Boundary
- Public Land Survey System Section
- Public Land Survey System Township
- Eligible WSR Class**
- Scenic
- Other Eligible Stream
- USFS Land Status relative to designated WSR**
- NON-FS lands outside currently designated WSR
- NPC lands outside currently designated WSR

Coordinate System: NAD 1983 UTM Zone 11N  
 Projection: Transverse Mercator  
 Datum: North American 1983  
 False Easting: 500,000.0000  
 False Northing: 0.0000  
 Central Meridian: -117.0000  
 Scale Factor: 0.9996  
 Latitude Of Origin: 0.0000  
 Units: Meter

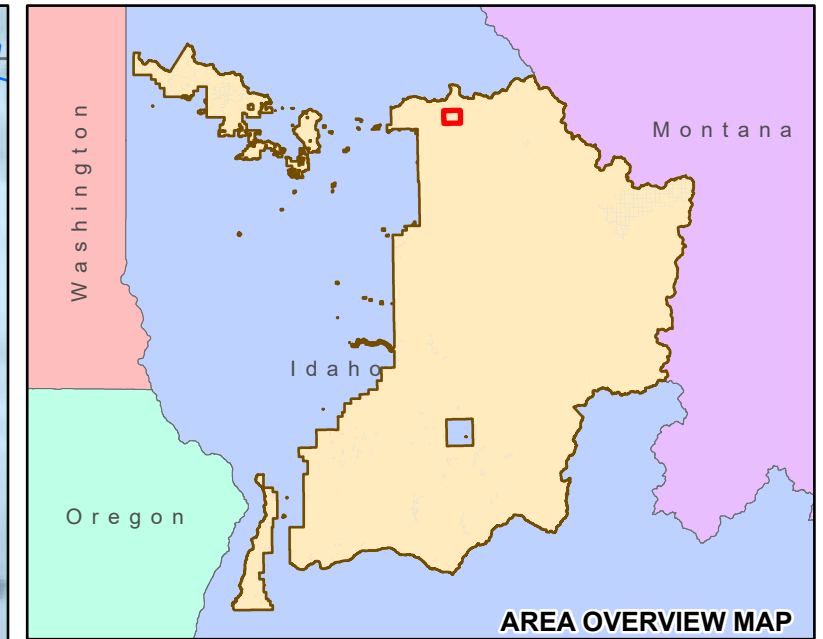
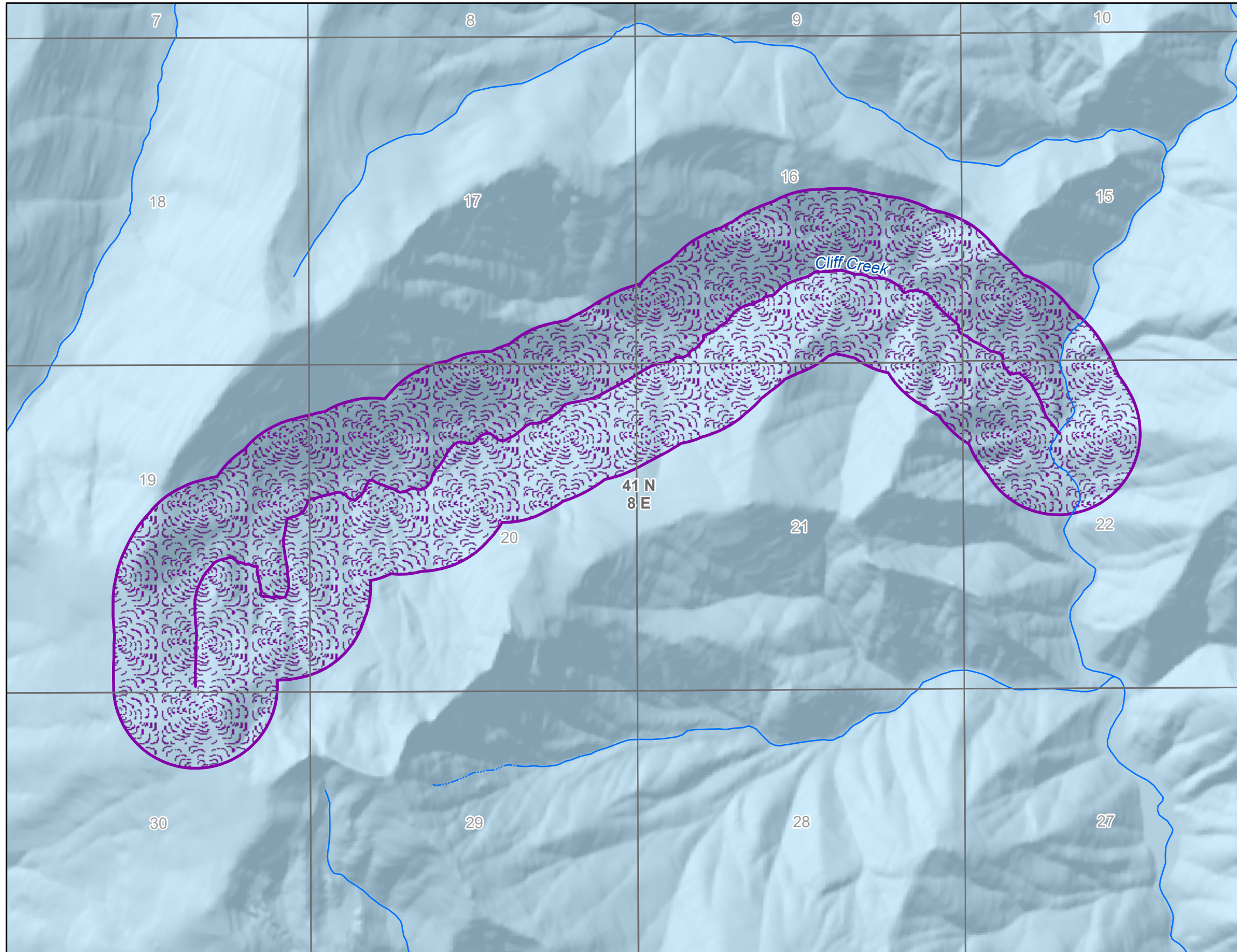
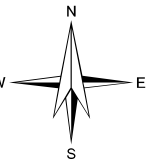
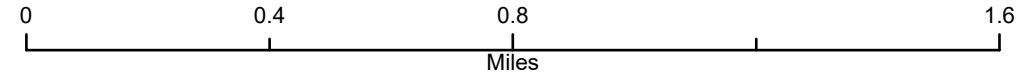


# Eligible Wild and Scenic Rivers (WSR)

Nez Perce-Clearwater National Forests (NPC)

2023 Land Management Plan

Eligible Wild and Scenic River Name: *Cliff Creek*



### <--- Primary Map Legend

- Public Land Survey System Section
- Public Land Survey System Township

### Eligible WSR Class

- Wild

### USFS Land Status relative to designated WSR

- NPC lands outside currently designated WSR

Coordinate System: NAD 1983 UTM Zone 11N  
 Projection: Transverse Mercator  
 Datum: North American 1983  
 False Easting: 500,000.0000  
 False Northing: 0.0000  
 Central Meridian: -117.0000  
 Scale Factor: 0.9996  
 Latitude Of Origin: 0.0000  
 Units: Meter

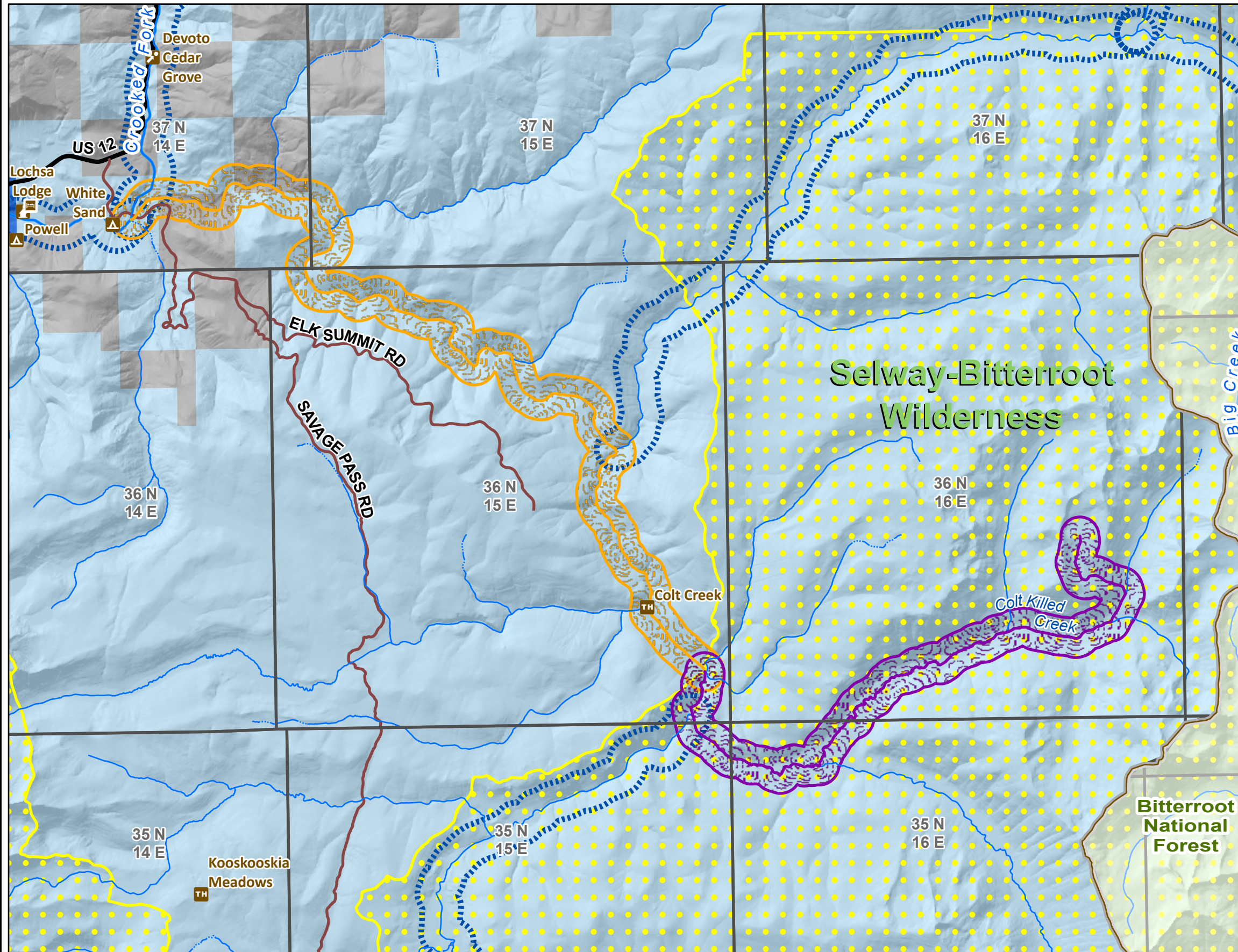
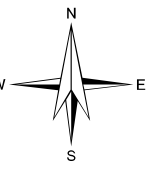
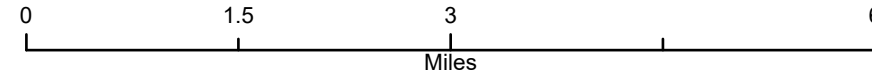


# Eligible Wild and Scenic Rivers (WSR)

Nez Perce-Clearwater National Forests (NPC)

2023 Land Management Plan

Eligible Wild and Scenic River Name: Colt Killed Creek



- <--- Primary Map Legend
- NPC Administrative Forest Boundary
  - Wilderness
  - Public Land Survey System Township
  - Other National Forests
- Eligible WSR Class
- Scenic
  - Wild
  - Other Eligible Stream
- USFS Land Status relative to designated WSR
- NON-FS lands outside currently designated WSR
  - NPC lands outside currently designated WSR
  - NPC lands within currently designated WSR

Coordinate System: NAD 1983 UTM Zone 11N  
 Projection: Transverse Mercator  
 Datum: North American 1983  
 False Easting: 500,000.0000  
 False Northing: 0.0000  
 Central Meridian: -117.0000  
 Scale Factor: 0.9996  
 Latitude Of Origin: 0.0000  
 Units: Meter

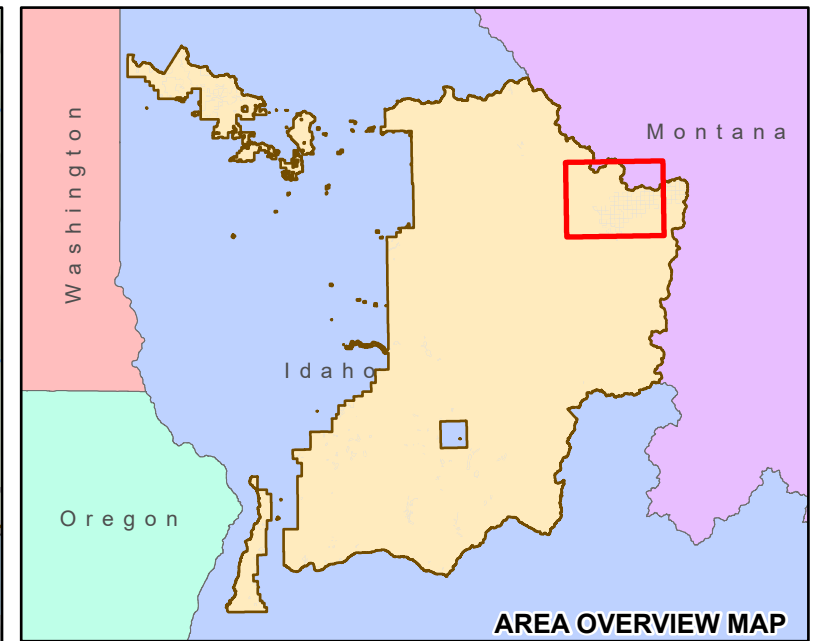
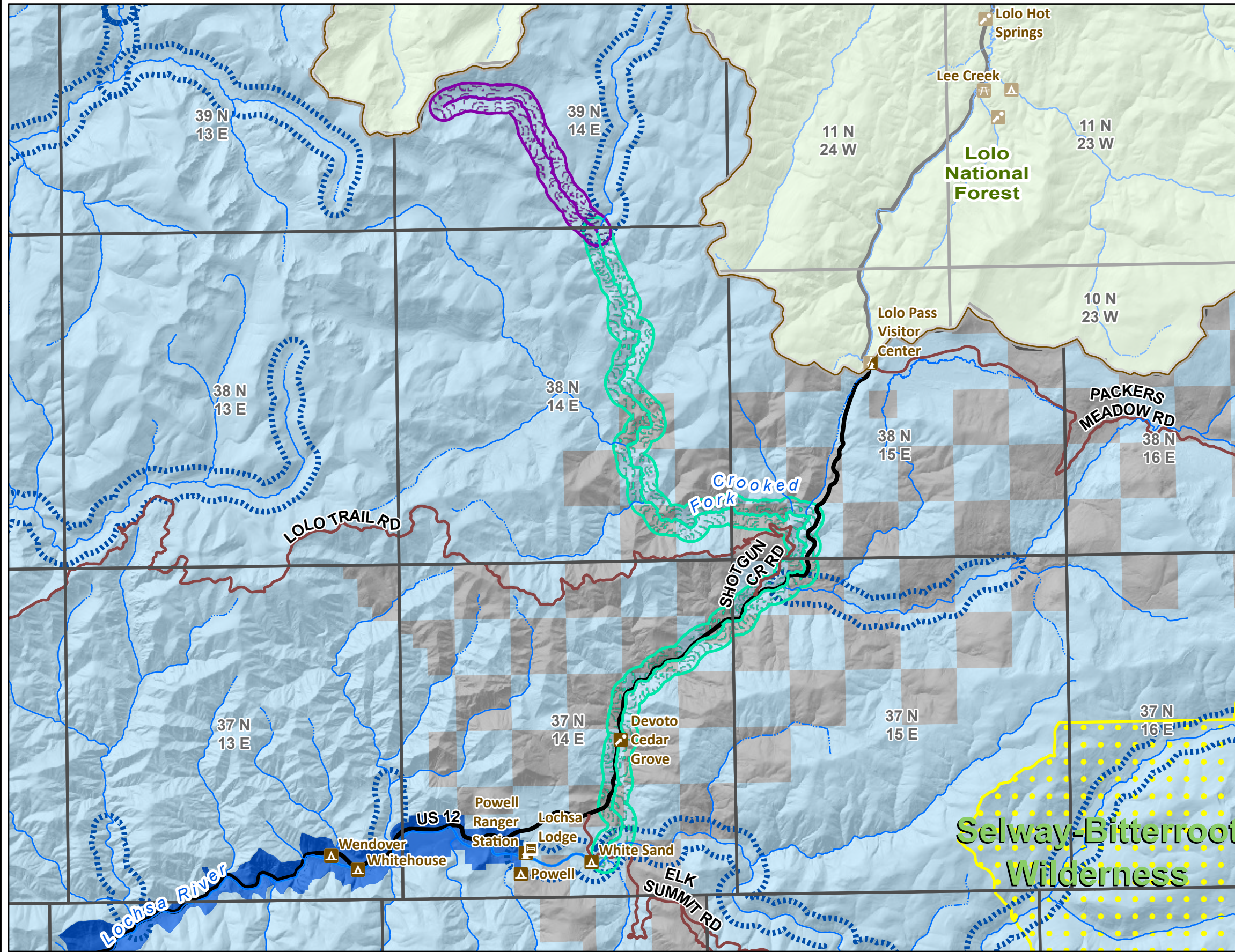
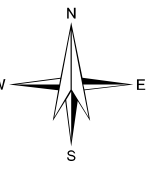
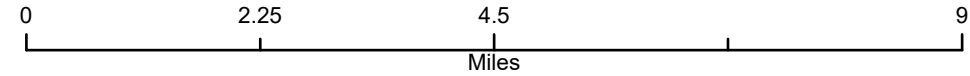


# Eligible Wild and Scenic Rivers (WSR)

Nez Perce-Clearwater National Forests (NPC)

2023 Land Management Plan

Eligible Wild and Scenic River Name: Crooked Fork



- <--- Primary Map Legend
- NPC Administrative Forest Boundary
  - Wilderness
  - Public Land Survey System Township
  - Other National Forests
- Eligible WSR Class**
- Recreational
  - Wild
  - Other Eligible Stream
- USFS Land Status relative to designated WSR**
- NON-FS lands outside currently designated WSR
  - NON-FS lands within currently designated WSR
  - NPC lands outside currently designated WSR
  - NPC lands within currently designated WSR

Coordinate System: NAD 1983 UTM Zone 11N  
 Projection: Transverse Mercator  
 Datum: North American 1983  
 False Easting: 500,000.0000  
 False Northing: 0.0000  
 Central Meridian: -117.0000  
 Scale Factor: 0.9996  
 Latitude Of Origin: 0.0000  
 Units: Meter