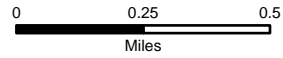


Shasta-Trinity National Forest

Stay Limit Order Map Area 3
Forest Order No. 14-23-04

Exhibit C



R. 3 W.

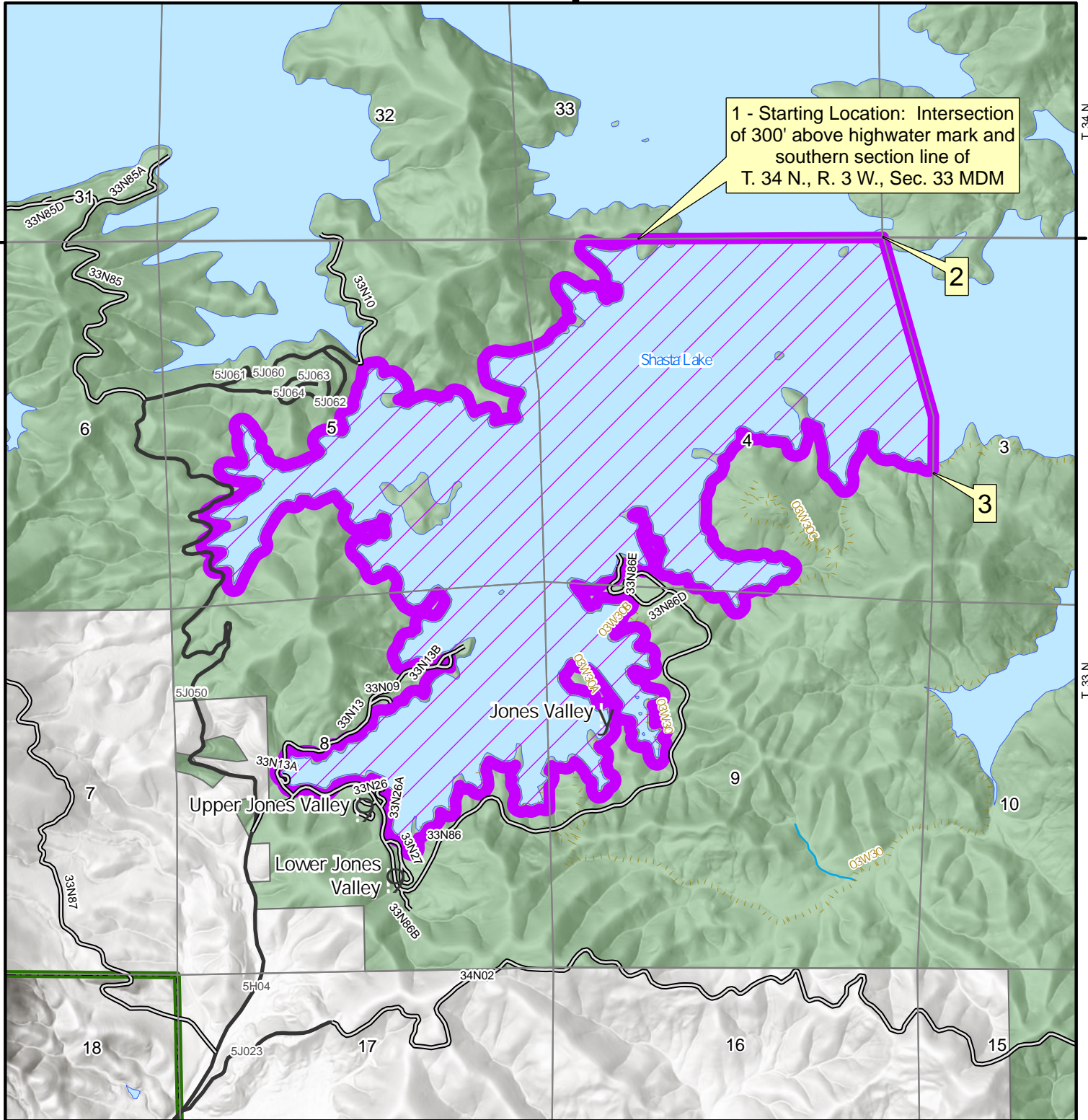
T. 34 N.

T. 34 N.

T. 33 N.

T. 33 N.

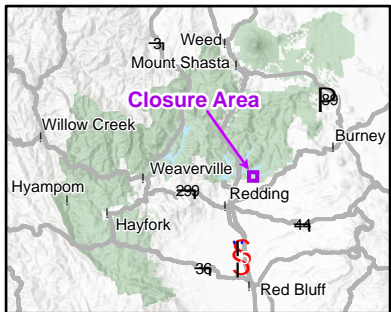
R. 3 W.



1 - Starting Location: Intersection of 300' above highwater mark and southern section line of T. 34 N., R. 3 W., Sec. 33 MDM

2

3



Administrative Forest Boundary

Road

River

National Forest Land

Trail

9 Campground

County Road

Lake or Pond

Other Ownership

Boat Ramp

The Forest Service uses the most current and complete data available. GIS data and product accuracy may vary. Data may be developed from sources of differing accuracy, accurate only at certain scales, based on modeling or interpretation, incomplete while being created or revised. Using GIS products for purposes other than those for which they were created, may yield inaccurate or misleading results. The Forest Service reserves the right to correct, update, modify, or replace, GIS products without notification.

The USDA is an equal opportunity provider and employer.