

Taylor Creek  
Wilderness District

## **Taylor Creek Allotment Riparian Monitoring report for April 3 2023 through June 16, 2023.**

**On April 3, 2023 Jack Crumley sent an email stating that Beaver Creek has been cattle free for the past year (see attached email with photo).**

**April 22, 2023 Jack rode Diamond Creek and East Fork of the Gila River and found no cattle. This includes the River corridor for the Diamond Bar Allotment, Jordan Mesa Allotment and X SX Allotment.**

**April 26, 2023- Jack road down the East Fork of the Gila River and found no cattle. This includes the River corridor for the Diamond Bar Allotment, Jordan Mesa Allotment and X SX Allotment.**

**April 28, 2023 jack rode Diamond Creek and found no cattle.**

**May 23, 2023, Myself and the Sierra Count Extension and NMSU we to Black Mountain and set up a virtual fencing antenna to have a signal that is now connected to livestock collars. This is now in place and we are grazing cattle with a virtual fence system.**

**June 16, 2023. Jack and Kim Crumbley sent an email that shows where there cattle are in real time with the Vence Virtual Fence system. (See attached email with photo). The email and phot indicates that there are no cattle in the following riparian areas on the Taylor Creek Allotment.**

**Beaver Creek, Upper Taylor Creek, Minnow 1 and 2. Due to major flooding after the Black Fire, all riparian exclosures within the Taylro Creek Allotment have been washed away, with the exception of the Beaver Creek exclosure, these include the above mentioned riparian areas. With this new Virtual fencing it thus far is proving that the cattle are staying out of these areas. and within their authorized pasture.**

**On June 7<sup>th</sup> myself and the Black Range Ranger went into beaver Creek on the Corduroy Allotment and found no cattle sign or cattle. No cattle have been authorized to graze the Black Mountain pasture within the Corduroy allotment for the 2023 grazing year.**

April 3 2023

Graves, Allen - FS, NM

---

**From:** Jack Crumbley <fowlercattle1941@gmail.com>  
**Sent:** Monday, April 3, 2023 3:00 PM  
**To:** Graves, Allen - FS, NM  
**Subject:** [External Email]Taylor Creek Allotment  
**Attachments:** Beaver Creek 03272023.jpg

---

[External Email]

If this message comes from an **unexpected sender** or references a **vague/unexpected topic**;  
Use caution before clicking links or opening attachments.  
Please send any concerns or suspicious messages to: [Spam.Abuse@usda.gov](mailto:Spam.Abuse@usda.gov)

---


Good Afternoon Allen,

Beaver Creek has been free of cattle for a year. I have attached a current photo for your records.

Upper Taylor creek has no cattle present.

Jack







## Graves, Allen - FS, NM

---

**From:** Jack Crumbley <fowlercattle1941@gmail.com>  
**Sent:** Thursday, May 11, 2023 11:30 AM  
**To:** Graves, Allen - FS, NM  
**Subject:** [External Email]Taylor Creek Allotment

---

[External Email]

If this message comes from an **unexpected sender** or references a **vague/unexpected topic**;  
Use caution before clicking links or opening attachments.  
Please send any concerns or suspicious messages to: [Spam.Abuse@usda.gov](mailto:Spam.Abuse@usda.gov)

---

Good Afternoon Allen,

Diamond Creek (all branches) and the River have been worked on the following dates and should be cattle free.

4/22/23- Jack rode Diamond Creek and the River.

4/26/23-Jack rode down the River

4/28/23- Jack rode Diamond Creek

Kim Crumbley

## Graves, Allen - FS, NM

---

**From:** Jack Crumbley <fowlercattle1941@gmail.com>  
**Sent:** Friday, June 16, 2023 2:14 PM  
**To:** Graves, Allen - FS, NM  
**Subject:** [External Email]Taylor Creek Monitoring  
**Attachments:** 06152023.jpg

---

[External Email]

If this message comes from an **unexpected sender** or references a **vague/unexpected topic**;  
Use caution before clicking links or opening attachments.  
Please send any concerns or suspicious messages to: [Spam.Abuse@usda.gov](mailto:Spam.Abuse@usda.gov)

---

Good Afternoon Allen,


I wanted to touch base with you regarding monitoring. The cows are currently in the Hoyt Pasture. I will monitor Upper Taylor Creek. The Vence seems to be doing a good job keeping the cows out of Upper Taylor and in Hoyt Pasture. I will continue to monitor them daily via Vence as well as in person as needed. I have attached a picture of my computer screen for reference. It shows Beaver Creek, Minnow 1&2, and Upper Taylor Creek. The East Fork Enclosure, Beaver Creek, and Minnow 1&2 should not be an issue as they are in different pastures. Please let me know if you need more information or have questions. We now have StarLink so our cell phones are a good point of contact.

Jack Crumbley 575-313-5067  
Kim Crumbley 575-313-6329  
Bar House 575-777-5600

Best,

Kim Crumbley











West Sand Flat  
Quemado District

# Range Implementation Monitoring 2023 For Phone V1

Submitted By: 28002014061109476324648\_usfs

Submitted Time: July 10, 2023 2:39 PM

## Admin Info

Observation Date

July 5, 2023

Observers

L. Squire

Is permittee present?

No

Others present?

No

Forest

Gila National Forest

District

Quemado Ranger District

Allotment

WEST SAND FLAT

Location

Tularosa Cr. WL enclosure

Notes

Former waterlot for the West sand Flat allotment. Usual suspects are trespass livestock from PVT land in Aragon.

## Livestock Presence/Absence

Livestock present?

No

Additional comments

Highway observation, no livestock observed.

No photos taken.

---



Livestock present?

No

Additional comments

Highway observation, no livestock observed, or obvious signs of use (trailing, knocked down/gazed foliage etc)

No photos taken

Compliance and Action Narratives

Is the Standard Met

Yes

Is follow-up needed for compliance?

No

Compliance Narrative

In compliance, no action needed at this time.

Action Narrative

No action required.



Bighorn

Glenwood District



# Range Implementation Monitoring 2023 For Phone V1

**Submitted By: gilaseasonal1\_usfs**

**Submitted Time: July 19, 2023 12:20 PM**

## Admin Info

Observation Date

July 18, 2023

Observers

Sandy Taylor, Max Maddox, Ryan Cody, Nancy Coates

Is permittee present?

No

Others present?

No

Forest

Gila National Forest

District

Glenwood Ranger District

Allotment

BIGHORN

Location

San Francisco Rive at Bighorn

Notes

Is the presence authorized?

Comments

Additional comments

Horse tracks in river bed



Citizen

Glenwood District



## Range Implementation Monitoring 2023 For Phone V1

Submitted By: gilaseasonal1\_usfs

Submitted Time: May 31, 2023 4:30 PM

### Admin Info

Observation Date

May 25, 2023

Observers

Sandy Taylor

Is permittee present?

No

Others present?

No

Forest

Gila National Forest

District

Glenwood Ranger District

Allotment

CITIZEN

Location

SF River

Notes

Citizen/Roberts Park Allotment

### Livestock Presence/Absence

Livestock present?

No

Additional comments

No sign

Comments:

Riparian area looks good. Evidence of high flows.

Deer and elk tracks. Common black hawk and Canyon tree frog tadpoles observed. Adult Canyon tree frog heard in 2 locations.

Other observations

Wildlife

Photos

*Image*



*Photo description*

1/2 way down. 1st bend to the west.

---

Location

Map



UTM:

12S 693302E 3693316N

Latitude (decimal degrees):

33.36172349003718

Longitude (decimal degrees):

-108.9223892199071

---

Comments:

Photo location is where livestock were observed congregating last May.

Compliance and Action Narratives

Is the Standard Met

Yes

Is follow-up needed for compliance?

No



Devil's Park  
Glenwood District



# Range Implementation Monitoring 2023 For Phone V1

Submitted By: **kendall.brown\_usfs**

Submitted Time: **April 26, 2023 3:47 PM**

## Admin Info

Observation Date

**April 20, 2023**

Observers

**K. Brown**

Is permittee present?

**No**

Others present?

**No**

Forest

**Gila National Forest**

District

**Glenwood Ranger District**

Allotment

**DEVILS PARK**

Location

**SF River enclosure**

Livestock present?

**Yes**

Type?

**Cattle**

How many observed?

**2**

Is the presence authorized?

**No**

Comments

Additional comments

Todd Schulke sent an email dated 4.17.23 reporting of observing 2 bulls in the river on 4.12.23 just north of the mouth of Devils Creek. 33.490063, -108.890563.

Location

Map



UTM:

12S 696610E 3687564N

Latitude (decimal degrees):

33.3092783

Longitude (decimal degrees):

-108.88811305

Click on + to ADD NEW Livestock Precence/Absense Location

---

Compliance and Action Narratives

Is the Standard Met

No

Is follow-up needed for compliance?

Yes

Was the District Notified?

Yes

Who was notified?

K. Brown

Date of Notification

April 17, 2023

Was the permittee or owner of the livestock notified?

Yes

Date Notified

April 19, 2023

Compliance Narrative

I talked to the permittee on 4.19.23 and he said he had rode that area the day before and had not observed any cattle or sign. He is going to ride again ASAP, although he said the water was still high making it dangerous to do so.

Action Narrative

FS personel will schedule an inspection of this area ASAP, it being too hazardous to do so at this time.





# Range Implementation Monitoring 2023 For Phone V1

**Submitted By: kendall.brown\_usfs**

**Submitted Time: July 13, 2023 1:35 PM**

## Admin Info

Observation Date

**June 14, 2023**

Observers

**K. Brown**

Is permittee present?

**No**

Others present?

**No**

Forest

**Gila National Forest**

District

**Glenwood Ranger District**

Allotment

**DEVILS PARK**

Location

**San Francisco river exclosure**

Notes

## Livestock Presence/Absence

Livestock present?

**No**

Take photo(s)



Description of Photo(s)

Fence and gate good shape.

No livestock or recent sign.

Location

Map



UTM:

12S 694658E 3706567N

Latitude (decimal degrees):

33.48092135

Longitude (decimal degrees):

-108.90495779

---

Livestock present?

No

Take photo(s)



Description of Photo(s)

No livestock or recent sign. Old sign observed.

Location

Map



UTM:

12S 695595E 3706317N

Latitude (decimal degrees):

33.47849714

Longitude (decimal degrees):

-108.89493207

---



Livestock present?

No

Additional comments

Some recent sign seen. No livestock.

Take photo(s)



Description of Photo(s)

Water gap up and functional.

Location

Map



UTM:

12S 696039E 3708253N

Latitude (decimal degrees):

33.49586474

Longitude (decimal degrees):

-108.88974042

---

Compliance and Action Narratives

Is the Standard Met

Yes

Is follow-up needed for compliance?

No



Dry Creek  
Glenwood District

# Range Implementation Monitoring 2023 For Phone V1

Submitted By: gilaseasonal1\_usfs

Submitted Time: May 31, 2023 4:29 PM

## Admin Info

Observation Date

April 20, 2023

Observers

Max Maddox

Ryan Cody

Jason Neel

Is permittee present?

No

Others present?

No

Forest

Gila National Forest

District

Glenwood Ranger District

Allotment

DRY CREEK

Location

Confluence of SF River and Big Dry Creek

Notes

## Livestock Presence/Absence

Livestock present?

No

Additional comments

No sign

Other Observations



Comments:

Salt cedar along SF River, drove FR 68 from Hwy 180 west along Little Dry/Big Dry to SF River and stopped where road ends at river.

Other observations

Weeds

---

Compliance and Action Narratives

Is the Standard Met

Yes

Is follow-up needed for compliance?

No

# Range Implementation Monitoring 2023 For Phone V1

Submitted By: gilaseasonal1\_usfs

Submitted Time: May 1, 2023 3:35 PM

## Admin Info

Observation Date

May 1, 2023

Observers

Ryan Cody

Max Maddox

Is permittee present?

No

Others present?

No

Forest

Gila National Forest

District

Glenwood Ranger District

Allotment

DRY CREEK

Location

San Francisco Hot Springs

Notes

## Livestock Presence/Absence

Livestock present?

No

Additional comments

No sign

## Other Observations

Comments:

Water level down from last visit,

2 bighorn sheep on East-facing slope, heard bullfrog

Other observations

**Wildlife**

---

Compliance and Action Narratives

Is the Standard Met

**Yes**

Is follow-up needed for compliance?

**No**



# Range Implementation Monitoring 2023 For Phone V1

Submitted By: **kendall.brown\_usfs**

Submitted Time: **June 12, 2023 2:07 PM**

## Admin Info

Observation Date

**May 2, 2023**

Observers

**K. Brown**

Is permittee present?

**No**

Others present?

**No**

Forest

**Gila National Forest**

District

**Glenwood Ranger District**

Allotment

**DRY CREEK**

Pasture(s)

**BIG DRY**

Location

**Upper Sheridan Riparian**

## Livestock Presence/Absence

Livestock present?

**No**

Additional comments

**Cattle in this pasture all winter, scheduled to move out mid May. No cattle sign or presence here in Sheridan. Wildlife browsing observed.**

Take photo(s)





Description of Photo(s)

Location

Map



UTM:

12S 706309E 3682675N

Latitude (decimal degrees):

33.26339621

Longitude (decimal degrees):

-108.78510835

## Utilization and Residual Vegetation

### *Herbaceous Removal Methods*

Ocular Estimate

### *Kind and/or Class of Animal*

Cow/Calf

### *Number of Animals*

162

### *Estimated date for the beginning of the period of use.*

November 15, 2022

### *Estimated date for the end of the period of use.*

May 15, 2023

### *Time of Monitoring*

After Grazing Use

### *Season of Monitoring*

During Growing Season (Seasonal Use)

### *No. Plants Observed*

0

### *Average Percent Utilization*

5

### *Comments*

No cattle or sign seen. Wildlife browsing observed. Riparian growing season.

## Compliance and Action Narratives

Is the Standard Met

Yes

Is follow-up needed for compliance?

No



# Range Implementation Monitoring 2023 For Phone V1

**Submitted By: gilaseasonal1\_usfs**

**Submitted Time: May 31, 2023 4:29 PM**

## Admin Info

Observation Date

**May 2, 2023**

Observers

**Max Maddox**

**Ryan Cody**

Is permittee present?

**No**

Others present?

**No**

Forest

**Gila National Forest**

District

**Glenwood Ranger District**

Allotment

**DRY CREEK**

Location

**SF River at Sundial Rd**

Notes

## Livestock Presence/Absence

Livestock present?

**No**

Additional comments

**Fresh poop and tracks - see photos**

Take photo(s)



Description of Photo(s)

Photo 1: recent cow poop

Photo 2: tracks on river bank



Location

Map



UTM:

12S 697683E 3681165N

Latitude (decimal degrees):

33.251396647517566

Longitude (decimal degrees):

-108.8779881514597

Click on + to ADD NEW Livestock Precence/Absense Location

---

Other Observations

Comments:

River water clearer and lower water level than prior visit

---

Compliance and Action Narratives

Is the Standard Met

No

Is follow-up needed for compliance?

Yes



# Range Implementation Monitoring 2023 For Phone V1

**Submitted By: gilaseasonal1\_usfs**

**Submitted Time: June 15, 2023 1:52 PM**

## Admin Info

Observation Date

June 8, 2023

Observers

Ryan Cody, Max Maddox

Is permittee present?

No

Permittee Name

Others present?

No

List Others

Forest

Gila National Forest

District

Glenwood Ranger District

Allotment

Dry Creek

Location

SF river at Sundial Springs road

## Livestock Presence/Absence

Livestock present?

Yes

Type?

Cattle

How many observed?

2

Is the presence authorized?

No

Comments

Two young cattle seen in river (one black and white + one all black) where S Dugway Canyon feeds in. No brands/eartags seen. Tracks seen throughout.

Additional comments

Take photo(s)



Description of Photo(s)

Still soft cow pie

Location

Map



*UTM:*

12S 697680E 3681202N

*Latitude (decimal degrees):*

33.25173321946255

*Longitude (decimal degrees):*

-108.87801384612516

Click on + to ADD NEW Livestock Presence/Absence Location

---

Livestock present?

Yes

Type?

Cattle

How many observed?

2

## Comments

2 calf no visible ear tags or brands. One black and white one black. They ran before we could get a picture

## Location

### Map



### UTM:

12S 697717E 3681355N

### Latitude (decimal degrees):

33.253110332589486

### Longitude (decimal degrees):

-108.87757854636338

Click on + to ADD NEW Livestock Precence/Absense Location

---

## Other Observations



Comments:

Walked stretch between S Dugway canyon and gaging station.

Other observations

Photos

Location

Map



*UTM:*

12S 697680E 3681202N

*Latitude (decimal degrees):*

33.25173321946255

*Longitude (decimal degrees):*

-108.87801384612516

Click on + to ADD ANOTHER OBSERVATION

-----

## Compliance and Action Narratives

Is the Standard Met

**No**

Is follow-up needed for compliance?

**Yes**



Harve Gulch  
Glenwood District

# Range Implementation Monitoring 2023 For Phone V1

Submitted By: gilaseasonal1\_usfs

Submitted Time: May 1, 2023 3:35 PM

## Admin Info

Observation Date

April 17, 2023

Observers

Ryan Cody, Max Madd9x

Is permittee present?

No

Others present?

No

Forest

Gila National Forest

District

Glenwood Ranger District

Allotment

HARVE GULCH

Location

Sf river at Harve gulch

Notes

## Livestock Presence/Absence

Livestock present?

No

Additional comments

No sign of livestock

## Other Observations

Comments:

Water level high, suveyed small section of eastern bank

## Compliance and Action Narratives

Is the Standard Met

**Yes**

Is follow-up needed for compliance?

**No**





# Range Implementation Monitoring 2023 For Phone V1

**Submitted By: gilaseasonal1\_usfs**

**Submitted Time: May 31, 2023 4:29 PM**

## Admin Info

Observation Date

**May 31, 2023**

Observers

**Ryan Cody, Max Maddox, Sandy Taylor**

Is permittee present?

**No**

Others present?

**No**

Forest

**Gila National Forest**

District

**Glenwood Ranger District**

Allotment

**HARVE GULCH**

Location

**San Fran river**

Notes

**Bighorn to Harve Gulch**

## Livestock Presence/Absence

Livestock present?

**Yes**

Type?

**Cattle**

How many observed?

**1**

Is the presence authorized?

No

Comments

Fresh tracks by river

Take photo(s)



Location

Map



UTM:

12S 694610E 3690268N

Latitude (decimal degrees):

33.33401054899299

Longitude (decimal degrees):

-108.90900295117225

Click on + to ADD NEW Livestock Precence/Absense Location

---

Other Observations

Comments:

3 canyon tree frogs, bear tracks, deer

---

## Compliance and Action Narratives

Is the Standard Met

**No**

Is follow-up needed for compliance?

**Yes**

Was the District Notified?

**Yes**

Who was notified?

**Kendall Brown**

Date of Notification

**May 31, 2023**

Was the permittee or owner of the livestock notified?

**Yes**

Date Notified

**May 31, 2023**





# Range Implementation Monitoring 2023 For Phone V1

Submitted By: 28032010062109470028271\_usfs

Submitted Time: July 15, 2023 8:00 AM

## Admin Info

Observation Date

July 7, 2023

Observers

Brian Stultz

Butch Oglesby

Is permittee present?

No

Others present?

No

Forest

Gila National Forest

District

Glenwood Ranger District

Allotment

HARVE GULCH

Location

Whitewater Creek

Notes

## Livestock Presence/Absence

Livestock present?

No

Take photo(s)

**From:** Stultz, Brian - FS, NM <[Brian.Stultz@usda.gov](mailto:Brian.Stultz@usda.gov)>  
**Sent:** Thursday, July 13, 2023 7:35 AM  
**To:** Brown, Kendall - FS, NM <[D.Brown4@usda.gov](mailto:D.Brown4@usda.gov)>; Burrows, Kaitlin - FS, NM <[Kaitlin.Burrows@usda.gov](mailto:Kaitlin.Burrows@usda.gov)>  
**Subject:** RE: assistance needed - Upper Gila settlement tracking

We drove to the bottom of the Powerhouse Rd on July 7<sup>th</sup>. We did not see any cows or signs of cows present.



**Brian Stultz**  
**Acting District Ranger**  
**Forest Service**  
**Gila National Forest,**  
**Glenwood Ranger District**

p: 575-740-9745

[Brian.stultz@usda.gov](mailto:Brian.stultz@usda.gov)

18 Ranger Station, PO Box 8  
Glenwood, NM 88039

[www.fs.usda.gov](http://www.fs.usda.gov)



Caring for the land and serving people

---

Compliance and Action Narratives

Is the Standard Met

Yes

Is follow-up needed for compliance?

No

# Range Implementation Monitoring 2023 For Phone V1

**Submitted By: gilaseasonal1\_usfs**

**Submitted Time: July 19, 2023 12:20 PM**

## Admin Info

Observation Date

July 19, 2023

Observers

Ryan Cody, Max Maddox

Is permittee present?

No

Others present?

No

Forest

Gila National Forest

District

Glenwood Ranger District

Allotment

HARVE GULCH

Location

Harve Gulch

## Livestock Presence/Absence

Livestock present?

No

Additional comments

No cattle sign



Kelly

Glenwood District

# Range Implementation Monitoring 2023 For Phone V1

**Submitted By: gilaseasonal1\_usfs**

**Submitted Time: May 1, 2023 3:35 PM**

## Admin Info

Observation Date

April 17, 2023

Observers

Ryan Cody, Max Maddox

Is permittee present?

No

Others present?

No

Forest

Gila National Forest

District

Glenwood Ranger District

Allotment

KELLY

Location

SF river at Kelly/devels park

Notes

## Livestock Presence/Absence

Livestock present?

No

Additional comments

No recent livestock sign

---



## Compliance and Action Narratives

Is the Standard Met

**Yes**

Is follow-up needed for compliance?

**No**



# Range Implementation Monitoring 2023 For Phone V1

Submitted By: **kendall.brown\_usfs**

Submitted Time: **June 12, 2023 2:07 PM**

## Admin Info

Observation Date

**April 27, 2023**

Observers

**K. Brown, D. Montoya**

Is permittee present?

**Yes**

Permittee Name

**D. Montoya**

Others present?

**Yes**

List Others

**Jose**

Forest

**Gila National Forest**

District

**Glenwood Ranger District**

Allotment

**KELLY**

Location

**Saliz exclosure**

Notes

Livestock Presence/Absence

Livestock present?

**No**

Take photo(s)



Location

Map



UTM:

12S 695585E 3716699N

Latitude (decimal degrees):

33.57207127

Longitude (decimal degrees):

-108.8927777

---

Livestock present?

No

Take photo(s)



Location

Map



UTM:

12S 696399E 3715505N

*Latitude (decimal degrees):*

33.56116673

*Longitude (decimal degrees):*

-108.88427262

---

Livestock present?

No

Take photo(s)



Location

Map





*UTM:*

12S 696804E 3715004N

*Latitude (decimal degrees):*

33.55657069

*Longitude (decimal degrees):*

-108.88001805

---

Livestock present?

No

Take photo(s)



Location

Map



UTM:

12S 696873E 3714445N

Latitude (decimal degrees):

33.55152159

Longitude (decimal degrees):

-108.8794039

---

Livestock present?

No

Take photo(s)





Location

Map



UTM:

12S 696944E 3713298N

Latitude (decimal degrees):

33.54116621

Longitude (decimal degrees):

-108.87889221

---

Photo(s)



## Compliance and Action Narratives

Is the Standard Met

**Yes**

Is follow-up needed for compliance?

**No**



## Range Implementation Monitoring 2023 For Phone V1

Submitted By: 28002014061109476324648\_usfs

Submitted Time: July 10, 2023 11:36 AM

### Admin Info

Observation Date

May 11, 2023

Observers

L. Squire

Is permittee present?

No

Others present?

No

Forest

Gila National Forest

District

Glenwood Ranger District

Allotment

KELLY

Location

SF riparian exclosure

Notes

### Livestock Presence/Absence

Livestock present?

No

Additional comments

start of survey

Take photo(s)



Description of Photo(s)  
facing upstream

Location

Map



UTM:

12S 696733E 3711143N

Latitude (decimal degrees):

33.52178795

*Longitude (decimal degrees):*  
-108.88163008

---

Livestock present?

No

Additional comments

**pvt land gate**

Take photo(s)



Description of Photo(s)

**old sign nearby**



Location

Map



UTM:

12S 697445E 3711300N

Latitude (decimal degrees):

33.52307272

Longitude (decimal degrees):

-108.87393884

---

Livestock present?

No

Additional comments

saliz canyon fence

Take photo(s)



Location

*Map*



*UTM:*

12S 698022E 3713980N

*Latitude (decimal degrees):*

33.54711992

*Longitude (decimal degrees):*

-108.86713572



---

Livestock present?

**Yes**

Type?

**Cattle**

How many observed?

**1**

Comments

**yellow eartag 372**

**angus**

**no brand visible**

Additional comments

Take photo(s)





Location

*Map*



*UTM:*

12S 699694E 3715736N

*Latitude (decimal degrees):*

33.5626313

*Longitude (decimal degrees):*

-108.84874981

---

Livestock present?

Yes

Type?

Cattle

How many observed?

3

Is the presence authorized?

No

Comments

yellow ear tags

end of survey due t a lack of reaining time in the ay

Additional comments

private land, but also prt of the exclosure due to a lack of fences

Take photo(s)



## Location

### Map



### UTM:

12S 700271E 3715879N

### Latitude (decimal degrees):

33.56381214

### Longitude (decimal degrees):

-108.84250432

---

## Compliance and Action Narratives

Is the Standard Met

No

Is follow-up needed for compliance?

Yes

Was the District Notified?

Yes

Who was notified?

K.Brown, K.Burrows

Date of Notification

May 11, 2023

Was the permittee or owner of the livestock notified?

Yes

Date Notified

May 11, 2023

Compliance Narrative

river needs to be swept and livestock removed

Action Narrative

permittees informed and river to be swept within the next few days



# Range Implementation Monitoring 2023 For Phone V1

Submitted By: gilaseasonal1\_usfs

Submitted Time: May 31, 2023 4:29 PM

## Admin Info

Observation Date

May 18, 2023

Observers

Max Maddox

Ryan Cody

Is permittee present?

No

Others present?

No

Forest

Gila National Forest

District

Glenwood Ranger District

Allotment

KELLY

Location

Kelly/Devils Park

Notes

Fence down from last visit has been repaired + water gap fence on south end of Devils Park Allot. has been repaired.

## Livestock Presence/Absence

Livestock present?

No

Additional comments

Very fresh cow sign all on Devils Park Allot. side. Some squishy poop near repaired fence on Kelly Allot. side but may be from prior to fence repair.



Take photo(s)



Description of Photo(s)

Photo 1: Cow trail down hill and along fence allows access to river (694502E, 3706616N),

Photo 2: very fresh cow poop near river edge



Location

Map



UTM:

12S 694671E 3706545N

Latitude (decimal degrees):

33.480715612586124

Longitude (decimal degrees):

-108.90482273809387

Click on + to ADD NEW Livestock Precence/Absense Location

---

Compliance and Action Narratives

Is the Standard Met

No

Is follow-up needed for compliance?

Yes



# Range Implementation Monitoring 2023 For Phone V1

Submitted By: gilaseasonal1\_usfs

Submitted Time: June 15, 2023 1:53 PM

## Admin Info

Observation Date

June 13, 2023

Observers

Max Maddox

Ryan Cody

Is permittee present?

No

Others present?

No

Forest

Gila National Forest

District

Glenwood Ranger District

Allotment

KELLY

Location

Saliz Creek

Notes

## Livestock Presence/Absence

Livestock present?

No

Additional comments

No recent cattle sign.

Take photo(s)



Description of Photo(s)  
Southern water gap still needs repair.

Location

Map



UTM:

12S 695379E 3721975N

Latitude (decimal degrees):

33.619669156839244

Longitude (decimal degrees):

-108.89383594570309

---

## Other Observations

Comments:

Elk sign. Streamside veg looks great on upper half of stream section. Fish plentiful.

Other observations

Wildlife

---

## Compliance and Action Narratives

Is the Standard Met

Yes

Is follow-up needed for compliance?

No



# Range Implementation Monitoring 2023 For Phone V1

**Submitted By: kendall.brown\_usfs**

**Submitted Time: July 13, 2023 1:34 PM**

## Admin Info

Observation Date

June 14, 2023

Observers

K. Brown

Is permittee present?

No

Others present?

No

Forest

Gila National Forest

District

Glenwood Ranger District

Allotment

KELLY

Location

San Francisco river exclosure

## Livestock Presence/Absence

Livestock present?

No



Description of Photo(s)

Fence up



Location

Map



UTM:

12S 694406E 3706461N

Latitude (decimal degrees):

33.48000513

Longitude (decimal degrees):

-108.90769472

---

Livestock present?

No

Additional comments

Fence good.

Take photo(s)



Location

Map



UTM:

12S 694615E 3706531N

Latitude (decimal degrees):

33.48059843

Longitude (decimal degrees):

-108.90542407

---

### Compliance and Action Narratives

Is the Standard Met

Yes

Is follow-up needed for compliance?

No

Compliance Narrative

No livestock or recent sign observed



# Range Implementation Monitoring 2023 For Phone V1

**Submitted By: gilaseasonal1\_usfs**

**Submitted Time: July 13, 2023 10:08 AM**

## Admin Info

Observation Date

July 5, 2023

Observers

Sandy Taylor, Ryan Cody, Max Maddox

Is permittee present?

No

Others present?

No

Forest

Gila National Forest

District

Glenwood Ranger District

Allotment

KELLY

Location

SF River down from cosmic campground

Notes

Kelly Alma

## Livestock Presence/Absence

Livestock present?

Yes

Type?

Cattle

Is the presence authorized?

No

Comments

Fresh tracks and cow pies from multiple cattle

Take photo(s)



Description of Photo(s)

Cow tracks



Location

Map



UTM:

12S 694876E 3704251N

Latitude (decimal degrees):

33.460001143331006

Longitude (decimal degrees):

-108.9031218679389

---

Livestock present?

Yes

Type?

Cattle

How many observed?

1



Draw brand

AK

Brand Location

**R Rib**

Is the presence authorized?

**No**

Comments

Back and white with white face. Red or pink ear tag on right ear 76

Take photo(s)



Description of Photo(s)  
Cow from a distance

Location

Map



*UTM:*

12S 694447E 3706345N

*Latitude (decimal degrees):*

33.47895784594321

*Longitude (decimal degrees):*

-108.90727809297125



Pleasanton  
Glenwood District

# Range Implementation Monitoring 2023 For Phone V1

Submitted By: gilaseasonal1\_usfs

Submitted Time: May 1, 2023 3:35 PM

## Admin Info

Observation Date

April 17, 2023

Observers

Ryan Cody, Max Maddox

Is permittee present?

No

Others present?

No

Forest

Gila National Forest

District

Glenwood Ranger District

Allotment

PLEASANTON

Location

SF River at Pleasanton

Notes

## Livestock Presence/Absence

Livestock present?

No

---

## Compliance and Action Narratives

Is the Standard Met

Yes

Is follow-up needed for compliance?

No





Pueblo Creek  
Glenwood District

# Range Implementation Monitoring 2023 For Phone V1

**Submitted By: kendall.brown\_usfs**

**Submitted Time: April 26, 2023 3:47 PM**

## Admin Info

Observation Date

**April 19, 2023**

Observers

**K. Brown**

Is permittee present?

**No**

Others present?

**No**

Forest

**Gila National Forest**

District

**Glenwood Ranger District**

Allotment

**PUEBLO CREEK**

Location

**Saliz exclosure**

Notes

## Livestock Presence/Absence

Livestock present?

**No**



Description of Photo(s)  
No recent livestock sign.

Location

Map



UTM:

12S 695411E 3722921N

Latitude (decimal degrees):

33.62818717

*Longitude (decimal degrees):*

**-108.89328468**

Click on + to ADD NEW Livestock Precence/Absense Location

---

Livestock present?

**No**

Take photo(s)



Description of Photo(s)

**Watergap recently rebuilt to good condition.**

Location

Map



*UTM:*

12S 695408E 3722934N

*Latitude (decimal degrees):*

33.62830318

*Longitude (decimal degrees):*

-108.89330735

Click on + to ADD NEW Livestock Precence/Absense Location

---

Livestock present?

No

Take photo(s)



Description of Photo(s)

Location

Map



UTM:

12S 695333E 3722936N

Latitude (decimal degrees):

33.62833735

Longitude (decimal degrees):

-108.89411859



Click on + to ADD NEW Livestock Precence/Absense Location

---

Livestock present?

No

Take photo(s)



Location

Map





*UTM:*

12S 695309E 3722885N

*Latitude (decimal degrees):*

33.62787972

*Longitude (decimal degrees):*

-108.89438423

Click on + to ADD NEW Livestock Precence/Absense Location

---

Livestock present?

No

Take photo(s)





Description of Photo(s)  
Horsetrack.

Location

Map



UTM:

12S 695309E 3722885N

Latitude (decimal degrees):

33.62788116

Longitude (decimal degrees):

-108.89439158

Click on + to ADD NEW Livestock Precence/Absense Location



### Compliance and Action Narratives

Is the Standard Met

**Yes**

Is follow-up needed for compliance?

**No**



## Range Implementation Monitoring 2023 For Phone V1

Submitted By: 28032010062109470028271\_usfs

Submitted Time: May 1, 2023 1:33 PM

### Admin Info

Observation Date

April 27, 2023

Observers

K Burrows

Is permittee present?

No

Others present?

Forest

Gila National Forest

District

Glenwood Ranger District

Allotment

PUEBLO CREEK

Pasture(s)

HIGHWAY

Location

Saliz Exclosure

Notes

### Livestock Presence/Absence

Livestock present?

Yes

Type?

Cattle

Is the presence authorized?

No

Comments

Unable to get close enough to ID brand

Additional comments

Take photo(s)







Description of Photo(s)  
Fresh manure.



Location

Map



*UTM:*

12S 695350E 3723086N

*Latitude (decimal degrees):*

33.629685971357375

*Longitude (decimal degrees):*

-108.89390192046758

Click on + to ADD NEW Livestock Precence/Absense Location

---

Compliance and Action Narratives

Is the Standard Met

Yes

Is follow-up needed for compliance?

Yes

Was the District Notified?

Yes

Who was notified?

K Brown

Date of Notification

April 27, 2023

Was the permittee or owner of the livestock notified?

No

Compliance Narrative

Cattle need to be identified in order to contact any owners. As of 4/27/23 Kendall Brown has been notified of the cattle. He went and rode the exclosure this afternoon and gathered 7 head of neighboring cattle out of the exclosure.

Action Narrative

Kendall moved the cattle back onto the Legget allotment. Kendall then followed up with an email to the Reserve ranger district stressing that Leggit cattle have been an issue on this exclosure and a plan is needed to prevent this from reoccurring.



# Range Implementation Monitoring 2023 For Phone V1

**Submitted By: gilaseasonal1\_usfs**

**Submitted Time: May 1, 2023 3:35 PM**

## Admin Info

Observation Date

April 17, 2023

Observers

Max Maddox, Ryan Cody

Is permittee present?

No

Others present?

No

Forest

Gila National Forest

District

Glenwood Ranger District

Allotment

PUEBLO CREEK

Location

Saliz Creek

Notes

## Livestock Presence/Absence

Livestock present?

No

Additional comments

All poop looks at least 1 week old. Tough to determine age of tracks.

Take photo(s)



Description of Photo(s)

Southern water gap fence needs repair, tracks of indeterminate age

Location

Map



UTM:

12S 695390E 3721982N

Latitude (decimal degrees):

33.61972434382392

Longitude (decimal degrees):

-108.89371305515168

Click on + to ADD NEW Livestock Precence/Absense Location

---

Compliance and Action Narratives

Is the Standard Met

No

Is follow-up needed for compliance?

Yes





Taylor Creek  
Wilderness District

## **Taylor Creek Allotment Riparian Monitoring report for April 3 2023 through June 16, 2023.**

**On April 3, 2023 Jack Crumley sent an email stating that Beaver Creek has been cattle free for the past year (see attached email with photo).**

**April 22, 2023 Jack rode Diamond Creek and East Fork of the Gila River and found no cattle. This includes the River corridor for the Diamond Bar Allotment, Jordan Mesa Allotment and X SX Allotment.**

**April 26, 2023- Jack road down the East Fork of the Gila River and found no cattle. This includes the River corridor for the Diamond Bar Allotment, Jordan Mesa Allotment and X SX Allotment.**

**April 28, 2023 jack rode Diamond Creek and found no cattle.**

**May 23, 2023, Myself and the Sierra Count Extension and NMSU we to Black Mountain and set up a virtual fencing antenna to have a signal that is now connected to livestock collars. This is now in place and we are grazing cattle with a virtual fence system.**

**June 16, 2023. Jack and Kim Crumbley sent an email that shows where there cattle are in real time with the Vence Virtual Fence system. (See attached email with photo). The email and phot indicates that there are no cattle in the following riparian areas on the Taylor Creek Allotment.**

**Beaver Creek, Upper Taylor Creek, Minnow 1 and 2. Due to major flooding after the Black Fire, all riparian exclosures within the Taylro Creek Allotment have been washed away, with the exception of the Beaver Creek exclosure, these include the above mentioned riparian areas. With this new Virtual fencing it thus far is proving that the cattle are staying out of these areas. and within their authorized pasture.**

**On June 7<sup>th</sup> myself and the Black Range Ranger went into beaver Creek on the Corduroy Allotment and found no cattle sign or cattle. No cattle have been authorized to graze the Black Mountain pasture within the Corduroy allotment for the 2023 grazing year.**

April 3 2023

**Graves, Allen - FS, NM**

---

**From:** Jack Crumbley <fowlercattle1941@gmail.com>  
**Sent:** Monday, April 3, 2023 3:00 PM  
**To:** Graves, Allen - FS, NM  
**Subject:** [External Email]Taylor Creek Allotment  
**Attachments:** Beaver Creek 03272023.jpg

---

[External Email]

If this message comes from an **unexpected sender** or references a **vague/unexpected topic**;  
Use caution before clicking links or opening attachments.  
Please send any concerns or suspicious messages to: [Spam.Abuse@usda.gov](mailto:Spam.Abuse@usda.gov)

---


Good Afternoon Allen,

Beaver Creek has been free of cattle for a year. I have attached a current photo for your records.

Upper Taylor creek has no cattle present.

Jack







## Graves, Allen - FS, NM

---

**From:** Jack Crumbley <fowlercattle1941@gmail.com>  
**Sent:** Thursday, May 11, 2023 11:30 AM  
**To:** Graves, Allen - FS, NM  
**Subject:** [External Email]Taylor Creek Allotment

---

[External Email]

If this message comes from an **unexpected sender** or references a **vague/unexpected topic**;  
Use caution before clicking links or opening attachments.  
Please send any concerns or suspicious messages to: [Spam.Abuse@usda.gov](mailto:Spam.Abuse@usda.gov)

---

Good Afternoon Allen,

Diamond Creek (all branches) and the River have been worked on the following dates and should be cattle free.

4/22/23- Jack rode Diamond Creek and the River.

4/26/23-Jack rode down the River

4/28/23- Jack rode Diamond Creek

Kim Crumbley

## Graves, Allen - FS, NM

---

**From:** Jack Crumbley <fowlercattle1941@gmail.com>  
**Sent:** Friday, June 16, 2023 2:14 PM  
**To:** Graves, Allen - FS, NM  
**Subject:** [External Email]Taylor Creek Monitoring  
**Attachments:** 06152023.jpg

---

[External Email]

If this message comes from an **unexpected sender** or references a **vague/unexpected topic**;  
Use caution before clicking links or opening attachments.  
Please send any concerns or suspicious messages to: [Spam.Abuse@usda.gov](mailto:Spam.Abuse@usda.gov)

---

Good Afternoon Allen,


I wanted to touch base with you regarding monitoring. The cows are currently in the Hoyt Pasture. I will monitor Upper Taylor Creek. The Vence seems to be doing a good job keeping the cows out of Upper Taylor and in Hoyt Pasture. I will continue to monitor them daily via Vence as well as in person as needed. I have attached a picture of my computer screen for reference. It shows Beaver Creek, Minnow 1&2, and Upper Taylor Creek. The East Fork Enclosure, Beaver Creek, and Minnow 1&2 should not be an issue as they are in different pastures. Please let me know if you need more information or have questions. We now have StarLink so our cell phones are a good point of contact.

Jack Crumbley 575-313-5067  
Kim Crumbley 575-313-6329  
Bar House 575-777-5600

Best,

Kim Crumbley









Alexander  
Reserve District

# Range Implementation Monitoring 2023 For Phone V1

Submitted By: 28002014061109476324648\_usfs

Submitted Time: July 10, 2023 2:36 PM

## Admin Info

Observation Date

April 17, 2023

Observers

L. Squire

Is permittee present?

No

Others present?

No

Forest

Gila National Forest

District

Reserve Ranger District

Allotment

ALEXANDER

Pasture(s)

Location

Tularosa Archaeological Exclosure

Notes

Survey in response to report by advocacy group of livestock on river. Report received today.

Livestock Presence/Absence

Livestock present?

Yes

Type?

Cattle

How many observed?

7

Is the presence authorized?

No

Comments

No brands observed, appear to have accessed exposure from private land, and are not from a permittee. Water crossings are down.

Livestock exited FS land onto private.

Additional comments

Take photo(s)



Description of Photo(s)

Corner gate access at Forest/Pvt land boundary

## Location

### Map



### UTM:

12S 716352E 3742243N

### Latitude (decimal degrees):

33.798263

### Longitude (decimal degrees):

-108.662964

---

Livestock present?

No

Additional comments

Water crossing at FS and private boundary

Take photo(s)





### Description of Photo(s)

Water crossing has been heavily damaged by flooding since previous survey

### Location

#### Map



#### UTM:

12S 716504E 3742253N

#### Latitude (decimal degrees):

33.798326

#### Longitude (decimal degrees):

-108.661314

---

Livestock present?

No

Additional comments

water crossing at FS and pvt boundary

Take photo(s)





Description of Photo(s)

Location

*Map*



*UTM:*

**12S 716343E 3742177N**

*Latitude (decimal degrees):*

**33.797675**

*Longitude (decimal degrees):*

**-108.663076**

---

Livestock present?

**No**

Take photo(s)



Description of Photo(s)

Gate at Tularosa cabin and adjacent fenceline (fenceline repaired during site visit)

Location

Map



UTM:

12S 716334E 3741859N

Latitude (decimal degrees):

33.794803

Longitude (decimal degrees):

-108.66325

---

## Compliance and Action Narratives

Is the Standard Met

No

Is follow-up needed for compliance?

Yes

Was the District Notified?

Yes

Who was notified?

A. Baldrige, A. Gehrt

Date of Notification

April 17, 2023

Was the permittee or owner of the livestock notified?

Yes

Date Notified

April 19, 2023

Compliance Narrative

Livestock owner notified, FS staff will repair fencing.

Action Narrative

FS staff repaired fences on 4/19



## Range Implementation Monitoring 2023 For Phone V1

Submitted By: 28002014061109476324648\_usfs

Submitted Time: July 10, 2023 2:39 PM

### Admin Info

Observation Date

July 5, 2023

Observers

L. Squire

Is permittee present?

No

Others present?

No

Forest

Gila National Forest

District

Reserve Ranger District

Allotment

ALEXANDER

Location

Apache Cr. riparian Exclosure

Notes

### Livestock Presence/Absence

Livestock present?

No

Additional comments

Survey from highway, no photos taken.

Fresh beaver sign observed at Forest road 94

### Compliance and Action Narratives

Is the Standard Met

Yes

Is follow-up needed for compliance?

No

Compliance Narrative

No livestock observed in riparian exclosure.

Action Narrative

No action currently needed.





Cienega  
Reserve District

# Range Implementation Monitoring 2023 For Phone V1

Submitted By: 28002014061109476324648\_usfs

Submitted Time: July 10, 2023 11:36 AM

## Admin Info

Observation Date

May 10, 2023

Observers

L. Squire

Is permittee present?

No

Permittee Name

Others present?

No

List Others

Forest

Gila National Forest

District

Reserve Ranger District

Allotment

CIENEGA

Pasture(s)

Location

SF Riparian Exclosure

Notes

TEUI / ESD / TES

Livestock Presence/Absence

Livestock present?

No

Comments

Additional comments

access point to enclosure

Take photo(s)



Description of Photo(s)

fresh vehicle tracks Enclosure is closed to mvu

Location

Map



*UTM:*

12S 706250E 3736084N

*Latitude (decimal degrees):*

33.7447756

*Longitude (decimal degrees):*

-108.77344876

---


Livestock present?

No

Additional comments

fresh sign present however

Take photo(s)







Description of Photo(s)  
up and downstream + sign

Location

Map



UTM:

12S 706401E 3735924N

Latitude (decimal degrees):

33.74329871

Longitude (decimal degrees):

-108.77184806

---

Livestock present?

No

Comments

Additional comments

**bottom of survey**

Take photo(s)





Description of Photo(s)  
sign on both sides of the fence, livestock can cross under water crossing

Location

Map



UTM:

12S 706183E 3735424N

Latitude (decimal degrees):

33.73884378

Longitude (decimal degrees):

-108.77432517

---

Livestock present?

Yes



Type?

**Cattle**

How many observed?

**1**

Is the presence authorized?

**No**

Comments

**red baldy in riparian exclosure**

**jumped fence into 3 section**

Additional comments

**where a cow was seen**

Take photo(s)



Description of Photo(s)

**There was a cow there, it bolted.**

**Phototaken where stock was initially observed**

## Location

### Map



### UTM:

12S 706823E 3736733N

### Latitude (decimal degrees):

33.75051609

### Longitude (decimal degrees):

-108.76711071

---

Livestock present?

No

Comments

Additional comments

end of survey due to high winds making next leg at risk of blowdown

Take photo(s)





Description of Photo(s)  
usual problem area due to damage from monsoons, surprisingly in good shape

Location

Map



UTM:

12S 706804E 3736959N

Latitude (decimal degrees):

33.75255135

Longitude (decimal degrees):

-108.76726816

---

Livestock present?

No

Comments



Additional comments  
most likely access point

Take photo(s)



Description of Photo(s)  
access gate into three section near pvt land

Location

Map



UTM:

12S 706363E 3736138N

Latitude (decimal degrees):

33.74523792

Longitude (decimal degrees):

-108.7722087

---

## Location

### Map



### UTM:

12S 706241E 3735847N

### Latitude (decimal degrees):

33.74263905

### Longitude (decimal degrees):

-108.77359961

---

## Compliance and Action Narratives

Is the Standard Met

No

Is follow-up needed for compliance?

Yes

Was the District Notified?

Yes

Who was notified?

A. Baldrige

Date of Notification

May 10, 2023

Was the permittee or owner of the livestock notified?

Yes

Date Notified

May 10, 2023

#### Compliance Narrative

livestock in riparian enclosure, gate needs repairs  
possible livestock wandering onto downstream private

#### Action Narrative

Ranch manager contacted via email, requested to sweep river for livestock and adjacent pasture as livestock should not be in 3 section yet.



## Range Implementation Monitoring 2023 For Phone V1

Submitted By: 28002014061109476324648\_usfs

Submitted Time: July 10, 2023 11:37 AM

### Admin Info

Observation Date

June 14, 2023

Observers

L.Squire

Is permittee present?

No

Others present?

No

Forest

Gila National Forest

District

Reserve Ranger District

Allotment

CIENEGA

Pasture(s)

Location

SF Riparian exclosure

### Livestock Presence/Absence

Livestock present?

No

Additional comments

Start of survey, gate was down recently.

Take photo(s)



Description of Photo(s)  
**Start of survey along higgins flat road**

Location

*Map*



*UTM:*

**12S 707931E 3737268N**

*Latitude (decimal degrees):*

**33.75511806**

*Longitude (decimal degrees):*

**-108.75503138**

---

Livestock present?

**No**

Additional comments

**end of survey**

Take photo(s)





Description of Photo(s)  
end of survey, no livestock observed along transect

Location

*Map*



*UTM:*

**12S 706657E 3740487N**

*Latitude (decimal degrees):*

**33.78437583**

*Longitude (decimal degrees):*

**-108.76802381**

---

Compliance and Action Narratives

Is the Standard Met

**Yes**

Is follow-up needed for compliance?

**No**

Compliance Narrative

No livestock observed, no action needed.

Action Narrative

Noaction needed at this time.



## Range Implementation Monitoring 2023 For Phone V1

Submitted By: 28002014061109476324648\_usfs

Submitted Time: July 10, 2023 11:39 AM

### Admin Info

Observation Date

July 6, 2023

Observers

L.Squire

Is permittee present?

No

Permittee Name

Others present?

No

Forest

Gila National Forest

District

Reserve Ranger District

Allotment

CIENEGA

Pasture(s)

Location

SF Riparian Exclosure

Notes

Followup to report of people driving into closed area

Livestock Presence/Absence

Livestock present?

No

Comments

Additional comments

start of survey at higgins flats

Take photo(s)



Location

*Map*



*UTM:*

**12S 707933E 3737264N**

*Latitude (decimal degrees):*

**33.75507702**

*Longitude (decimal degrees):*

**-108.75501595**

---

Livestock present?

**No**

Take photo(s)



Description of Photo(s)  
up and downstream at first crossing



## Location

### Map



### UTM:

12S 707464E 3738368N

### Latitude (decimal degrees):

33.76512115

### Longitude (decimal degrees):

-108.75981212

---

Livestock present?

No

Additional comments

third crossing, near hog canyon

Take photo(s)





Description of Photo(s)  
up and downstream at third crossing

Location

Map



UTM:

12S 707267E 3739092N

Latitude (decimal degrees):

33.77168502

Longitude (decimal degrees):

-108.76176416

---

Livestock present?

No

Additional comments  
relatively fresh sign

Take photo(s)



Location

Map



UTM:

12S 706757E 3740314N

Latitude (decimal degrees):

33.78280241

Longitude (decimal degrees):

-108.76698764

---

Livestock present?

No

Comments

Additional comments

end of survey, bottom end of pvt land

Take photo(s)



Location

Map



UTM:

12S 706364E 3740899N



*Latitude (decimal degrees):*

33.78814956

*Longitude (decimal degrees):*

-108.77109146

---

## Other Observations

Comments:

inspection of mcCarty flats gate, no evidence of vehicular access since it was last muddy

reported vehicle tracks stop before even reaching the SF rover.

Other observations

Photos

*Image*



*Photo description*

---

*Image*



*Photo description*

---

*Image*



*Photo description*

---



*Image*



*Photo description*

---

Location

*Map*



*UTM:*

**12S 706529E 3740326N**

*Latitude (decimal degrees):*

**33.78295411**

*Longitude (decimal degrees):*

**-108.76944156**

---

Compliance and Action Narratives

Is the Standard Met

**No**

Is follow-up needed for compliance?

Yes

Was the District Notified?

Yes

Who was notified?

A.Baldrige

Date of Notification

July 6, 2023

Was the permittee or owner of the livestock notified?

Yes

Date Notified

July 6, 2023

Compliance Narrative

River needs to be checked by ranch manager

Action Narrative

Contacted ranch manager who will check river



## Range Implementation Monitoring 2023 For Phone V1

Submitted By: 28002014061109476324648\_usfs

Submitted Time: July 10, 2023 11:39 AM

### Admin Info

Observation Date

July 7, 2023

Observers

L.Squire

Is permittee present?

No

Others present?

No

Forest

Gila National Forest

District

Reserve Ranger District

Allotment

CIENEGA

Pasture(s)

Location

SF riparian exclosure

Notes

Follow-up to report of livestock inexclosure

### Livestock Presence/Absence

Livestock present?

No

Additional comments

fresh sign adjacent to access gate

possible access under fence

Take photo(s)



Location

Map



UTM:

12S 706259E 3736076N

Latitude (decimal degrees):

33.74470389

*Longitude (decimal degrees):*  
-108.77335139

---

Livestock present?

No

Additional comments

very fresh sign near here <24hrs old

Take photo(s)





## Location

### Map



### UTM:

12S 706845E 3736586N

### Latitude (decimal degrees):

33.74918306

### Longitude (decimal degrees):

-108.76690518

---

### Livestock present?

No

### Additional comments

still fresh sign, no livestock observed yet

### Take photo(s)





Description of Photo(s)

Location

Map



UTM:

12S 706880E 3736893N

Latitude (decimal degrees):

33.75193866

Longitude (decimal degrees):

-108.76645904

---

Livestock present?

No

Additional comments

sign but no livestock

Take photo(s)



## Location

### Map



### UTM:

**12S 707253E 3737455N**

### Latitude (decimal degrees):

**33.75693626**

### Longitude (decimal degrees):

**-108.76230135**

Livestock present?

No

Additional comments  
sign but no livestock  
upper end of survey

Take photo(s)







Location

*Map*



*UTM:*

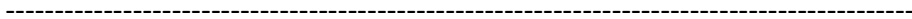
**12S 707196E 3737817N**

*Latitude (decimal degrees):*

**33.760212**

*Longitude (decimal degrees):*

**-108.76283621**



Compliance and Action Narratives

Is the Standard Met

**No**

Is follow-up needed for compliance?

**Yes**

Was the District Notified?

Yes

Who was notified?

A. Baldrige

Date of Notification

July 7, 2023

Was the permittee or owner of the livestock notified?

Yes

Date Notified

July 6, 2023

Compliance Narrative

Livestock sign observed in riparian exclosure, followup survey or contact with ranch manager necessary to confirm livestock are out of the river.

Action Narrative

Ranch manager contacted same day pvt land owner reported livestock in river. Said they would conduct a sweep of the river on the 6th.





Corner Mountain  
Reserve District

## Range Implementation Monitoring 2023 For Phone V1

Submitted By: 28002014061109476324648\_usfs

Submitted Time: July 10, 2023 2:38 PM

### Admin Info

Observation Date

May 12, 2023

Observers

L. Squire

Is permittee present?

No

Others present?

No

Forest

Gila National Forest

District

Reserve Ranger District

Allotment

CORNER MOUNTAIN

Location

South Fork Negrito riparian monitoring

Notes

### Livestock Presence/Absence

Livestock present?

Yes

Type?

Cattle

How many observed?

3

Comments

Black angus, one red with white belly, red angus bull  
single yellow ear tag between all three

Additional comments

Take photo(s)



Description of Photo(s)

Livestock observed in Corner mountain allotment

Location

Map



UTM:

12S 725775E 3713213N

Latitude (decimal degrees):

33.53469601739063

Longitude (decimal degrees):

-108.56863072288616

### Compliance and Action Narratives

Is the Standard Met

No

Is follow-up needed for compliance?

Yes

Was the District Notified?

Yes

Who was notified?

A. Baldrige

Date of Notification

May 12, 2023

Was the permittee or owner of the livestock notified?

Yes

Date Notified

May 12, 2023

Compliance Narrative

Permittees informed, river to be swept.





Deep Canyon  
Reserve District

# Range Implementation Monitoring 2023 For Phone V1

Submitted By: 28002014061109476324648\_usfs

Submitted Time: July 10, 2023 2:37 PM

## Admin Info

Observation Date

April 18, 2023

Observers

L. Squire

Is permittee present?

No

Others present?

No

Forest

Gila National Forest

District

Reserve Ranger District

Allotment

DEEP CANYON

Pasture(s)

Location

Tularosa Riparian Exclosure #2 and #1

Notes

Compliance monitoring following a report of livestock in exclosure #2 by an advocacy group

## Livestock Presence/Absence

Livestock present?

No

Additional comments

Upstream and downstream view from access area. Submerged area during previous survey during March.

Take photo(s)



Description of Photo(s)

Location

Map



*UTM:*

**12S 714519E 3738745N**

*Latitude (decimal degrees):*

**33.767111**

*Longitude (decimal degrees):*

**-108.683597**

---

Livestock present?

No

Additional comments

some livestock sign, lots of elk, deer and javelina sign.  
Area has suffered repeated flooding events.

Take photo(s)





Description of Photo(s)  
floodplain + Jon S Water lot

Location

Map



UTM:

12S 714592E 3739045

Latitude (decimal degrees):

33.769801



*Longitude (decimal degrees):*

-108.682732

---

Livestock present?

No

Additional comments

fenceline status, some livestock sign running parallel along the fence.

Gates are up.

Take photo(s)



Description of Photo(s)

## Location

### Map



### UTM:

12S 714623E 3738834N

### Latitude (decimal degrees):

33.767897

### Longitude (decimal degrees):

-108.682452

---

### Take photo(s)





### Description of Photo(s)

Upstream and downstream view of river at fence gate

### Location

#### Map



#### UTM:

12S 714671E 3738321N

#### Latitude (decimal degrees):

33.76326

#### Longitude (decimal degrees):

-108.682059

---

Livestock present?

No

Take photo(s)



Description of Photo(s)

Upstream and downstream photos

Location

Map



UTM:

12S 714714E 3738233N

Latitude (decimal degrees):

33.762459

Longitude (decimal degrees):

-108.681619

---

Livestock present?

No

Additional comments

FS private boundary

Take photo(s)



Description of Photo(s)

Some tracks and dried sign.

Location

Map



UTM:

12S 714678E 3737847N

Latitude (decimal degrees):

33.758984



*Longitude (decimal degrees):*

-108.682092

---

Livestock present?

No

Additional comments

One of the usual areas in which livestock likes to congregate when in exclosure.

General end of survey due to high winds and flying debris

Take photo(s)







Description of Photo(s)

general area of the junctions of Deep Canyon, Long Canyon and the Tularosa River  
River floor has undergone significant scouring since last survey in this area. Gelevated position  
on what was a grassy sandbar has been converted into scoured gravel.

## Location

### Map



### UTM:

12S 714460E 3736844N

### Latitude (decimal degrees):

33.749998

### Longitude (decimal degrees):

-108.684694

---

### Livestock present?

No

### Take photo(s)



### Description of Photo(s)

Water crossing in deep canyon

## Location

### Map



### UTM:

12S 714597E 3736941N

### Latitude (decimal degrees):

33.750844

### Longitude (decimal degrees):

-108.683193

---

Livestock present?

No

Take photo(s)





Description of Photo(s)  
water crossing in Long canyon

Location

Map



UTM:

12S 714563E 3736770N

Latitude (decimal degrees):

33.749306

Longitude (decimal degrees):

-108.683594

---

Compliance and Action Narratives

Is the Standard Met

No

Is follow-up needed for compliance?

Yes

Was the District Notified?

Yes

Who was notified?

A. Baldrige, A. Gehrt

Date of Notification

April 18, 2023

Was the permittee or owner of the livestock notified?

Yes

Date Notified

April 18, 2023

Compliance Narrative

Permittee to rebuild damaged fence crossings, and remove livestock

Action Narrative

Ranch manager for permit, along with permittee for adjacent permit swept river on 4/19, pulled a group of livestock from an adjacent allotment that had wound up due to flood damages to fencing on the Deep Canyon allotment. Some fence repairs effected.





## Range Implementation Monitoring 2023 For Phone V1

Submitted By: 28002014061109476324648\_usfs

Submitted Time: July 10, 2023 11:34 AM

### Admin Info

Observation Date

April 24, 2023

Observers

L. Squire

Is permittee present?

No

Others present?

No

Forest

Gila National Forest

District

Reserve Ranger District

Allotment

DEEP CANYON

Location

Tularosa riparian exclosure #2

Notes

Followup survey to survey conducted on 4/18

Livestock Presence/Absence

Livestock present?

No

Take photo(s)



Description of Photo(s)

Survey start. Fs/Pvt fence remains down

Location

Map



UTM:

12S 712961E 3734968N

*Latitude (decimal degrees):*

33.7333936

*Longitude (decimal degrees):*

-108.70131376

---

Livestock present?

No

Additional comments

midpoint of survey

no livestock present, no fresh sign

Take photo(s)





Description of Photo(s)

At midpoint facing up and downstream

Location

Map



UTM:

12S 713085E 3735208N

*Latitude (decimal degrees):*  
33.73552713

*Longitude (decimal degrees):*  
-108.6999196

---

Additional comments  
endpoint of survey

Take photo(s)







Description of Photo(s)  
facing upstream at pvt land gate, as well as photos of atreambed.



## Location

### Map



### UTM:

12S 713351E 3735369N

### Latitude (decimal degrees):

33.7369242

### Longitude (decimal degrees):

-108.69701271

---

## Compliance and Action Narratives

Is the Standard Met

Yes

Is follow-up needed for compliance?

No

Compliance Narrative

No livestock observed, no fresh sign.

No action currently needed.

#### Action Narrative

Ranch manager reminded that fenceline must be repaired on lower end of exclosure before livestock may use adjoining private land.



# Range Implementation Monitoring 2023 For Phone V1

Submitted By: 28002014061109476324648\_usfs

Submitted Time: July 10, 2023 11:35 AM

## Admin Info

Observation Date

May 8, 2023

Observers

L.Squire

Is permittee present?

No

Permittee Name

Others present?

No

Forest

Gila National Forest

District

Reserve Ranger District

Allotment

DEEP CANYON

Pasture(s)

Location

Tularosa riparian exclosure 1 and 2

Notes

Followup survey to check river status

Comments

Additional comments

access point

Take photo(s)



Location

*Map*



*UTM:*

**12S 714512E 3738735N**

*Latitude (decimal degrees):*

**33.76702586**

*Longitude (decimal degrees):*

**-108.68366979**

---

Livestock present?

**No**

Additional comments

**fresh livestock sign observed**

Take photo(s)



Location

*Map*



*UTM:*

**12S 714534E 3738546N**

*Latitude (decimal degrees):*

**33.76532116**



*Longitude (decimal degrees):*

-108.68348149

---

Additional comments

**pvt land boundary**

Take photo(s)





Description of Photo(s)  
up and downstream photos at pvt land boundary

Location

Map



UTM:

12S 714681E 3737845N

Latitude (decimal degrees):

33.7589739

Longitude (decimal degrees):

-108.6820672

---

Livestock present?

Yes

Type?  
Horses

How many observed?  
2

Is the presence authorized?  
No

Additional comments  
horses are off of prvt land

Take photo(s)







Description of Photo(s)

three horses on private land have access to entire enclosure  
more fresh cattle sign

## Location

### Map



### UTM:

12S 714506E 3737616N

### Latitude (decimal degrees):

33.75693836

### Longitude (decimal degrees):

-108.68401321

---

Livestock present?

Yes

Type?

Cattle

How many observed?

4

Is the presence authorized?

No

Comments

angus, did not remain long enough to positively id, livedtrock not authorized in riparian exclosure

Take photo(s)



Location

*Map*



*UTM:*

**12S 714460E 3736947N**

*Latitude (decimal degrees):*

**33.75091964**

*Longitude (decimal degrees):*

**-108.68466402**

---



Livestock present?

No

Additional comments

**deep canyon water crossing**

Take photo(s)



Description of Photo(s)

**rebuilt water crossing**

Location

*Map*



*UTM:*

**12S 714544E 3736897N**

*Latitude (decimal degrees):*

33.75045348

*Longitude (decimal degrees):*

-108.68377074

---

Livestock present?

No

Additional comments

long canyon water crossing

Take photo(s)



Description of Photo(s)

not repaired yet

## Location

### Map



### UTM:

**12S 714548E 3736783N**

### Latitude (decimal degrees):

**33.74942615**

### Longitude (decimal degrees):

**-108.68375363**

---

Livestock present?

**No**



Description of Photo(s)  
upper end of tularosa 2

Location

Map



UTM:

12S 714602E 3739027N

Latitude (decimal degrees):

33.76963426

Longitude (decimal degrees):

-108.68263211

---

## Location

### Map



### UTM:

**12S 714454E 3738760N**

### Latitude (decimal degrees):

**33.76726421**

### Longitude (decimal degrees):

**-108.6842875**

---

## Compliance and Action Narratives

Is the Standard Met

**No**

Is follow-up needed for compliance?

**Yes**



Was the District Notified?

Yes

Who was notified?

A.Baldrige

Date of Notification

May 8, 2023

Was the permittee or owner of the livestock notified?

Yes

Date Notified

May 8, 2023

Compliance Narrative

livestock need to be removed from enclosure, fenced repaired.

Action Narrative

Contacted ranch manager sameday, awaiting action. Will follow up with another survey.





# Range Implementation Monitoring 2023 For Phone V1

Submitted By: 28002014061109476324648\_usfs

Submitted Time: July 10, 2023 11:34 AM

## Admin Info

Observation Date

May 8, 2023

Observers

L.Squire

Is permittee present?

No

Permittee Name

Others present?

No

List Others

Forest

Gila National Forest

District

Reserve Ranger District

Allotment

DEEP CANYON

Pasture(s)

JON S

Location

Near greengate access to riparian exclosure

Notes

## Livestock Presence/Absence

Livestock present?

Yes

Type?

Cattle

How many observed?

1

Is the presence authorized?

Yes

Comments

Orange 225

Take photo(s)



Description of Photo(s)

cow observed in Jon S pasture

Location

Map



*UTM:*

12S 714456E 3739210N

*Latitude (decimal degrees):*

33.77131375

*Longitude (decimal degrees):*

-108.6841635

---

### Compliance and Action Narratives

Is the Standard Met

Yes

Is follow-up needed for compliance?

Yes

Was the District Notified?

Yes

Who was notified?

A. Baldrige

Date of Notification

May 8, 2023

Was the permittee or owner of the livestock notified?

Yes

Date Notified

May 8, 2023

Compliance Narrative

Livestock in middle of rotation to next pasture, straggler observed in Js should be in Tularosa pasture

Action Narrative

Ranch manager notified of area where straggler cow observed



## Range Implementation Monitoring 2023 For Phone V1

Submitted By: 28002014061109476324648\_usfs

Submitted Time: July 10, 2023 2:38 PM

### Admin Info

Observation Date

May 15, 2023

Observers

L. Squire

Is permittee present?

No

Others present?

No

Forest

Gila National Forest

District

Reserve Ranger District

Allotment

DEEP CANYON

Location

Tularosa Riparian Exclosure 1 and 2

Notes

Followup survey to previous week's survey

Livestock Presence/Absence

Livestock present?

No

Additional comments

Access point on river,

Take photo(s)





Description of Photo(s)  
up and downstream view of river

Location

Map



UTM:

12S 714520E 3738747N

Latitude (decimal degrees):

33.767135627072555

Longitude (decimal degrees):

-108.6835781134183

---

Livestock present?

No

Additional comments

old water lane.

Take photo(s)



Description of Photo(s)  
up and downstream view

Location

Map



UTM:

12S 714705E 3738252N

*Latitude (decimal degrees):*

33.76262824424642

*Longitude (decimal degrees):*

-108.68170231622624

---

Livestock present?

No

Additional comments

area where prior livestock observations have been taken, no livestock or fresh sign observed

Take photo(s)



Description of Photo(s)

## Location

### Map



### UTM:

**12S 714687E 3737684N**

### Latitude (decimal degrees):

**33.75751335547453**

### Longitude (decimal degrees):

**-108.68204518238225**

---

Livestock present?

**No**

Additional comments

**No livestock or fresh sign observed**

Take photo(s)







Description of Photo(s)

Location

*Map*



*UTM:*

**12S 714382E 3737620N**

*Latitude (decimal degrees):*

**33.75700738688011**

*Longitude (decimal degrees):*

**-108.685351152826**

---

Livestock present?

**No**

Additional comments

**No livestock or fresh sign observed**

**No photos taken, end of survey area due to unsafe weather conditions**

Location

*UTM:*

**12S 714463E 3736939N**

*Latitude (decimal degrees):*

33.750844674615166

*Longitude (decimal degrees):*

-108.6846317506293

Livestock present?

No

Additional comments

Tularosa #1, quick observation from water lot. No livestock or sign observed upstream.

No photo taken.

*UTM:*

12S 714607E 3739047N

*Latitude (decimal degrees):*

33.769821553503995

*Longitude (decimal degrees):*

-108.68256653306395

---

### Compliance and Action Narratives

Is the Standard Met

Yes

Is follow-up needed for compliance?

No

Compliance Narrative

No livestock or fresh sign observed, no action needed.

Action Narrative

Followup survey to be conducted next week anyway.





## Range Implementation Monitoring 2023 For Phone V1

Submitted By: 28002014061109476324648\_usfs

Submitted Time: July 10, 2023 11:37 AM

### Admin Info

Observation Date

May 22, 2023

Observers

L.Squire

Is permittee present?

No

Others present?

No

Forest

Gila National Forest

District

Reserve Ranger District

Allotment

DEEP CANYON

Pasture(s)

Location

Tularosa riparian exclosures #1 and #2

### Livestock Presence/Absence

Livestock present?

No

Additional comments

start of survey

Take photo(s)



Description of Photo(s)

lower boundary of enclosure, fence line is still tripping hazard  
cattleguard filling in

Location

Map



UTM:

12S 712963E 3734978N

Latitude (decimal degrees):

33.73348231

Longitude (decimal degrees):

-108.70129321

---

Livestock present?

No

Additional comments

temporary stream diversion

Take photo(s)



Description of Photo(s)



## Location

### Map



### UTM:

12S 713022E 3735205N

### Latitude (decimal degrees):

33.73551262

### Longitude (decimal degrees):

-108.70060046

---

### Take photo(s)





## Location

### Map



### UTM:

**12S 713152E 3735277N**

### Latitude (decimal degrees):

**33.73613527**

### Longitude (decimal degrees):

**-108.69918405**

---

## Additional comments

**pvtlandboundary**

Take photo(s)





## Location

### Map



### UTM:

**12S 713392E 3735400N**

### Latitude (decimal degrees):

**33.7371933**

### Longitude (decimal degrees):

**-108.69656668**

---

Livestock present?

**No**

Additional comments

**resumption of survey**

Take photo(s)







Description of Photo(s)  
upstream and downstream view

Location

Map



UTM:

12S 714720E 3738268N

Latitude (decimal degrees):

33.76277073

Longitude (decimal degrees):

-108.68154617

---

Livestock present?

No

Additional comments

old sign in vicinity

Take photo(s)



Description of Photo(s)  
shelf in floodplain

## Location

### Map



### UTM:

12S 714622E 3738538N

### Latitude (decimal degrees):

33.76522875

### Longitude (decimal degrees):

-108.68253714

---

Livestock present?

No

Additional comments

walking gate access point

Take photo(s)







Description of Photo(s)  
up and downstream view

Location

Map



UTM:

12S 714507E 3738761N

Latitude (decimal degrees):

33.76726306

Longitude (decimal degrees):

-108.68372221

---

Livestock present?

No

Additional comments  
up and downstream in exclosure #1  
end of survey

Take photo(s)



Description of Photo(s)

Location

Map



*UTM:*

12S 714832E 3739222N

*Latitude (decimal degrees):*

33.77134517

*Longitude (decimal degrees):*

-108.68010685

---

## Utilization and Residual Vegetation

### Other Observations

Other observations

Photos

Location

*UTM:*

12S 707666E 3732656N

*Latitude (decimal degrees):*

33.7136048

*Longitude (decimal degrees):*

-108.75896679

---

## Compliance and Action Narratives

Is the Standard Met

Yes

Is follow-up needed for compliance?

No

Compliance Narrative

no livestock or fresh sign observed in riparian exclosure

Action Narrative

no action currently needed



# Range Implementation Monitoring 2023 For Phone V1

Submitted By: 28002014061109476324648\_usfs

Submitted Time: July 10, 2023 11:39 AM

## Admin Info

Observation Date

July 5, 2023

Observers

L.Squire

Is permittee present?

No

Others present?

No

Forest

Gila National Forest

District

Reserve Ranger District

Allotment

DEEP CANYON

Location

Tularosa Riparian Exclosure #2

Livestock Presence/Absence

Livestock present?

No

Additional comments

access to exclosure starting here







### Description of Photo(s)

upstream and downstream view

sedges, rushes and other riparian species establishing themselves in new sandbars

### Location

Map



*UTM:*

12S 714513E 3738776N

*Latitude (decimal degrees):*

33.76738994

*Longitude (decimal degrees):*

-108.68365191

---

### Compliance and Action Narratives

Is the Standard Met

Yes

Is follow-up needed for compliance?

No

Compliance Narrative

No livestock observed in enclosure.

In compliance, no action needed.

Action Narrative

No action needed at this time.



Eagle Peak  
Reserve District

# Range Implementation Monitoring 2023 For Phone V1

Submitted By: 28002014061109476324648\_usfs

Submitted Time: July 12, 2023 10:29 AM

## Admin Info

Observation Date

May 26, 2023

Observers

Permittee

Is permittee present?

Yes

Permittee Name

Dave. Westbrook

Others present?

No

Forest

Gila National Forest

District

Reserve Ranger District

Allotment

EAGLE PEAK

Location

Negrito Cr. riparian Exclosure

Notes

Permittee sweeping river to remove livestock/find stragglers for move into another allotment

## Livestock Presence/Absence

Livestock present?

No

Additional comments

No livestock observed, worked on water gaps

No photos taken

## Compliance and Action Narratives

Is the Standard Met

**Yes**

Is follow-up needed for compliance?

**No**

Compliance Narrative

**Permit in compliance based on reporting.**

Action Narrative

**No action needed at this time.**





## Range Implementation Monitoring 2023 For Phone V1

Submitted By: 28002014061109476324648\_usfs

Submitted Time: July 12, 2023 10:10 AM

### Admin Info

Observation Date

June 1, 2023

Observers

Permittee

Is permittee present?

Yes

Permittee Name

Dave Westbrook

Others present?

No

Forest

Gila National Forest

District

Reserve Ranger District

Allotment

EAGLE PEAK

Location

Tularosa riparian Exclosure

Notes

reported river check by permittee

### Livestock Presence/Absence

Livestock present?

No

Additional comments

No livestock observed along river while sweeping for livestock to move from Eagle Peak allotment to Cox Canyon allotment.

No photos taken.

## Compliance and Action Narratives

Is the Standard Met

**Yes**

Is follow-up needed for compliance?

**No**

Compliance Narrative

**Permit in compliance**

Action Narrative

**No action currently needed**



## Range Implementation Monitoring 2023 For Phone V1

Submitted By: 28002014061109476324648\_usfs

Submitted Time: July 12, 2023 10:14 AM

### Admin Info

Observation Date

June 8, 2023

Observers

Permittee

Is permittee present?

Yes

Permittee Name

Dave Westbrook

Others present?

No

Forest

Gila National Forest

District

Reserve Ranger District

Allotment

EAGLE PEAK

Location

Tularosa riparian Exclosure

Notes

Permittee conducting river sweep for straggling livestock

### Livestock Presence/Absence

Livestock present?

No

Additional comments

No livestock observed

no photos taken

## Compliance and Action Narratives

Is the Standard Met

**Yes**

Is follow-up needed for compliance?

**No**

Compliance Narrative

**No livestock observed in riparian areas, no action necessary**

Action Narrative

**No action needed**





Frisco Plaza  
Reserve District

# Range Implementation Monitoring 2023 For Phone V1

Submitted By: 28002014061109476324648\_usfs

Submitted Time: July 10, 2023 11:34 AM

## Admin Info

Observation Date

April 25, 2023

Observers

L. Squire

Is permittee present?

No

Others present?

No

Forest

Gila National Forest

District

Reserve Ranger District

Allotment

FRISCO PLAZA

Location

Tularosa riparian exclosure

Notes

area has suffered repeated flood events

## Livestock Presence/Absence

Livestock present?

No

Additional comments

some fresh sign

start of survey

Take photo(s)









Description of Photo(s)  
fenceline at start of survey

Location

Map



UTM:

12S 707687E 3728429N



*Latitude (decimal degrees):*  
33.67550732

*Longitude (decimal degrees):*  
-108.75973286

---

Livestock present?

No

Additional comments

end of survey

pvt land fencing in disrepair

Take photo(s)





Description of Photo(s)  
end of survey

Location

Map



UTM:

12S 707861E 3728384N

Latitude (decimal degrees):

33.67506356

Longitude (decimal degrees):

-108.75786628

---

Compliance and Action Narratives

Is the Standard Met

No

Is follow-up needed for compliance?

Yes

Was the District Notified?

Yes

Who was notified?

A.Baldrige, A. Gehrt

Date of Notification

April 25, 2023

Was the permittee or owner of the livestock notified?

Yes

Date Notified

April 25, 2023

Compliance Narrative

fences to be rebuilt as courtesey for permittees and adjacent landowner

Action Narrative

Riparian crossing fence rebuilt by fs staff on 4/26-27



# Range Implementation Monitoring 2023 For Phone V1

Submitted By: 28002014061109476324648\_usfs

Submitted Time: July 10, 2023 11:35 AM

## Admin Info

Observation Date

May 9, 2023

Observers

L.Squire

Is permittee present?

No

Permittee Name

Others present?

No

List Others

Forest

Gila National Forest

District

Reserve Ranger District

Allotment

FRISCO PLAZA

Pasture(s)

Location

SF Riparian exclosure

Notes

## Livestock Presence/Absence

Livestock present?

No



Additional comments  
start of survey

Take photo(s)



Description of Photo(s)  
water crossing rebuilt, gate closed

## Location

### Map



### UTM:

12S 704721E 3723958N

### Latitude (decimal degrees):

33.63578395

### Longitude (decimal degrees):

-108.79273195

---

Livestock present?

No

Additional comments

recent sign

Take photo(s)



Location

Map



UTM:

12S 704674E 3723831N

Latitude (decimal degrees):

33.63465181

Longitude (decimal degrees):

-108.79327736

---

Livestock present?

No

Additional comments

river bottom conditions

Take photo(s)





Description of Photo(s)  
significant scouring has occurred since last year

Location

Map



UTM:

12S 704705E 3723223N

Latitude (decimal degrees):

33.62916073

Longitude (decimal degrees):

-108.79308332

---

Livestock present?

No

Additional comments

meadow adjacent to river bottom conditions



Take photo(s)



Description of Photo(s)  
meadow on shelf above river channel, in flood plain

Location

Map



UTM:

12S 704214E 3722412N

Latitude (decimal degrees):

33.62194758

Longitude (decimal degrees):

-108.79855285

---

Livestock present?

No

Additional comments  
**pvt land boundary**

Take photo(s)







Location

*Map*



*UTM:*

**12S 703850E 3722192N**

*Latitude (decimal degrees):*

**33.62003386**

*Longitude (decimal degrees):*

**-108.80252588**

---

Livestock present?

Additional comments

pvt land boundary downstream side

Take photo(s)



Location

Map



*UTM:*

**12S 703422E 3721765N**

*Latitude (decimal degrees):*

**33.61626832**

*Longitude (decimal degrees):*

**-108.8072383**

---

Livestock present?

No

Additional comments

end of survey



Description of Photo(s)

end of survey below pvt land

## Location

### Map



### UTM:

12S 703173E 3721645N

### Latitude (decimal degrees):

33.61523677

### Longitude (decimal degrees):

-108.80994006

---

## Other observations

### Location

### Map



### UTM:

12S 704728E 3723970N

### Latitude (decimal degrees):

33.63589302

*Longitude (decimal degrees):*

**-108.79265816**

---

### Compliance and Action Narratives

Is the Standard Met

**No**

Is follow-up needed for compliance?

**Yes**

Was the District Notified?

**Yes**

Who was notified?

**A. Baldrige**

Date of Notification

**May 9, 2023**

Was the permittee or owner of the livestock notified?

**Yes**

Date Notified

**May 9, 2023**

Compliance Narrative

permittee needs to sweep river and remove livestock

Action Narrative

permitteestated plan to sweep riveroverweekend.

followup survey planned for next week.





## Range Implementation Monitoring 2023 For Phone V1

Submitted By: 28002014061109476324648\_usfs

Submitted Time: July 10, 2023 2:38 PM

### Admin Info

Observation Date

May 16, 2023

Observers

L. Squire

Is permittee present?

No

Others present?

No

Forest

Gila National Forest

District

Reserve Ranger District

Allotment

FRISCO PLAZA

Location

SF Riparian Exclosure

Notes

Direct followup to survey on 5/9/2023

### Livestock Presence/Absence

Livestock present?

No

Additional comments

Start of survey, no change in conditions, no photo taken

Additional comments

private land, but access to exclosure due to downed fences

Take photo(s)



Description of Photo(s)

livestock sign, relatively fresh. Since last rains

Location

Map



UTM:

12S 703728E 3721928N

Latitude (decimal degrees):

33.61768281265013

Longitude (decimal degrees):

-108.8039062166258

Additional comments

Additional livestock sign, on forest,

Take photo(s)



Description of Photo(s)

Fresher livestock sign, on forest

Location

Map



Esri, USGS | Esri, FAO, NOAA, USGS

Powered by Esri

UTM:

Latitude (decimal degrees):

33.60876759776262

*Longitude (decimal degrees):*  
-108.80963913514975

---

Livestock present?

No

Additional comments

additional fresh livestock sign, just upstream of Atwood corral

Take photo(s)





Description of Photo(s)

Fresh sign + low fence, possible entry point

Location

Map



UTM:

12S 703607E 3720609N

Latitude (decimal degrees):

33.605808804267284

Longitude (decimal degrees):

-108.80550057301461

-----  
Livestock present?

No

Additional comments

Atwood corral, adjacent water lane completely blown out

Take photo(s)





Location

Map



UTM:

12S 703602E 3720457N

Latitude (decimal degrees):

33.60443980491298

Longitude (decimal degrees):

-108.8055891509785

---

Livestock present?

Yes

Type?

Cattle

How many observed?

4

Is the presence authorized?

No

### Comments

One red, three angus, immediately bailed downstream one noticing me.  
Did not get an opportunity to see tags, or brands

Effectively end of downstream survey

### Take photo(s)



### Description of Photo(s)

Photo taken on initial sighting of livestock, and second photo, and point taken ~where livestock were.

Location

Map



UTM:

12S 703117E 3718626N

Latitude (decimal degrees):

33.588029763117504

Longitude (decimal degrees):

-108.8112301800298

---

Livestock present?

No

Additional comments

O-block canyon gate and fence

Take photo(s)



Description of Photo(s)

Gate and fence, intact. Not point of access to river.



## Location

### Map



### UTM:

12S 703260E 3718472N

### Latitude (decimal degrees):

33.586614513471424

### Longitude (decimal degrees):

-108.80972530456458

## Compliance and Action Narratives

Is the Standard Met

No

Is follow-up needed for compliance?

Yes

Was the District Notified?

Yes

Who was notified?

A. Baldrige

Date of Notification

May 16, 2023

Was the permittee or owner of the livestock notified?

Yes

Date Notified

May 16, 2023

Compliance Narrative

Livestock in riparian exclosure, need to be gathered and removed.

Action Narrative

Contacted permittee who was in the middle of riding the river, as a followup to their check over the weekend.

Will check in with permittee closer to end of the week.





# Range Implementation Monitoring 2023 For Phone V1

Submitted By: 28002014061109476324648\_usfs

Submitted Time: July 10, 2023 11:37 AM

## Admin Info

Observation Date

May 22, 2023

Observers

L.Squire

Is permittee present?

No

Others present?

No

Forest

Gila National Forest

District

Reserve Ranger District

Allotment

FRISCO PLAZA

Pasture(s)

Location

Tularosa Riparian exclosure

Livestock present?

No

Additional comments

start of survey

Take photo(s)



Description of Photo(s)  
gates and fences intact

## Location

### Map



### UTM:

12S 707695E 3728392N

### Latitude (decimal degrees):

33.6751649

### Longitude (decimal degrees):

-108.7596572

---

### Livestock present?

No

### Additional comments

pvt land boundary

### Take photo(s)



### Description of Photo(s)

## Location

### Map



### UTM:

12S 707861E 3728329N

### Latitude (decimal degrees):

33.67456957

### Longitude (decimal degrees):

-108.75788511

---

Livestock present?

No

Additional comments

upper pvt boundary

Take photo(s)





Description of Photo(s)

Location

*Map*



*UTM:*

**12S 708487E 3728703N**

*Latitude (decimal degrees):*

**33.67781665**

*Longitude (decimal degrees):*

**-108.75105133**

---

Livestock present?

**No**





Description of Photo(s)  
up and downstream view

Location

*Map*



*UTM:*

12S 708824E 3728344N

*Latitude (decimal degrees):*

33.67451193

*Longitude (decimal degrees):*

-108.74749489

---

Livestock present?

No

Take photo(s)



Description of Photo(s)

## Location

### Map



### UTM:

12S 709171E 3728590N

### Latitude (decimal degrees):

33.67666221

### Longitude (decimal degrees):

-108.74369743

---

Livestock present?

No

Additional comments

confluence with Main Stem Negrito  
end of survey

Take photo(s)







Description of Photo(s)  
upstream tularosa  
downstream tularosa  
upstream negrito

Location

Map



*UTM:*

12S 708958E 3729160N

*Latitude (decimal degrees):*

33.68183937

*Longitude (decimal degrees):*

-108.74586757

---

### Compliance and Action Narratives

Is the Standard Met

Yes

Is follow-up needed for compliance?

No

Compliance Narrative

No livestock observed, all sign is old

Action Narrative

full stretch still needs observation





## Range Implementation Monitoring 2023 For Phone V1

Submitted By: 28002014061109476324648\_usfs

Submitted Time: July 10, 2023 2:38 PM

### Admin Info

Observation Date

June 2, 2023

Observers

L. Squire

Is permittee present?

No

Permittee Name

Others present?

No

Forest

Gila National Forest

District

Reserve Ranger District

Allotment

FRISCO PLAZA

Pasture(s)

Location

SF Riparian Exclosure

Notes

Followup to adjacent landowner report of livestock on river.

### Livestock Presence/Absence

Livestock present?

No

Additional comments

Start of survey, no change from previous survey no photos taken

Location

*UTM:*

12S 704784E 3723989N

*Latitude (decimal degrees):*

33.63605530614973

*Longitude (decimal degrees):*

-108.79204556707641

---

Livestock present?

No

Additional comments

Area where livestock was reported

Take photo(s)





### Description of Photo(s)

Misc tracks around area, livestock has been in exclosure since last survey but very hard to tell how recent access has been due to it being in the river bottom

### Location

#### Map



#### UTM:

12S 704513E 3722853N

#### Latitude (decimal degrees):

33.62585992393315

#### Longitude (decimal degrees):

-108.7952267739281

---

### Livestock present?

No

### Additional comments

End of survey, no livestock observed, no changes from previous survey, no photo taken.

#### UTM:

12S 704292E 3722446N

#### Latitude (decimal degrees):

33.62223416215545

#### Longitude (decimal degrees):

-108.79770111267307

---

## Compliance and Action Narratives

Is the Standard Met

**No**

Is follow-up needed for compliance?

**Yes**

Was the District Notified?

**Yes**

Who was notified?

**A. Gehrt**

Date of Notification

**June 2, 2023**

Was the permittee or owner of the livestock notified?

**Yes**

Date Notified

**June 2, 2023**

Compliance Narrative

**Permittees notified of report from pvt land owner of livestock on river.**

Action Narrative

**Permittees checked river same day, no livestock observed.**





## Range Implementation Monitoring 2023 For Phone V1

Submitted By: 28002014061109476324648\_usfs

Submitted Time: July 10, 2023 2:38 PM

### Admin Info

Observation Date

June 2, 2023

Observers

L. Squire

Is permittee present?

No

Others present?

No

Forest

Gila National Forest

District

Reserve Ranger District

Allotment

FRISCO PLAZA

Location

Tularosa Riparian Exclosure

Notes

### Livestock Presence/Absence

Livestock present?

No

Additional comments

Start of survey, no changes noted from previous survey, no photos taken

### Compliance and Action Narratives

Is the Standard Met

Yes

Is follow-up needed for compliance?

No

Compliance Narrative

No livestock observed, no action needed.

Action Narrative

No action taken at this time.



## Range Implementation Monitoring 2023 For Phone V1

Submitted By: 28002014061109476324648\_usfs

Submitted Time: July 10, 2023 3:26 PM

### Admin Info

Observation Date

June 28, 2023

Observers

L. Squire

Is permittee present?

No

Permittee Name

Others present?

No

List Others

Forest

Gila National Forest

District

Reserve Ranger District

Allotment

FRISCO PLAZA

Pasture(s)

Location

Tularosa Riparian Exclosure

Notes

Started at Negrito Springs corral and traveled up behind private into part of the Bustamante trap.

Livestock Presence/Absence

Livestock present?

No

Additional comments

Start of Survey.

Tablet malfunction photos did not save.

Location

*UTM:*

12S 707679E 3728377N

*Latitude (decimal degrees):*

33.67504125078153

*Longitude (decimal degrees):*

-108.75983869308162

---

Livestock present?

No

Additional comments

End of survey

Tablet malfunction photos did not save.  
some livestock sign observed.

Location

*UTM:*

12S 708927E 3728412N

*Latitude (decimal degrees):*

33.67510297646906

*Longitude (decimal degrees):*

-108.74637802472917

---

Other Observations

Compliance and Action Narratives

Is the Standard Met

No

Is follow-up needed for compliance?

Yes

Was the District Notified?

Yes

Who was notified?

A. Baldrige

Date of Notification

June 28, 2023

Was the permittee or owner of the livestock notified?

Yes

Date Notified

June 28, 2023

Compliance Narrative

Permittees informed of livestock sign above private on tularosa river, no positive ID made of the livestock.

Action Narrative

Permittees have been working in the area and will continue to monitor for livestock.





Govina  
Reserve District

# Range Implementation Monitoring 2023 For Phone V1

Submitted By: 28002014061109476324648\_usfs

Submitted Time: July 10, 2023 2:39 PM

## Admin Info

Observation Date

July 5, 2023

Observers

L. Squire

Is permittee present?

No

Others present?

No

Forest

Gila National Forest

District

Reserve Ranger District

Allotment

GOVINA

Location

Home Pasture Riparian Enclosures #1 and 2

Notes

## Livestock Presence/Absence

Livestock present?

No

Additional comments

start of survey, no photos taken

No livestock observed, no evidence of livestock having been in enclosure

---

Livestock present?

No

Additional comments

end of survey

no livestock observed, no evidence of livestock having been in enclosure

### Compliance and Action Narratives

Is the Standard Met

Yes

Is follow-up needed for compliance?

No

Compliance Narrative

No livestock or obvious trailing/use observed inside enclosure.

Action Narrative

No action currently needed at this time.



Henley  
Reserve District



# Range Implementation Monitoring 2023 For Phone V1

Submitted By: 28002014061109476324648\_usfs

Submitted Time: July 10, 2023 11:34 AM

## Admin Info

Observation Date

April 25, 2023

Observers

L. Squire

Is permittee present?

No

Others present?

No

Forest

Gila National Forest

District

Reserve Ranger District

Allotment

LOWER PLAZA

Location

Tularosa Riparian exclosure

Notes

Area has suffered repeated floodin

## Livestock Presence/Absence

Livestock present?

No

Additional comments

start of survey

Take photo(s)





#### Description of Photo(s)

bypass gate found opened, closed by fs staff during survey  
fence otherwise intact, water crossing needs work  
river is closer to a safe flow rate to work in

#### Location

Map





*UTM:*

12S 707221E 3728426N

*Latitude (decimal degrees):*

33.67557097

*Longitude (decimal degrees):*

-108.76475751

---

Livestock present?

No

Additional comments

end of survey, no significant change in condition from prev. survey

Take photo(s)





Description of Photo(s)

gates closed riparian crossin still down and needs repairs. flow rate here amenable to effect repairs.

FS will repair.

Location

Map



UTM:

12S 707655E 3728417N

Latitude (decimal degrees):

33.67540115

Longitude (decimal degrees):

-108.76008112

---

Compliance and Action Narratives

Is the Standard Met

No

Is follow-up needed for compliance?

Yes

Was the District Notified?

Yes



Who was notified?

A. Baldrige, A. Gehrt

Date of Notification

April 25, 2023

Was the permittee or owner of the livestock notified?

Yes

Date Notified

April 25, 2023

Compliance Narrative

Riparian crossing fence rebuilt by fs staff on 4/26-27

Action Narrative

Upstream fence to be repaired now that conditions are safe to work in



# Range Implementation Monitoring 2023 For Phone V1

Submitted By: 28002014061109476324648\_usfs

Submitted Time: July 10, 2023 2:39 PM

## Admin Info

Observation Date

June 2, 2023

Observers

L. Squire

Is permittee present?

No

Others present?

No

Forest

Gila National Forest

District

Reserve Ranger District

Allotment

LOWER PLAZA

Location

Tularosa Riparian Exclosure

Notes

## Livestock Presence/Absence

Livestock present?

No

## Compliance and Action Narratives

Is the Standard Met

Yes

Is follow-up needed for compliance?

No

Compliance Narrative

No livestock observed in enclosure, no action needed at this time.

Action Narrative

No Action taken at this time.



# Range Implementation Monitoring 2023 For Phone V1

Submitted By: 28002014061109476324648\_usfs

Submitted Time: July 10, 2023 2:39 PM

## Admin Info

Observation Date

June 28, 2023

Observers

L. Squire

Is permittee present?

No

Permittee Name

Others present?

No

List Others

Forest

Gila National Forest

District

Reserve Ranger District

Allotment

LOWER PLAZA

Pasture(s)

Location

Tularosa Riparian Exclosure

Notes

## Livestock Presence/Absence

Livestock present?

No



Comments

Additional comments

No notable changes from previous survey.

Start of survey

Take photo(s)

Description of Photo(s)

Table/Camera problem. Survey and photos taken were wiped.

Location

Map



UTM:

12S 707207E 3728441N

Latitude (decimal degrees):

33.675701007985346

Longitude (decimal degrees):

-108.76490112808202

-----  
Livestock present?

No

Comments

Additional comments

No notable changes from previous survey.

End of survey

Take photo(s)

Description of Photo(s)

Tablet/Camera issue. Survey was wiped by device and photos did not save.

Location

Map



UTM:

12S 707660E 3728427N

Latitude (decimal degrees):

33.67549558892024

Longitude (decimal degrees):

-108.76003181303679

---

Other Observations

Compliance and Action Narratives

Is the Standard Met

Yes

Is follow-up needed for compliance?

No

Date Notified

Compliance Narrative

Permit in compliance, no action needed.

Action Narrative

No action currently needed.



# Range Implementation Monitoring 2023 For Phone V1

Submitted By: 28002014061109476324648\_usfs

Submitted Time: July 10, 2023 11:37 AM

## Admin Info

Observation Date

May 22, 2023

Observers

L.Squire

Is permittee present?

No

Others present?

No

Forest

Gila National Forest

District

Reserve Ranger District

Allotment

LOWER PLAZA

Pasture(s)

Location

Tularosa Riparian Exclosure

Livestock present?

No

Additional comments

start of survey

Take photo(s)



Description of Photo(s)  
river crossing and upstream view

Location

Map



UTM:

12S 707206E 3728464N

*Latitude (decimal degrees):*

33.67591598

*Longitude (decimal degrees):*

-108.76490951

---

Livestock present?

No

Additional comments

**endof survey**

Take photo(s)







Description of Photo(s)  
fences and gates closed and intact

Location

Map



UTM:

12S 707660E 3728414N

Latitude (decimal degrees):

33.6753735

Longitude (decimal degrees):

-108.76002811

---

## Compliance and Action Narratives

Is the Standard Met

**Yes**

Is follow-up needed for compliance?

**No**

Compliance Narrative

**No livestock in enclosure, no need for action**

Action Narrative

**no action currently needed**



# Range Implementation Monitoring 2023 For Phone V1

Submitted By: 28002014061109476324648\_usfs

Submitted Time: July 10, 2023 11:38 AM

## Admin Info

Observation Date

June 28, 2023

Observers

L.Squire

Is permittee present?

No

Others present?

No

Forest

Gila National Forest

District

Reserve Ranger District

Allotment

LOWER PLAZA

Location

Tularosa Riparian Exclosure

## Livestock Presence/Absence

Livestock present?

No

Additional comments

start of survey

Take photo(s)



Description of Photo(s)  
fence conditions

Location

Map



UTM:

12S 706431E 3728588N

Latitude (decimal degrees):

33.67718594

Longitude (decimal degrees):

-108.77323717

---

Livestock present?

No

Additional comments

**end of survey**

Take photo(s)



Description of Photo(s)

Fence condition and gates



## Location

### Map



### UTM:

**12S 707647E 3728409N**

### Latitude (decimal degrees):

**33.67533218**

### Longitude (decimal degrees):

**-108.76017497**

---

## Compliance and Action Narratives

Is the Standard Met

**Yes**

Compliance Narrative

**In compliance, no action needed.**

Action Narrative

**No action currently needed. In compliance.**



Negrito / Yeguas  
Reserve District

## Range Implementation Monitoring 2023 For Phone V1

Submitted By: 28002014061109476324648\_usfs

Submitted Time: July 11, 2023 8:15 AM

### Admin Info

Observation Date

June 12, 2023

Observers

N. Zone Archeologist Crew

Is permittee present?

No

Others present?

No

Forest

Gila National Forest

District

Reserve Ranger District

Allotment

NEGRITO/YEGUAS

Location

North fork Exclosure

Notes

### Livestock Presence/Absence

Livestock present?

No

Additional comments

No livestock observed in Riparian exclosure, but sign of livestock having been in the exclosure was evidence.

Fences on upper and lower end are down from flooding.

No photos taken.

### Compliance Narrative

USFS is in process of preparing to replace barbed wire fencing with welded drillstem pipe fencing to minimize damage from flood events.





## Range Implementation Monitoring 2023 For Phone V1

Submitted By: 28002014061109476324648\_usfs

Submitted Time: July 11, 2023 8:20 AM

### Admin Info

Observation Date

June 29, 2023

Observers

N. Zone Archeology Crew

Is permittee present?

No

Others present?

No

Forest

Gila National Forest

District

Reserve Ranger District

Allotment

NEGRITO/YEGUAS

Location

North fork riparian Exclosure

Notes

### Livestock Presence/Absence

Livestock present?

No

Additional comments

No livestock observed, but fencing down and evidence of livestock having been in the exclosure.

No photos taken.

Compliance Narrative

USFS is in process of preparing to replace barbed wire fencing with welded drill stem pipe.



Brock Canyon  
Silver City District

## Range Implementation Monitoring 2023 For Phone V1

Submitted By: 28142022052606323501731\_usfs

Submitted Time: July 17, 2023 4:39 PM

### Admin Info

Observation Date

July 14, 2023

Observers

C. Matthews

J. Delgado

Is permittee present?

No

Others present?

No

Forest

Gila National Forest

District

Silver City Ranger District

Allotment

BROCK CANYON

Pasture(s)

RIVER

Notes

Started survey on Gila River trail 724 and continued west on trail/river. Ended survey at Cave Spring

### Livestock Presence/Absence

Livestock present?

No

Take photo(s)



Description of Photo(s)

No cattle sign observed along river bank or trail.

Location

*Map*



UTM:

12S 758078E 3631402N

---

### Compliance and Action Narratives

Is the Standard Met

**Yes**

Is follow-up needed for compliance?

**No**

Action Narrative

**Continue yearly monitoring**





Redstone  
Silver City District

## Range Implementation Monitoring 2023 For Phone V1

Submitted By: 28142022052606323501731\_usfs

Submitted Time: July 17, 2023 10:45 PM

### Admin Info

Observation Date

July 11, 2023

Observers

C.Matthews

J.Delgado

Is permittee present?

No

Others present?

No

Forest

Gila National Forest

District

Silver City Ranger District

Allotment

REDSTONE

Pasture(s)

RIVER

Location

Survey began above Gila River and Sapiillo confluence, NE towards Granny Mtn. Trail 160, turned around and walked down river towards Packsaddle Canyon

Notes

### Livestock Presence/Absence

Livestock present?

Yes

Type?

Cattle

Is the presence authorized?

No

Comments

No physical cows spotted, only one set of tracks about a week old.

Take photo(s)



Description of Photo(s)

Gila River upstream NE going towards Granny Mountain 160 Trail

Location

Map



*UTM:*

12S 757029E 3622997N

*Latitude (decimal degrees):*

33.06104695071374

*Longitude (decimal degrees):*

-108.30079302279687

---



Description of Photo(s)  
Northwest downstream towards Panther Canyon

Location

Map





UTM:

12S 757026E 3623000N

---



Description of Photo(s)

End of survey before Packsaddle Canyon

Location

Map



UTM:

12S 750790E 3661382N

Latitude (decimal degrees):

33.06212193610881

Longitude (decimal degrees):

-108.31384988535275

---

### Compliance and Action Narratives

Is the Standard Met

No

Is follow-up needed for compliance?

Yes

Was the District Notified?

Yes

Who was notified?

N.Gómez

Date of Notification

July 12, 2023

Was the permittee or owner of the livestock notified?

No

Action Narrative

Follow-up inspection required.

# Range Implementation Monitoring 2023 For Phone V1

Submitted By: 28142022052606323501731\_usfs

Submitted Time: July 20, 2023 4:13 PM

## Admin Info

Observation Date

July 20, 2023

Observers

C.Matthews

Is permittee present?

No

Permittee Name

Others present?

No

List Others

Forest

Gila National Forest

District

Silver City Ranger District

Allotment

Redstone

Pasture(s)

LANE

Location

Southwest of River Vista parking area below the green forest service walk through gate.

Notes

TEUI / ESD / TES

Drought Indicator

No

Livestock Presence/Absence

Livestock present?

Yes

Type?

Cattle

How many observed?



Draw brand

Draw the ear marks or other markings

Brand Location

**R Rib**

Is the presence authorized?

**No**

Comments

**No ear tags or ear notches**



Additional comments

Take photo(s)



Description of Photo(s)

Picture of brand on right rib

## Location

### Map



### UTM:

12S 723603E 3634751N

---



### Description of Photo(s)

No ear notches or tags observed.

## Location

### Map



### UTM:

12S 723604E 3634751N

---

## Other Observations

Comments:

Other observations

Photos

Location

### Map



### UTM:

12S 723606E 3634752N

---

## Compliance and Action Narratives

Is the Standard Met

**No**

Is follow-up needed for compliance?

**Yes**

Was the District Notified?

**Yes**

Who was notified?

**Naomi Gomez**

Date of Notification

**July 20, 2023**

Was the permittee or owner of the livestock notified?

**Yes**

Date Notified

**July 20, 2023**

Compliance Narrative

**Permittee is out of compliance as no cattle are permitted to graze on river.**

Action Narrative

**Permittee will be notified 7/20/23 of cattle's location and be given time to remove the 1 cow.**

**Follow up inspection scheduled**