

West Sand Flat
Quemado District

Allotment Inspection Report

Gila National Forest | Quemado Ranger District
WEST SAND FLAT ALLOTMENT | PASTURE

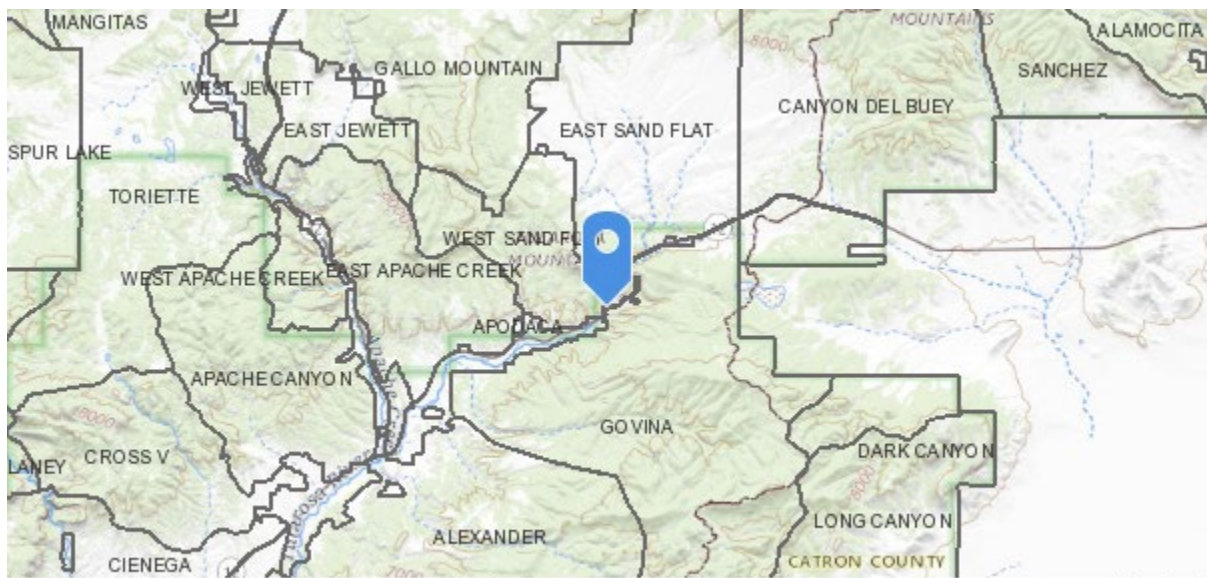
Date: January 26, 2023	Inspectors(s): L. Squire
Permittee present: No	Others present: No

Tularos Gauging Station enclosure Enclosure observed from highway.

Livestock Presence/Absence

Were livestock present? **No**

No livestock observed, fences seen to be intact, gates were closed. No photos taken.



USGS The National Map: National Boundaries Dataset, 3DEP Elevation Program, Geogra... Powered by Esri
General Location (1:400,000 Scale)



USGS The National Map: National Boundaries Dataset, 3DEP Elevation Program, Geogra... Powered by Esri
Map (1:24000 Scale)

UTM: **12S 729699E 3752845N** Latitude: **33.890983** Longitude: **-108.516135**

Allotment Inspection Report

Gila National Forest | Quemado Ranger District

WEST SAND FLAT ALLOTMENT | PASTURE

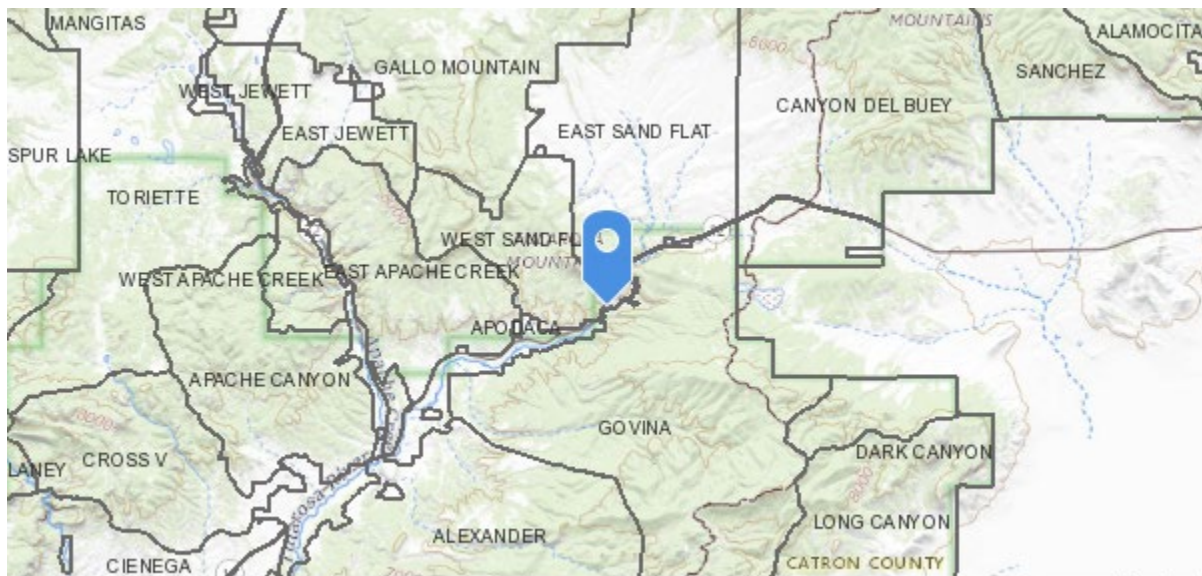
Date: March 3, 2023	Inspectors(s): L. Squire
Permittee present: No	Others present: No

Gauging Station Enclosure Former waterlot for West Sand Flat allotment. Common recreation site.

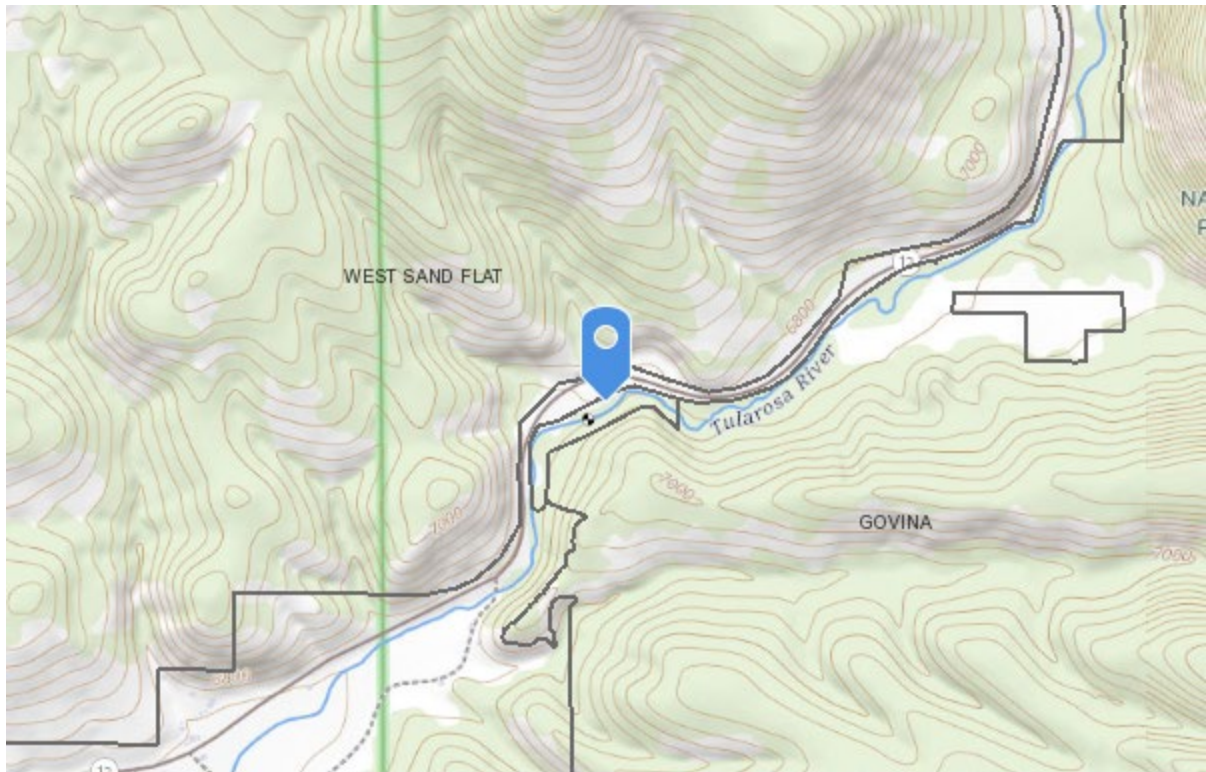
Livestock Presence/Absence

Were livestock present? **No**

No livestock, or sign observed in fresh snow. No photos taken, conditions unsafe to park on roadside/usual access area.



USGS The National Map: National Boundaries Dataset, 3DEP Elevation Program, Geogra... Powered by Esri
General Location (1:400,000 Scale)



USGS The National Map: National Boundaries Dataset, 3DEP Elevation Program, Geogra... Powered by Esri
Map (1:24000 Scale)

UTM: **12S 729761E 3752964N** Latitude: **33.892036** Longitude: **-108.515437**

Dry Creek
Glenwood District

Allotment Inspection Report

Gila National Forest | Glenwood Ranger District
DRY CREEK ALLOTMENT | PASTURE

Date: March 28, 2023	Inspectors(s): Max Maddox, Sandra Taylor
Permittee present: No	Others present: No

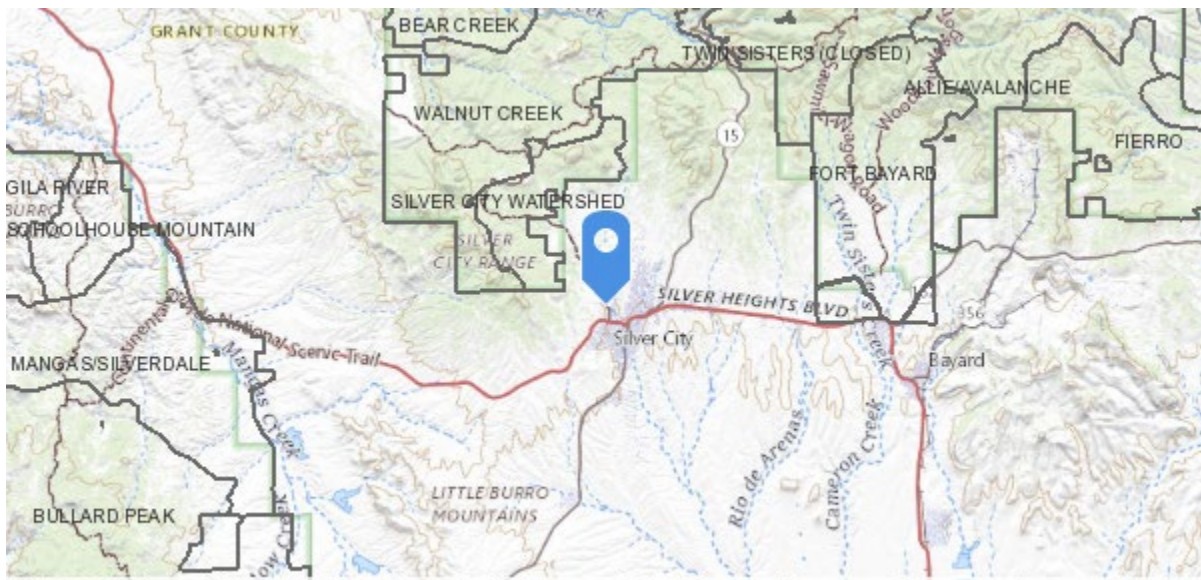
Adjacent to Dry Creek in SF River

Drought Indicator: **No**

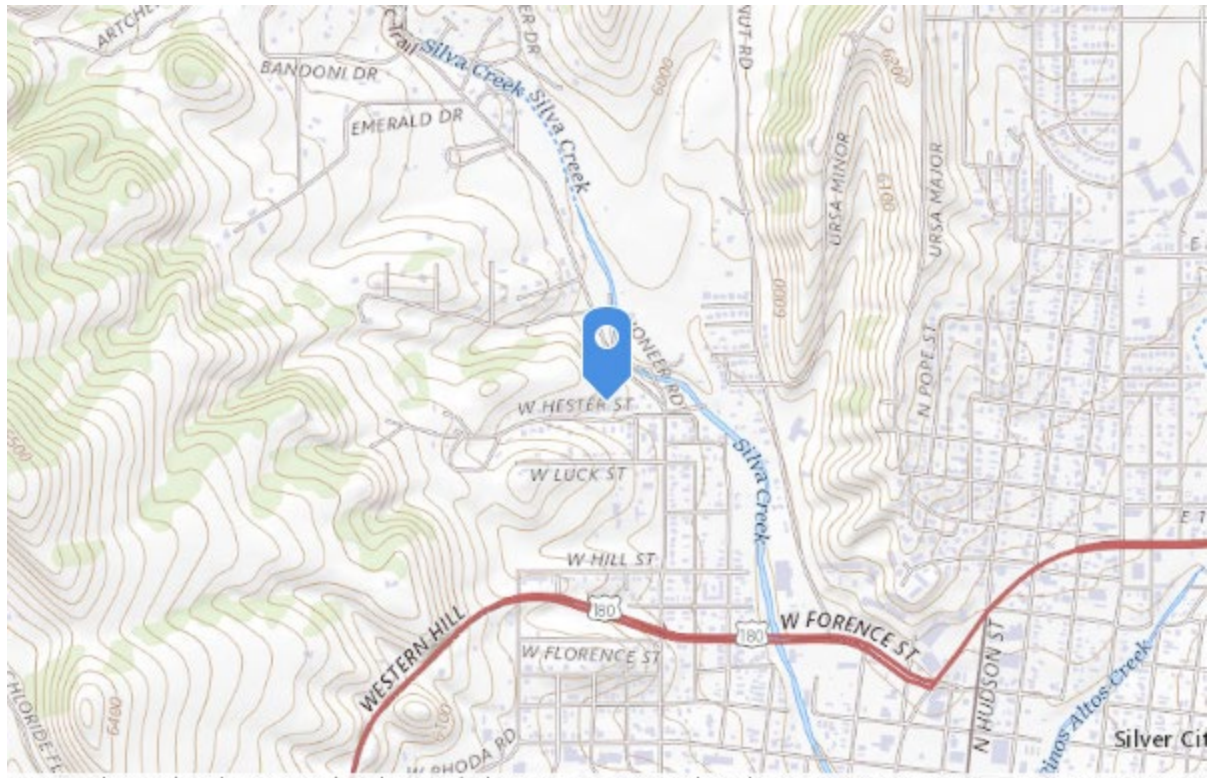
Livestock Presence/Absence

Were livestock present? **No**

No sign.



USGS The National Map: National Boundaries Dataset, 3DEP Elevation Program, Geogra... Powered by Esri
General Location (1:400,000 Scale)

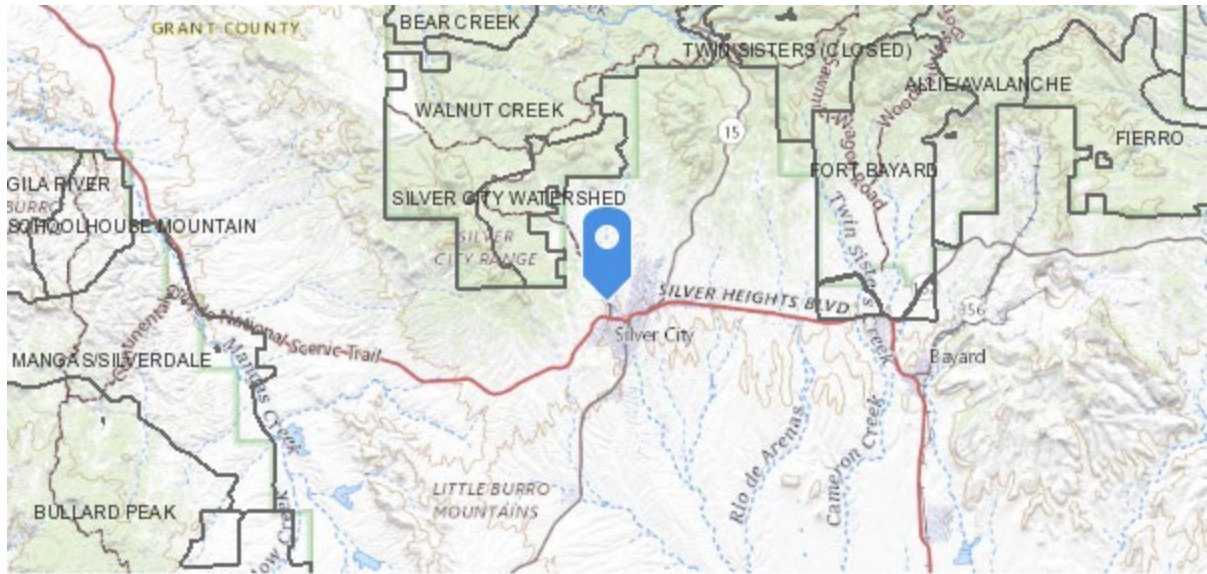


USGS The National Map: National Boundaries Dataset, 3DEP Elevation Program, Geogra... Powered by Esri
Map (1:24000 Scale)

UTM: 12S 754347E 3630864N Latitude: 32.7863195 Longitude: -108.2842085

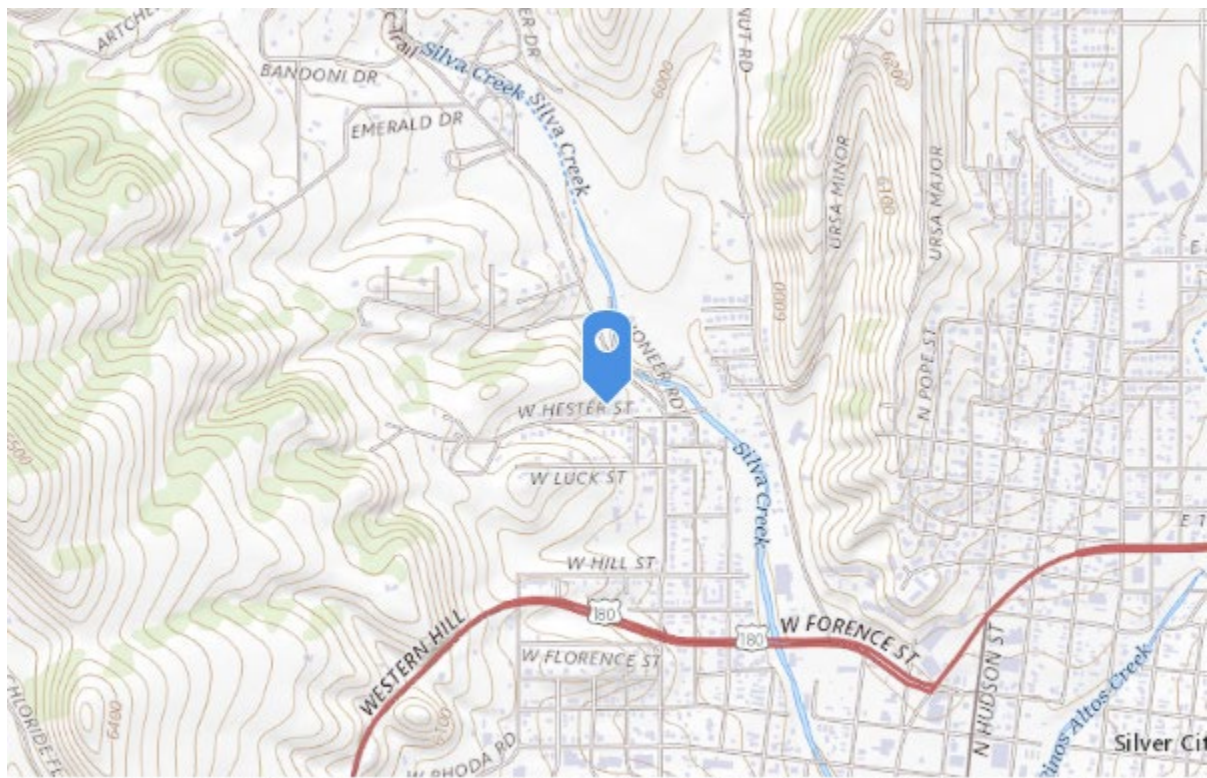
Other Observations

Lots of woody debris from the river being high. Walked from the bottom of the hot springs trail down to the bend in the river downstream.



USGS The National Map: National Boundaries Dataset, 3DEP Elevation Program, Geogra... Powered by Esri

General Location (1:400,000 Scale)



USGS The National Map: National Boundaries Dataset, 3DEP Elevation Program, Geogra... Powered by Esri

Map (1:24000 Scale)

UTM: 12S 754347E 3630864N Latitude: 32.7863195 Longitude: -108.2842085

Kelly

Glenwood District

Allotment Inspection Report

Gila National Forest | Glenwood Ranger District
KELLY ALLOTMENT | PASTURE

Date: March 27, 2023	Inspectors(s): Max Maddox, Sandy Taylor
Permittee present: No	Others present: No

Adjacent to Kelly and Devils Park Allotment

Drought Indicator: **No**

Livestock Presence/Absence

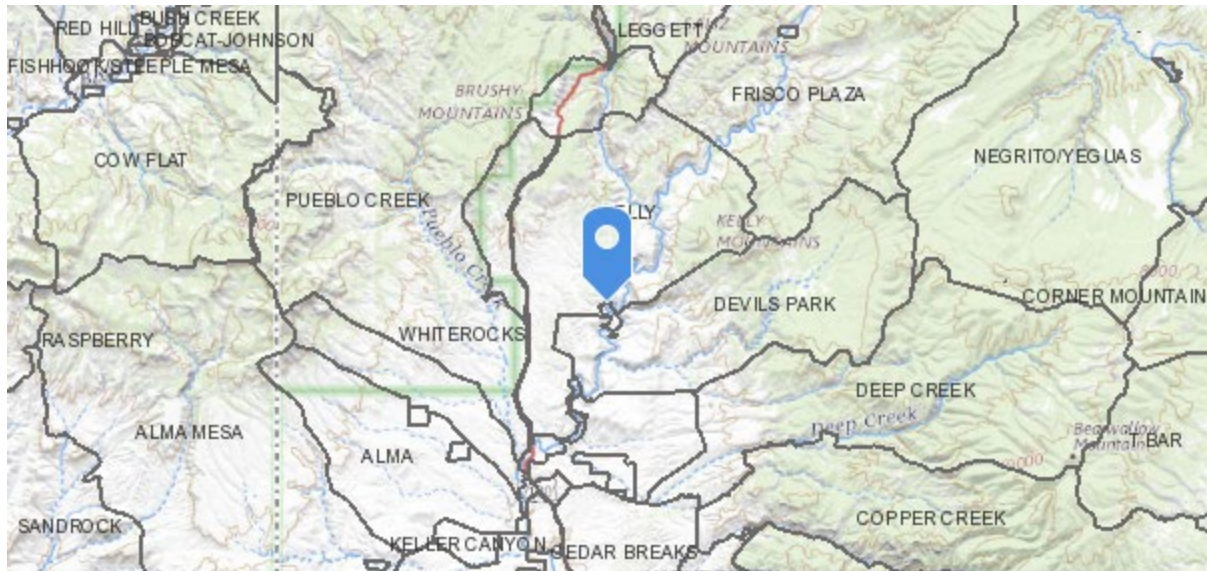
Were livestock present? **No**

Other Observations

Walked a 1/4 mile. Beaver sign, old elk track observed. Can tell river had been very high and wide. Water lane fence down.



Watergap down



USGS The National Map: National Boundaries Dataset, 3DEP Elevation Program, Geogra... Powered by Esri
 General Location (1:400,000 Scale)



USGS The National Map: National Boundaries Dataset, 3DEP Elevation Program, Geogra... Powered by Esri
 Map (1:24000 Scale)

UTM: 12S 695974E 3709771N Latitude: 33.50955592672145 Longitude: -108.89010501088653

Pleasanton
Glenwood District

Allotment Inspection Report

Gila National Forest | Glenwood Ranger District
PLEASANTON ALLOTMENT | PASTURE

Date: February 28, 2023	Inspectors(s): K. Brown
Permittee present: No	Others present: No

San Francisco river exclosure

Livestock Presence/Absence

Were livestock present? **No**

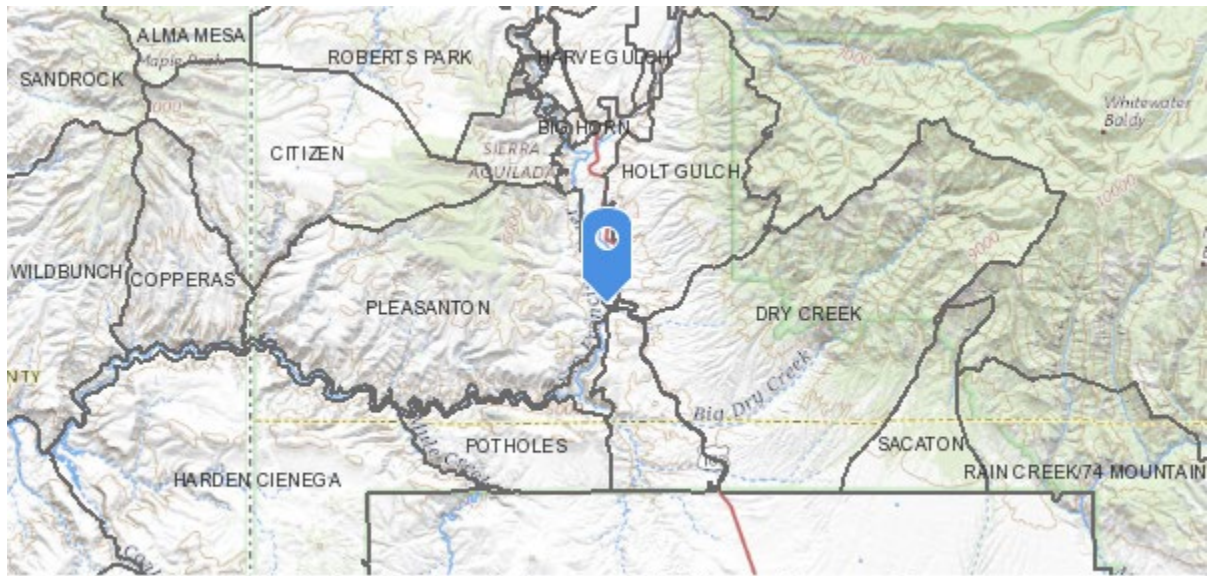
No recent sign observed. Lots of deer sign, green grass noticeable grazed.



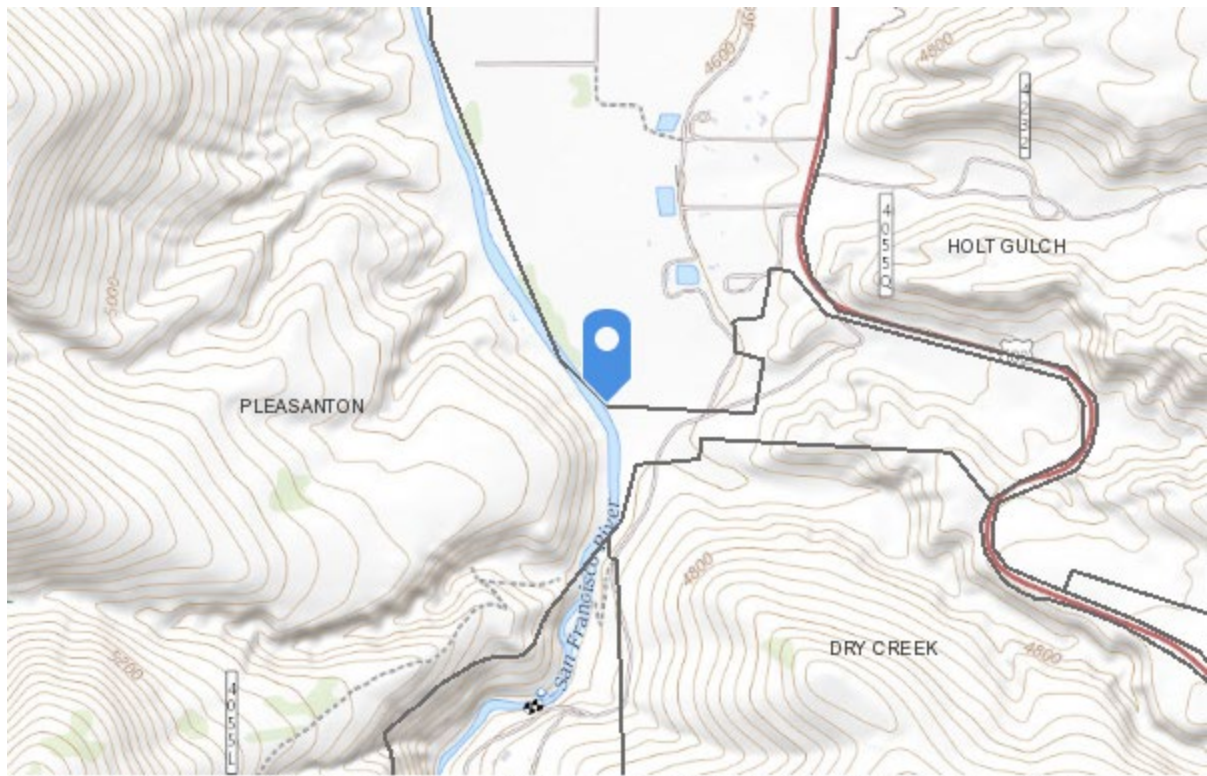
Green grass grazed by deer.



River is flowing high. Lots of moisture and wet conditions.



USGS The National Map: National Boundaries Dataset, 3DEP Elevation Program, Geogra... Powered by Esri
General Location (1:400,000 Scale)



USGS The National Map: National Boundaries Dataset, 3DEP Elevation Program, Geogra... Powered by Esri
Map (1:24000 Scale)

UTM: **12S 697674E 3681484N** Latitude: **33.2542758** Longitude: **-108.87801795**

Robert's Park
Glenwood District

Allotment Inspection Report

Gila National Forest | Glenwood Ranger District
ROBERTS PARK ALLOTMENT | PASTURE

Date: February 27, 2023	Inspectors(s): K. Brown
Permittee present: No	Others present: Yes

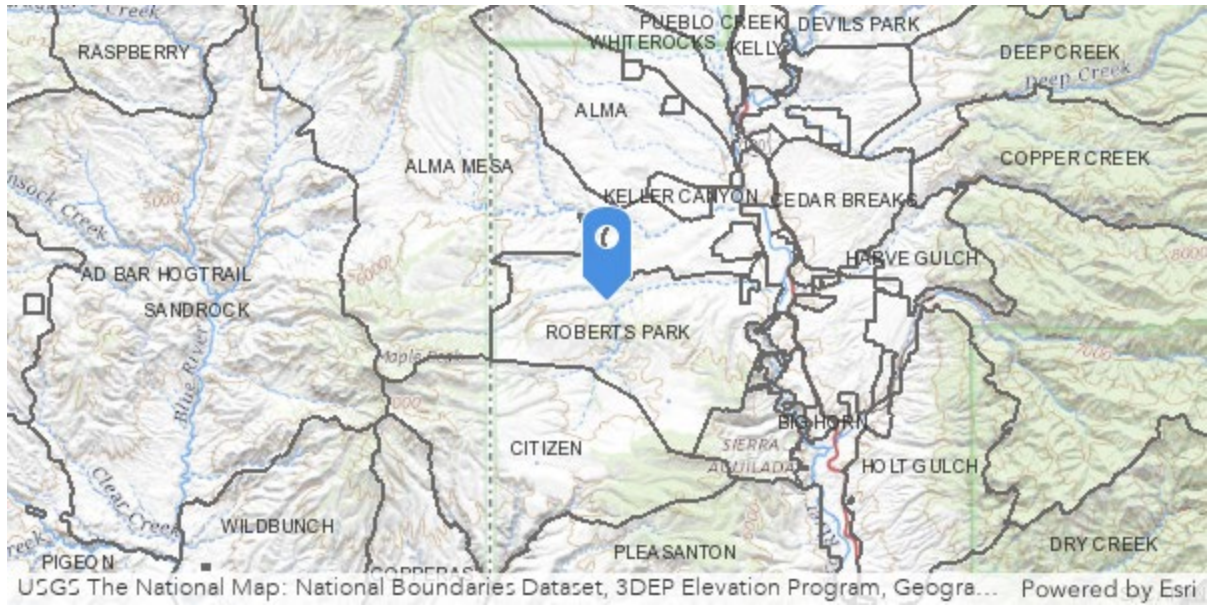
Vigil Springs Exclosure

Livestock Presence/Absence

Were livestock present? **No**

No recent cattle sign observed.





General Location (1:400,000 Scale)



Map (1:24000 Scale)

UTM: 12S 686828E 3694348N Latitude: 33.37216562 Longitude: -108.99172248

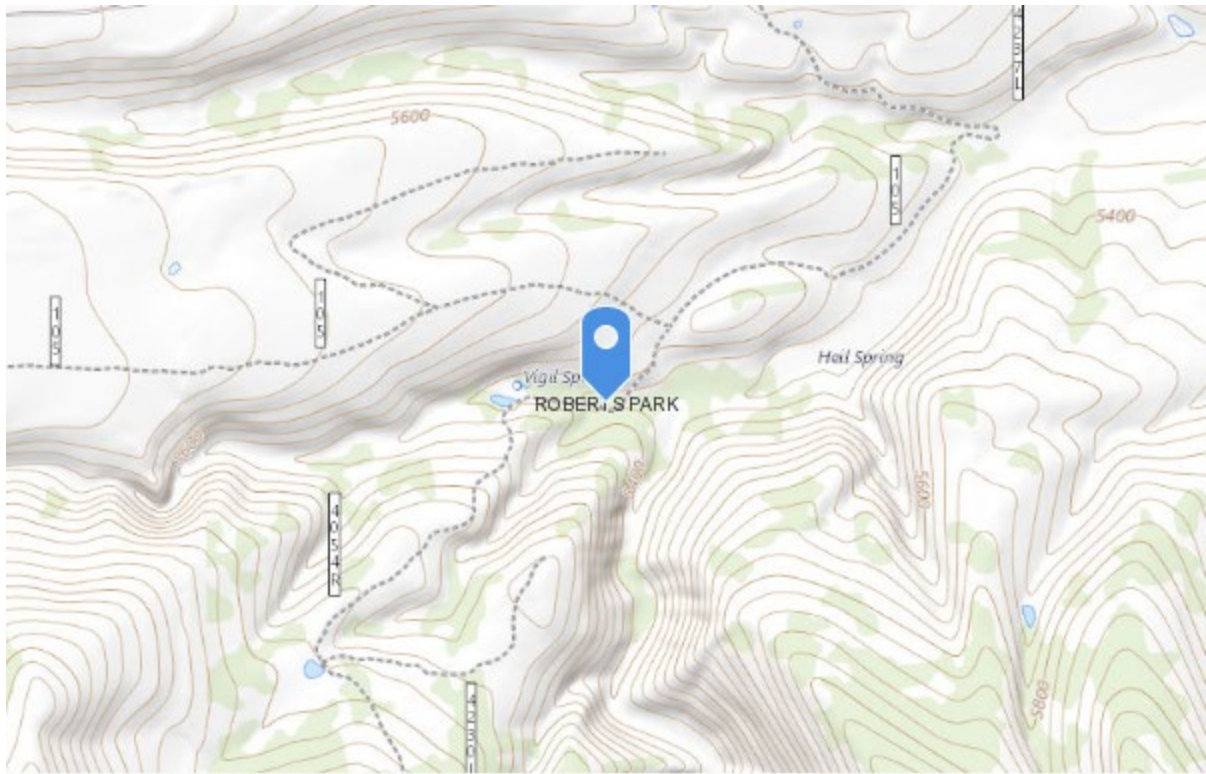
Livestock Presence/Absence

Were livestock present? **No**

Exclosure intact and functional. No cattle or recent sign within exclosure. Elk sign observed.



USGS The National Map: National Boundaries Dataset, 3DEP Elevation Program, Geogra... Powered by Esri
General Location (1:400,000 Scale)



USGS The National Map: National Boundaries Dataset, 3DEP Elevation Program, Geogra... Powered by Esri
Map (1:24000 Scale)

UTM: **12S 687119E 3694265N** Latitude: **33.37136911** Longitude: **-108.9886095**

Alexander
Reserve District

Allotment Inspection Report

Gila National Forest | Reserve Ranger District
ALEXANDER ALLOTMENT | PASTURE

Date: January 26, 2023	Inspectors(s): L. Squire
Permittee present: No	Others present: No

Apache Creek Cg. Riparian Exclosure

Livestock Presence/Absence

Were livestock present? **No**

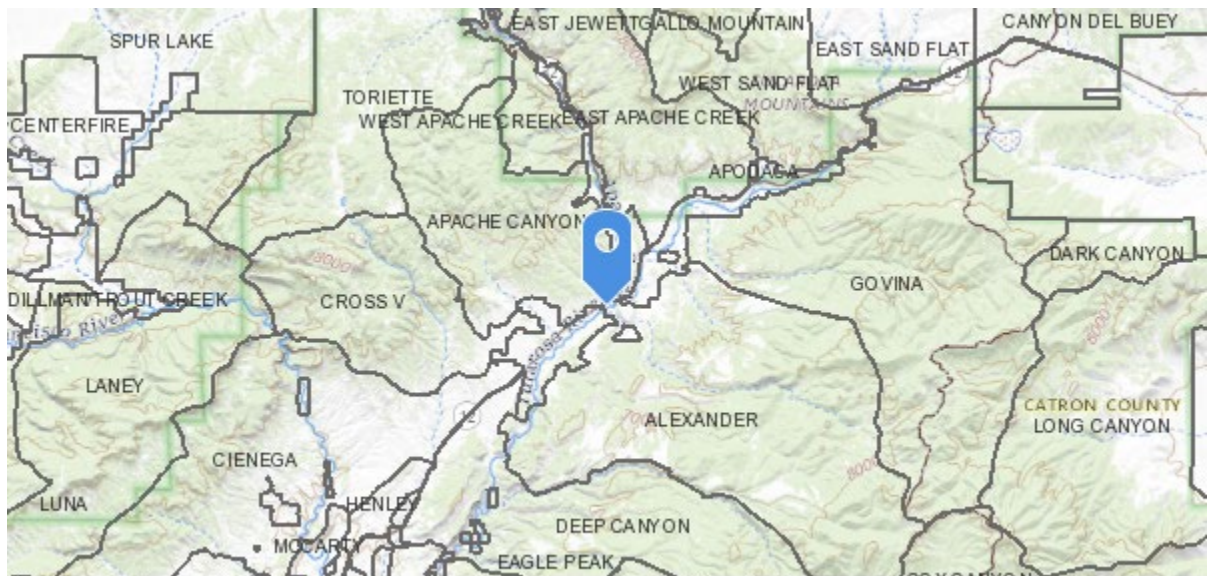
No sign observed. Fences intact. A lot of flow coming in from Apache Creek watershed.



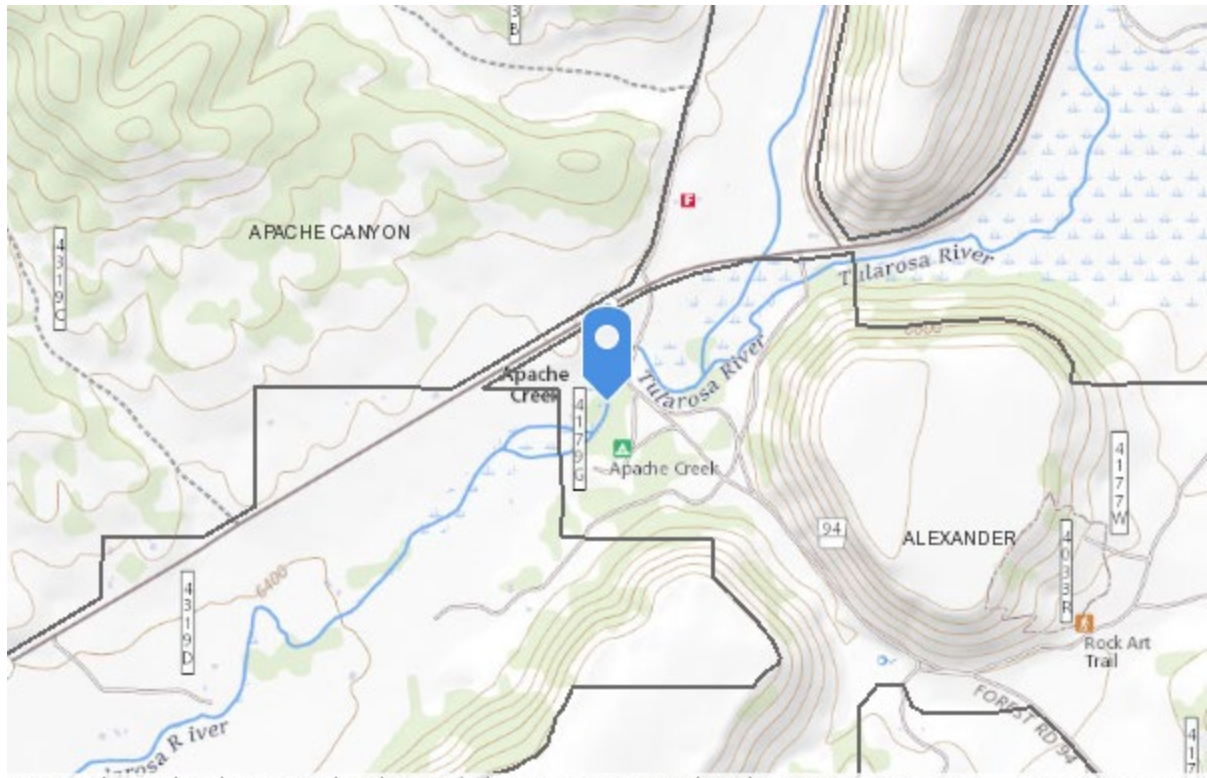
Facing downstream at photopoint.



facing upstream at photopoint.



General Location (1:400,000 Scale)



USGS The National Map: National Boundaries Dataset, 3DEP Elevation Program, Geogra... Powered by Esri
Map (1:24000 Scale)

UTM: 12S 719494E 3745821N Latitude: 33.829857 Longitude: -108.628152

Livestock Presence/Absence

Were livestock present? **No**

Some elk sign in enclosure, lots of Javelina and deer sign.



facing downstream at photopoint.



facing downstream at photopoint.



photo of upper shelf of bank with evidence of alluvial erosion due to unseasonal high flows, outside of usual channel.



General Location (1:400,000 Scale)



Map (1:24000 Scale)

UTM: 12S 719568E 3745958N Latitude: 33.831076 Longitude: -108.627326

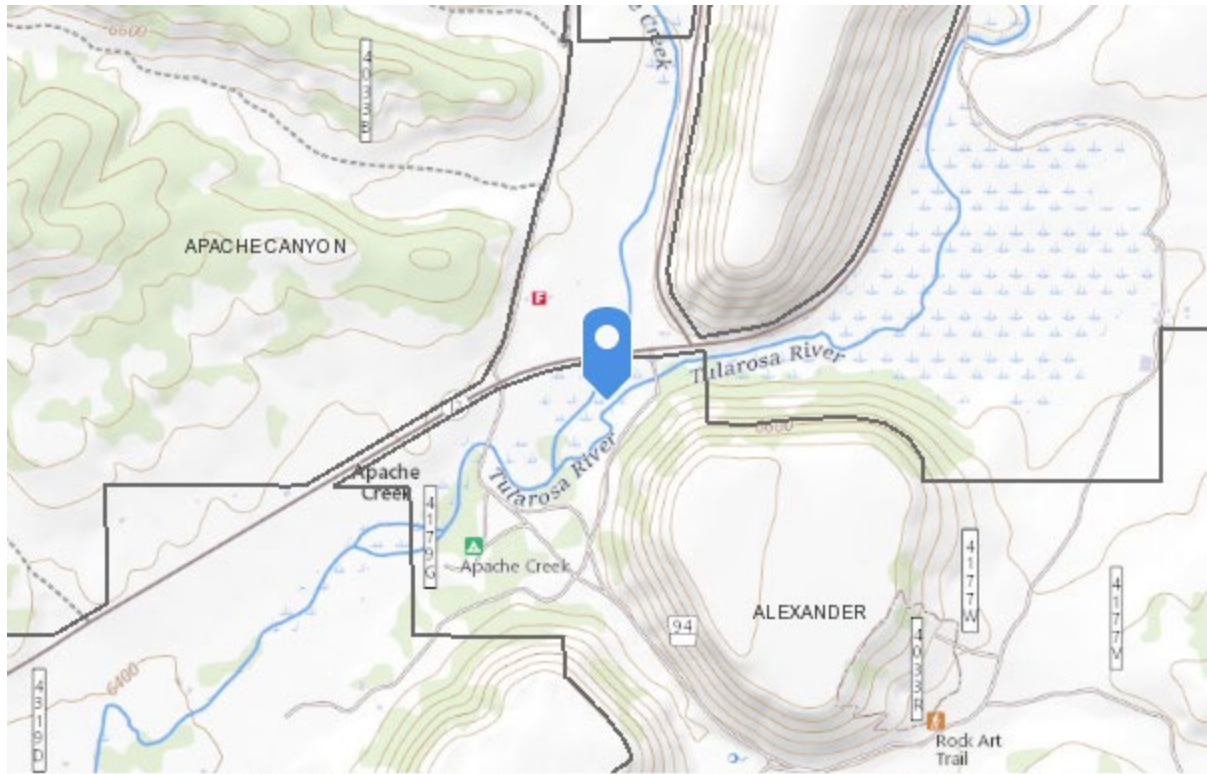
Livestock Presence/Absence

Were livestock present? **No**

end of walking survey, no photo taken. No livestock sign observed. Lots of elk sign along wetland banks Several javelina observed fleeing over the highway.



General Location (1:400,000 Scale)



USGS The National Map: National Boundaries Dataset, 3DEP Elevation Program, Geogra... Powered by Esri
Map (1:24000 Scale)

UTM: 12S 719882E 3746087N Latitude: 33.832173 Longitude: -108.623902

Allotment Inspection Report

Gila National Forest | Reserve Ranger District

ALEXANDER ALLOTMENT | PASTURE

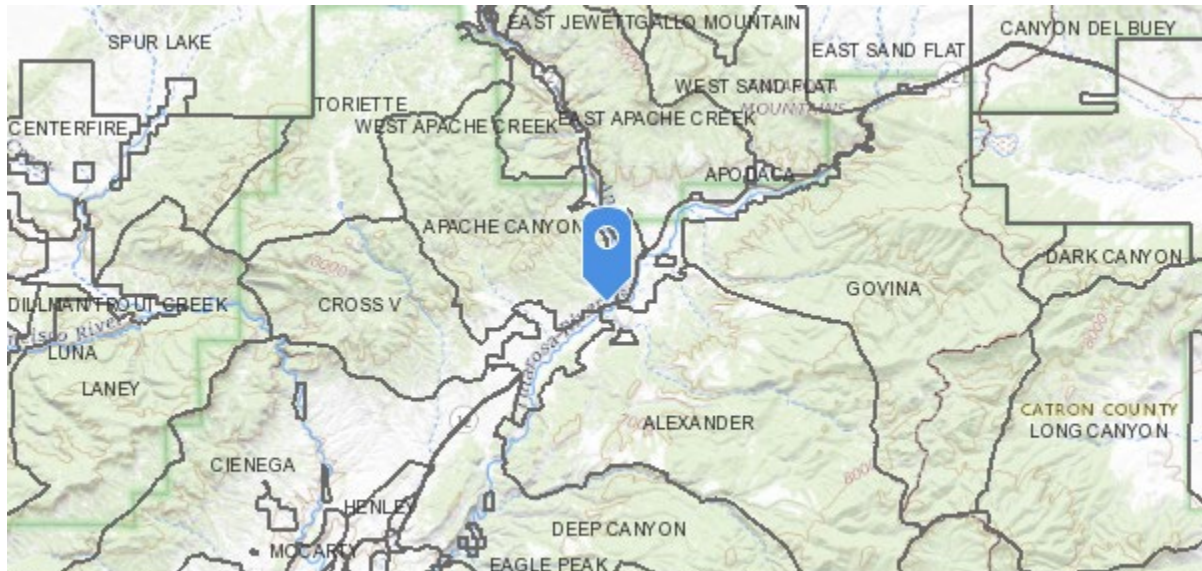
Date: March 3, 2023	Inspectors(s): L. Squire
Permittee present: No	Others present: No

Apache Cr. Riparian Exclosure Followup to livestock/sign observed in riparian area on Feb 13. Delayed due to weather events. Majority of the exclosure is observable from Highway 12 Ranch manager informed us livestock had been removed during previous week.

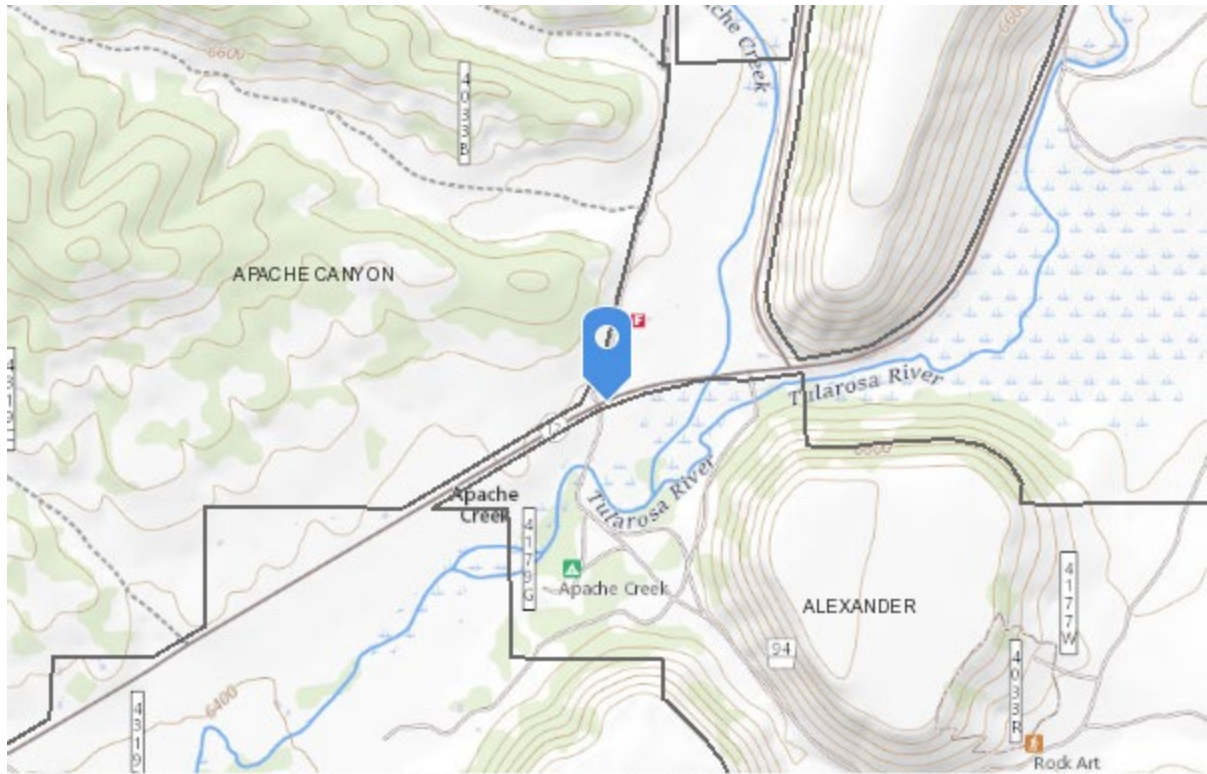
Livestock Presence/Absence

Were livestock present? **No**

No livestock observed from on highway observation. No photos taken.



General Location (1:400,000 Scale)



USGS The National Map: National Boundaries Dataset, 3DEP Elevation Program, Geogra... Powered by Esri
Map (1:24000 Scale)

UTM: 12S 719620E 3746140N Latitude: 33.83270306934928 Longitude: -108.62671320207536

Govina
Reserve District

Allotment Inspection Report

Gila National Forest | Reserve Ranger District
GOVINA ALLOTMENT | PASTURE

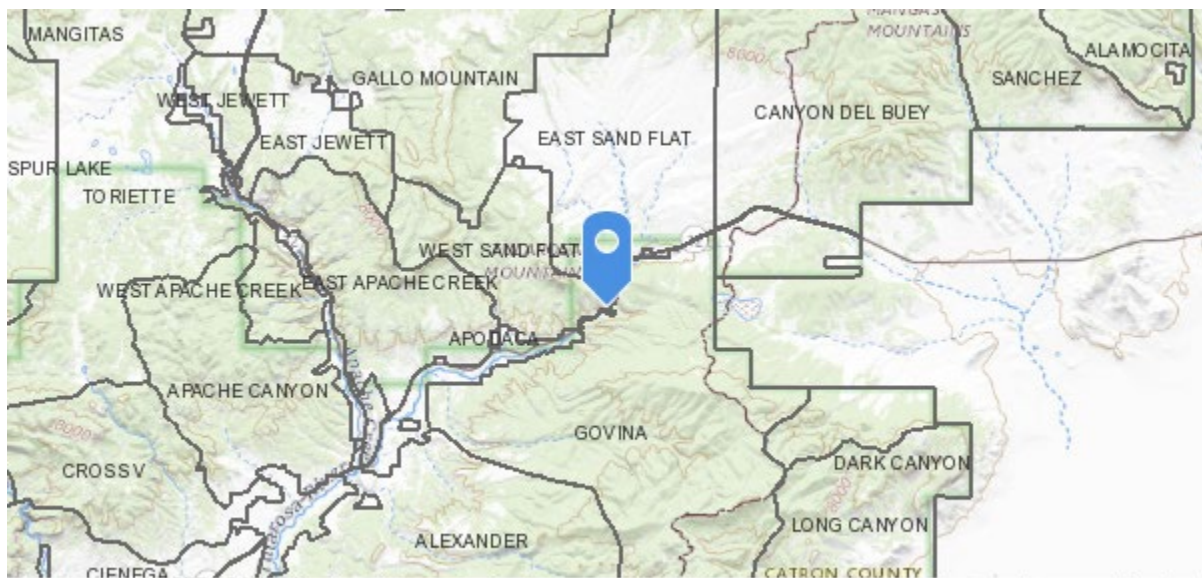
Date: January 26, 2023	Inspectors(s): L. Squire
Permittee present: No	Others present: No

Home Pasture Riparian Exclosure 1/2 Exclosure observed from highway.

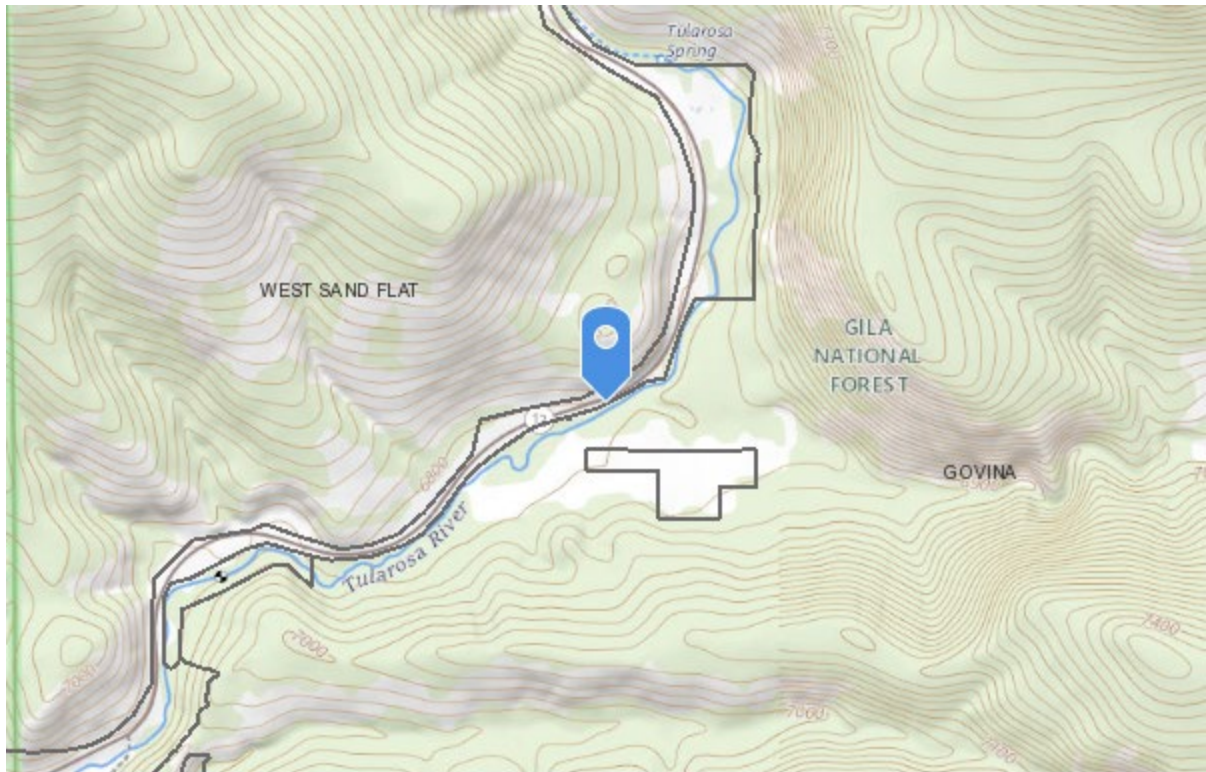
Livestock Presence/Absence

Were livestock present? **No**

No livestock observed, fences intact and gates closed. No photos taken.



USGS The National Map: National Boundaries Dataset, 3DEP Elevation Program, Geogra... Powered by Esri
General Location (1:400,000 Scale)



USGS The National Map: National Boundaries Dataset, 3DEP Elevation Program, Geogra... Powered by Esri
Map (1:24000 Scale)

UTM: **12S 730719E 3753400N** Latitude: **33.89576** Longitude: **-108.504969**

Allotment Inspection Report

Gila National Forest | Reserve Ranger District

GOVINA ALLOTMENT | PASTURE

Date: March 3, 2023	Inspectors(s): L. Squire
Permittee present: No	Others present: No

Home Pasture Riparian enclosure Upstream/Downstream Riparian enclosure is fully observable from highway 12.

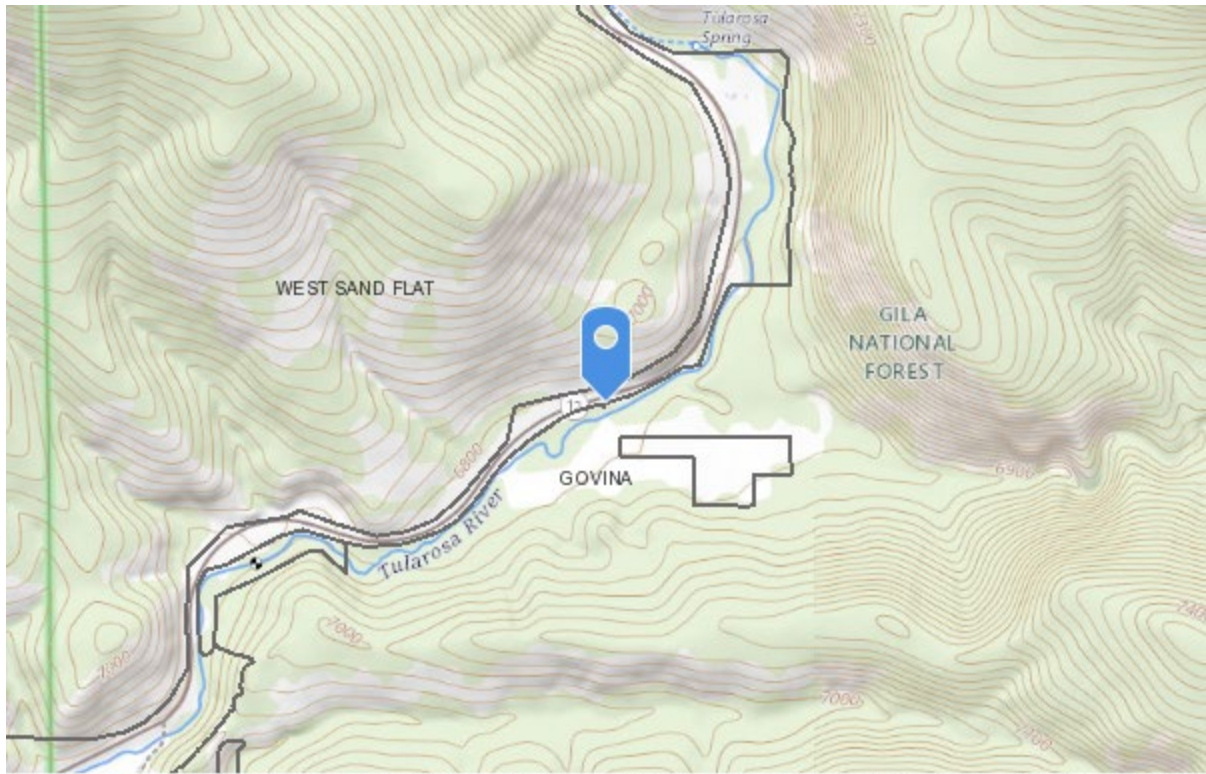
Livestock Presence/Absence

Were livestock present? **No**

Observation completed from highway, no livestock, or sign of livestock in recent snow. No photos taken.



USGS The National Map: National Boundaries Dataset, 3DEP Elevation Program, Geogra... Powered by Esri
General Location (1:400,000 Scale)



USGS The National Map: National Boundaries Dataset, 3DEP Elevation Program, Geogra... Powered by Esri
Map (1:24000 Scale)

UTM: **12S 730628E 3753363N** Latitude: **33.895446** Longitude: **-108.505963**

Gila River
Silver City District

Allotment Inspection Report

Gila National Forest | Silver City Ranger District

GILA RIVER ALLOTMENT | UPPER BIRD AREA TRAP PASTURE

Date: February 23, 2023	Inspectors(s): C. Matthews
Permittee present: No	Others present: No


Drought Indicator: **No**

Livestock Presence/Absence

Were livestock present? **Yes**

Type: **Cattle**

How many? **2**



Brand Location: **R Rib**

Is the presence authorized? **No**

Comments: 2 bulls - 1 brown with white face and a yellow ear tag on right side other brown/black with small white marking on center of face with green ear tag on right ear (left ear appears notched)



Yellow ear tag right side - bull with no visible brands

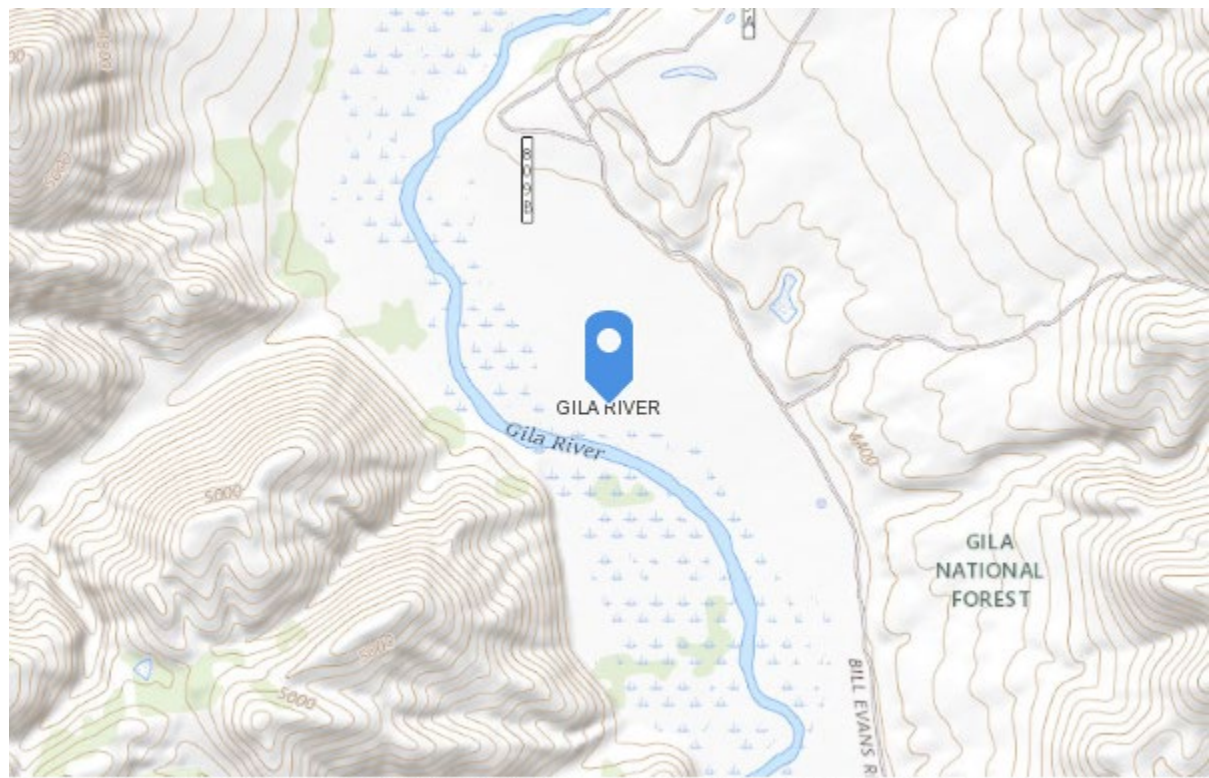


Green ear tag right side - left ear notched - brand on right rib





USGS The National Map: National Boundaries Dataset, 3DEP Elevation Program, Geogra... Powered by Esri
General Location (1:400,000 Scale)



USGS The National Map: National Boundaries Dataset, 3DEP Elevation Program, Geogra... Powered by Esri
Map (1:24000 Scale)

UTM: **12S 724019E 3634521N** Latitude: **32.82588296498042** Longitude: **-108.60688485763868**

Allotment Inspection Report

Gila National Forest | Silver City Ranger District

GILA RIVER ALLOTMENT | PASTURE

Date: March 23, 2023	Inspectors(s): Gob
Permittee present: No	Others present: No

Bird Refuge

Drought Indicator: **No**

Livestock Presence/Absence

Were livestock present? **Yes**

Type: **Cattle**

How many?

Is the presence authorized? **Yes**

Comments: We saw sign of cattle in the Upper Bird Area Trap. They can be in the Trap but we were instructed to report sign if we saw any. We actually saw cattle further south in the Trap as we ate lunch.

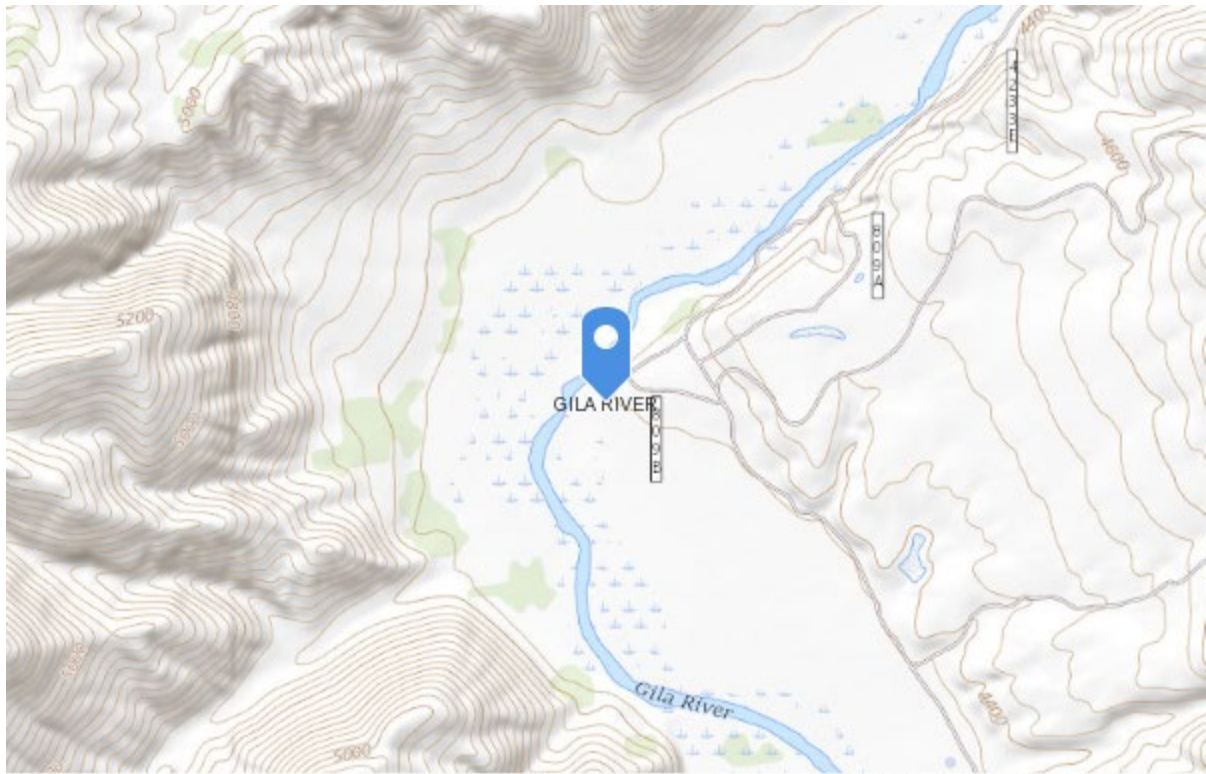
There was a broken gate right outside, but directly next to, the Upper Bird Area Trap. (see picture) The broken gate allows cattle to go right to the river, bypassing the Trap.



Outside of trap but goes directly to river, next to turnstill right at tthe corner



USGS The National Map: National Boundaries Dataset, 3DEP Elevation Program, Geogra... Powered by Esri
General Location (1:400,000 Scale)



USGS The National Map: National Boundaries Dataset, 3DEP Elevation Program, Geogra... Powered by Esri
Map (1:24000 Scale)

UTM: **12S 723651E 3635212N** Latitude: **32.8321808** Longitude: **-108.6106505**

Allotment Inspection Report

Gila National Forest | Silver City Ranger District

GILA RIVER ALLOTMENT | PASTURE

Date: March 23, 2023	Inspectors(s): GOB
Permittee present: No	Others present:

Birding area - exclusion area. Started from parking area near the bluff and walked downstream along Sanctuary Trail.

Livestock Presence/Absence

Were livestock present? **Yes**

Type: **Cattle**

How many?

Comments: No cattle were actually observed, but fresh sign was observed.

Tree of heaven observed



Fresh cow sign

Other Observations

Tree of heaven observed.

