



**U.S. Department of Agriculture, U.S. Forest Service
Arapaho and Roosevelt National Forests
& Pawnee National Grassland
Sulphur Ranger District**

Road Prohibition on Motor Vehicles and Trail Closure

PROHIBITIONS

Pursuant to 16 U.S.C. § 551 and 36 C.F.R. § 261.50 (b), the following are prohibited on the National Forest System (NFS) roads and trails in the Sulphur Ranger District, Arapaho and Roosevelt National Forests & Pawnee National Grassland, described below and shown on the attached map incorporated into this Order as Exhibit A (the “Described Road and Trail”):

1. Using any motor vehicle on the Described Road. 36 C.F.R. § 261.54(a). Non-motorized use is permitted on the Described Road.
2. Being on the Described Trail. 36 C.F.R. § 261.55(a).

EXEMPTIONS

Pursuant to 36 C.F.R. § 261.50(e), the following persons are exempt from this Order:

1. Persons with Forest Service Permit No. FS-7700-48 (Permit for Use of Roads, Trails, or Areas Restricted by Regulation or Order), specifically exempting them from this Order or a written determination by a Forest Service authorized officer that a permit is not required under 36 C.F.R. § 251.50(e)(1) or (2).
2. Any Federal, State, or Local Officer, or member of an organized rescue or firefighting force in the performance of an official duty.
3. Authorized Federal, State, local, contractor, and subcontractor personnel implementing management projects and associated construction activities on the Described Road and Trail.

DESCRIBED ROAD AND TRAIL

The Described Road and Trail are located in Section 30, Township 2 North, Range 74 West; and Sections 23, 24, and 25, Township 2 North, Range 75 West, 6th P.M.

- The Described Road is a 0.8-mile segment of National Forest System Road 125, beginning at the gate approximately 0.04 miles east of the intersection with 125.2I to its terminus at Monarch Lake trailhead.
- The Described Trail is a 1.5-mile segment of National Forest System Trail (NFST) #6 (Arapaho Pass), beginning from the Monarch Lake trailhead, and traveling along the west and southern side of Monarch Lake to NFST #6's intersection with NFST #7 (High Lonesome).

PURPOSE

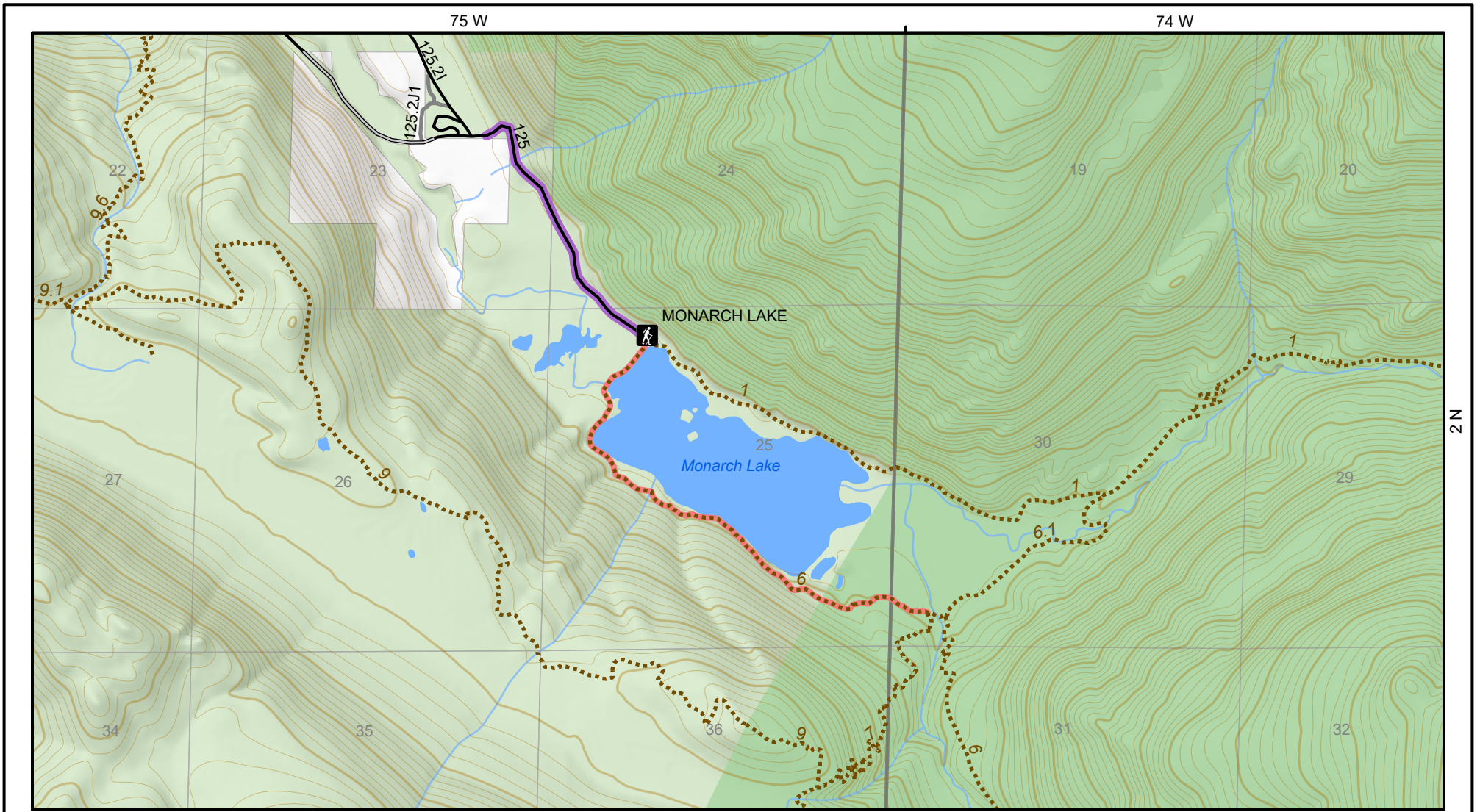
The purpose of this Order is to protect public health and safety during construction work at Monarch Lake.

IMPLEMENTATION

1. This Order shall be in effect from September 21, 2023, at 12:01 AM through September 28, 2023, at 11:59 PM, unless rescinded.
2. A map identifying the Described Road and Trail is attached and made part of this Order as Exhibit A. For a digital version of this Order and Exhibit A, go to <https://www.fs.usda.gov/alerts/arp/alerts-notices>.
3. Unless otherwise expressly defined in this Order, the terms used in this Order are defined by the regulations of the Secretary of Agriculture, 36 C.F.R. Chapter II, Parts 200-299. If there are terms in this Order that are not expressly defined in the Order or 36 C.F.R. Chapter II, Parts 200-299, their meaning shall be determined by their plain language definitions.
4. A violation of the above prohibitions is punishable as a Class B misdemeanor by a fine of not more than \$5,000 for individuals and \$10,000 for organizations, or by imprisonment for not more than six months, or both. 16 U.S.C. § 551; 18 U.S.C. §§ 3559, 3571, and 3581.
5. Contact the Sulphur Ranger District in Granby and the Arapaho and Roosevelt National Forests and Pawnee National Grassland Forest Supervisor's Office in Fort Collins at (970) 295-6600 for more information about this Order.

Signed and issued on September 18, 2023.

MONTE WILLIAMS
Forest Supervisor
Arapaho and Roosevelt National Forests
& Pawnee National Grassland






Forest Service
 U.S. DEPARTMENT OF AGRICULTURE

T. 2 N, R. 74 W, Section 30
 T. 2 N, R. 75 W, Sections 23, 24, 25











dmuise
9/15/2023



Location Map - Exhibit A

Monarch Lake Described Roads and Trails

ARP-SRD-2023-09
 Arapaho and Roosevelt National Forests
 Sulphur Ranger District

- | | | |
|--|---|---|
|  Described Road(s) |  National Forest System Road |  National Forest System Land |
|  Described Trail(s) |  County Road |  Non-Federal Land |
| |  Private |  Wilderness |

