

MT. BAKER-SNOQUALMIE NATIONAL FOREST

COLVILLE NATIONAL FOREST

OLYMPIC NATIONAL FOREST

OKANOGAN-WENATCHEE NATIONAL FOREST

GIFFORD PINCHOT NATIONAL FOREST

UMATILLA NATIONAL FOREST

COLUMBIA RIVER GORGE NSA

MT. HOOD NATIONAL FOREST

WALLOWA-WHITMAN NATIONAL FOREST

SIUSLAW NATIONAL FOREST

WILLAMETTE NATIONAL FOREST

OCHOCO NATIONAL FOREST

MALHEUR NATIONAL FOREST

DESCHUTES NATIONAL FOREST

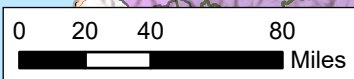
UMPQUA NATIONAL FOREST




ROGUE RIVER-SISKIYOU NATIONAL FORESTS

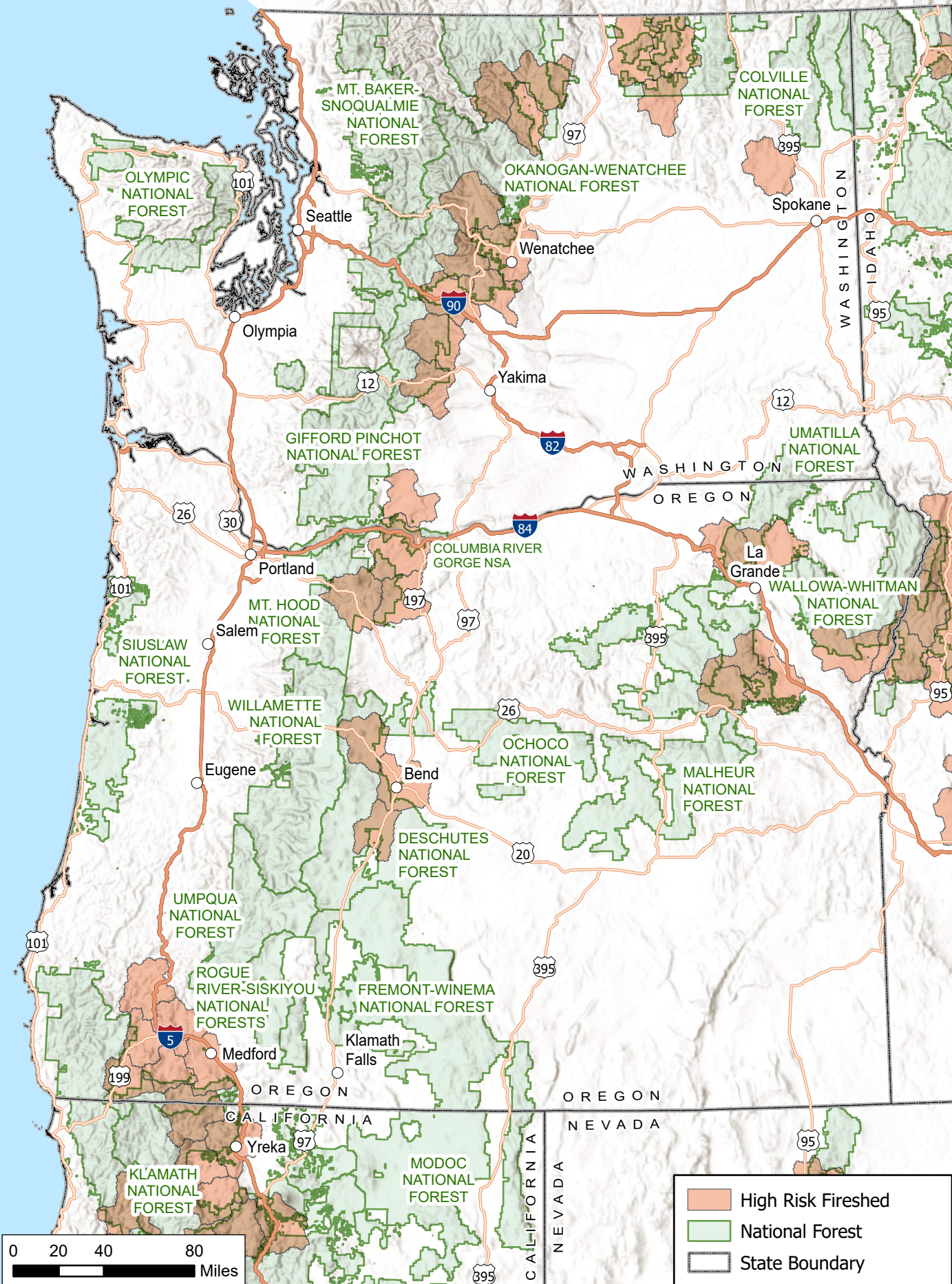
FREMONT-WINEMA NATIONAL FOREST

KLAMATH NATIONAL FOREST

MODOC NATIONAL FOREST



	Wildfire Crisis Strategy Landscape
	National Forest
	State Boundary



MT. BAKER-SNOQUALMIE NATIONAL FOREST

COLVILLE NATIONAL FOREST

OLYMPIC NATIONAL FOREST

OKANOGAN-WENATCHEE NATIONAL FOREST

GIFFORD PINCHOT NATIONAL FOREST

UMATILLA NATIONAL FOREST

SIUSLAW NATIONAL FOREST

MT. HOOD NATIONAL FOREST

COLUMBIARIVER GORGE NSA

WALLOWA-WHITMAN NATIONAL FOREST

WILLAMETTE NATIONAL FOREST

OCHOCO NATIONAL FOREST

MALHEUR NATIONAL FOREST

UMPQUA NATIONAL FOREST

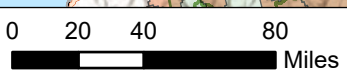
DESCHUTES NATIONAL FOREST

ROGUE RIVER-SISKIYOU NATIONAL FORESTS

FREMONT-WINEMA NATIONAL FOREST

KLAMATH NATIONAL FOREST

MODOC NATIONAL FOREST



	High Risk Fire
	National Forest
	State Boundary