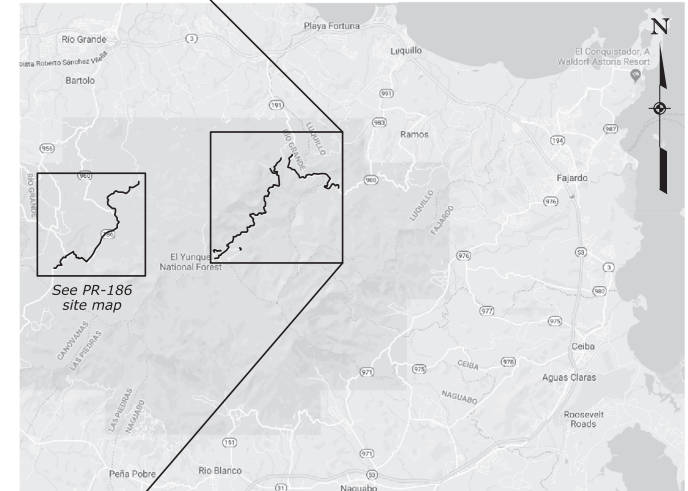
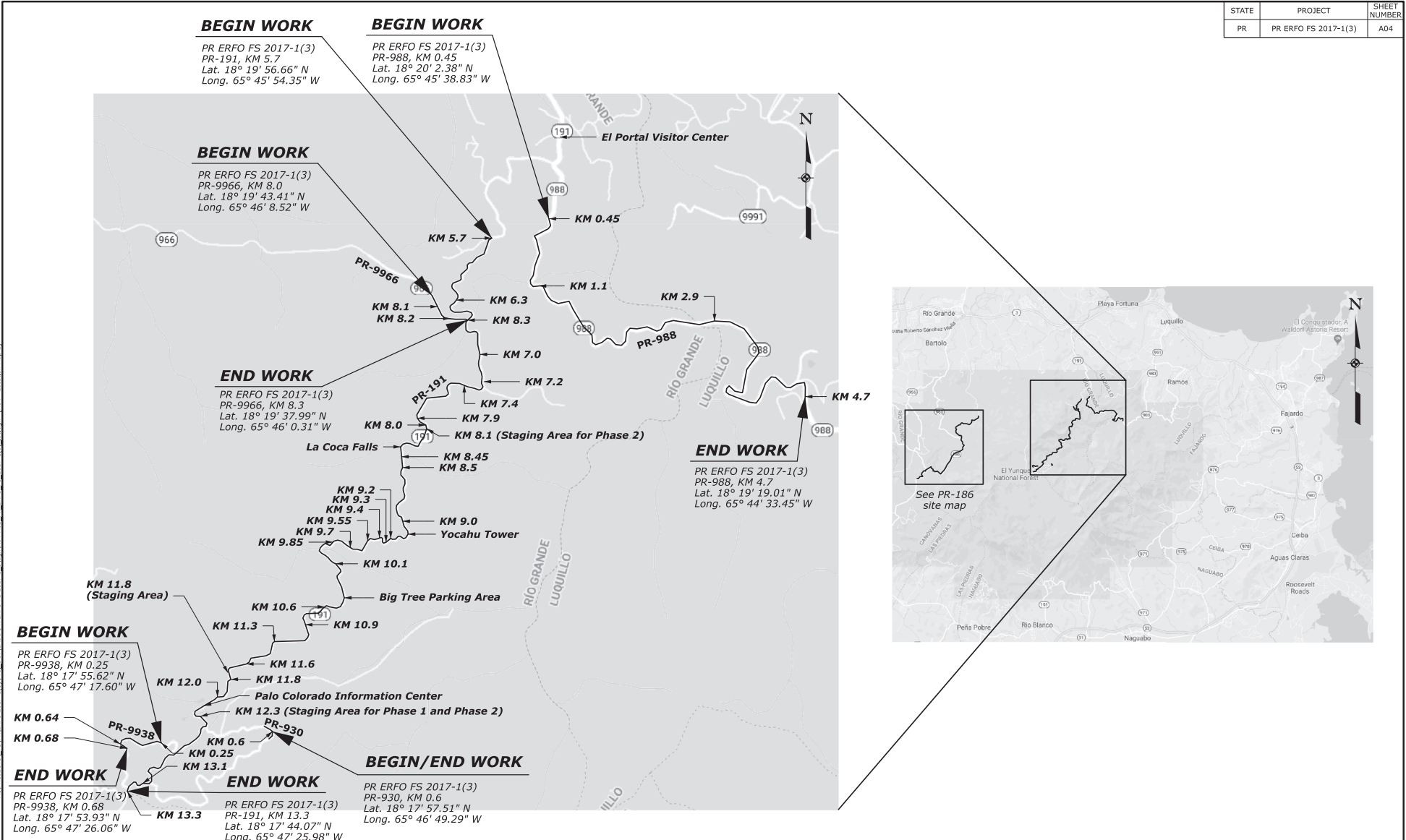


STATE	PROJECT	SHEET NUMBER
PR	PR ERFO FS 2017-1(3)	A04

14 March 2021 11:53 AM \\MAPS\PROJECTS\GIS\PR\ERFO\2017-1(3)\Final_Docs\CADD\PR_ERFO_FS_2017-1(3)_Location_Map_1.mxd - Location Map 1



NO.	DATE	BY	REVISIONS

U.S. DEPARTMENT OF TRANSPORTATION
FEDERAL HIGHWAY ADMINISTRATION
OFFICE OF FEDERAL LANDS HIGHWAY

NO SCALE

EL YUNQUE NATIONAL FOREST

LOCATION MAP

PR-191, PR-9938, PR-930, PR-988, AND PR-9966

STATE	PROJECT	SHEET NUMBER
PR	PR ERFO FS 2017-1(3)	A05

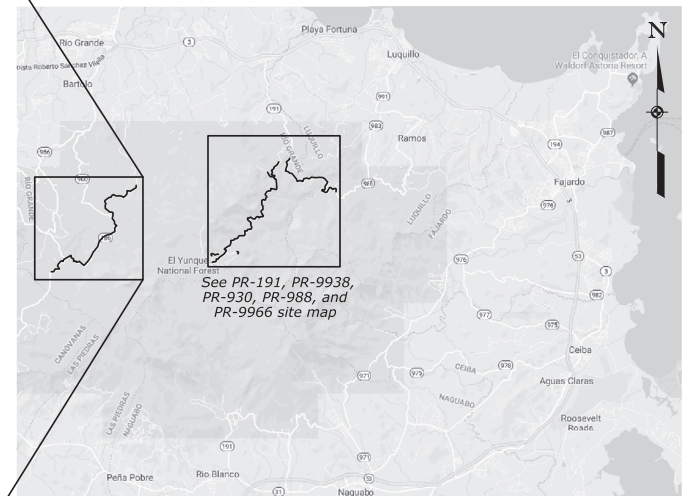
BEGIN WORK

PR ERFO FS 2017-1(3)
 PR-186, KM 19.7
 Lat. 18° 19' 24.68" N
 Long. 65° 49' 11.78" W



END WORK

PR ERFO FS 2017-1(3)
 PR-186, KM 12.2
 Lat. 18° 17' 32.03" N
 Long. 65° 51' 9.04" W



M:\PROJECTS\ERFO\ERFO_2017-1(3)\Final_Docs\CADD\PR_ERFO_FS_2017-1(3)\Figures\Map2.mxd

NO.	DATE	BY	REVISIONS

U.S. DEPARTMENT OF TRANSPORTATION
 FEDERAL HIGHWAY ADMINISTRATION
 OFFICE OF FEDERAL LANDS HIGHWAY

NO SCALE

EL YUNQUE NATIONAL FOREST

LOCATION MAP

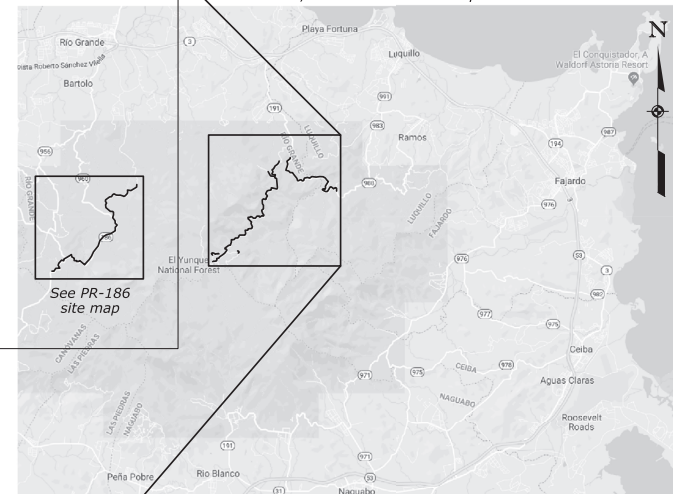
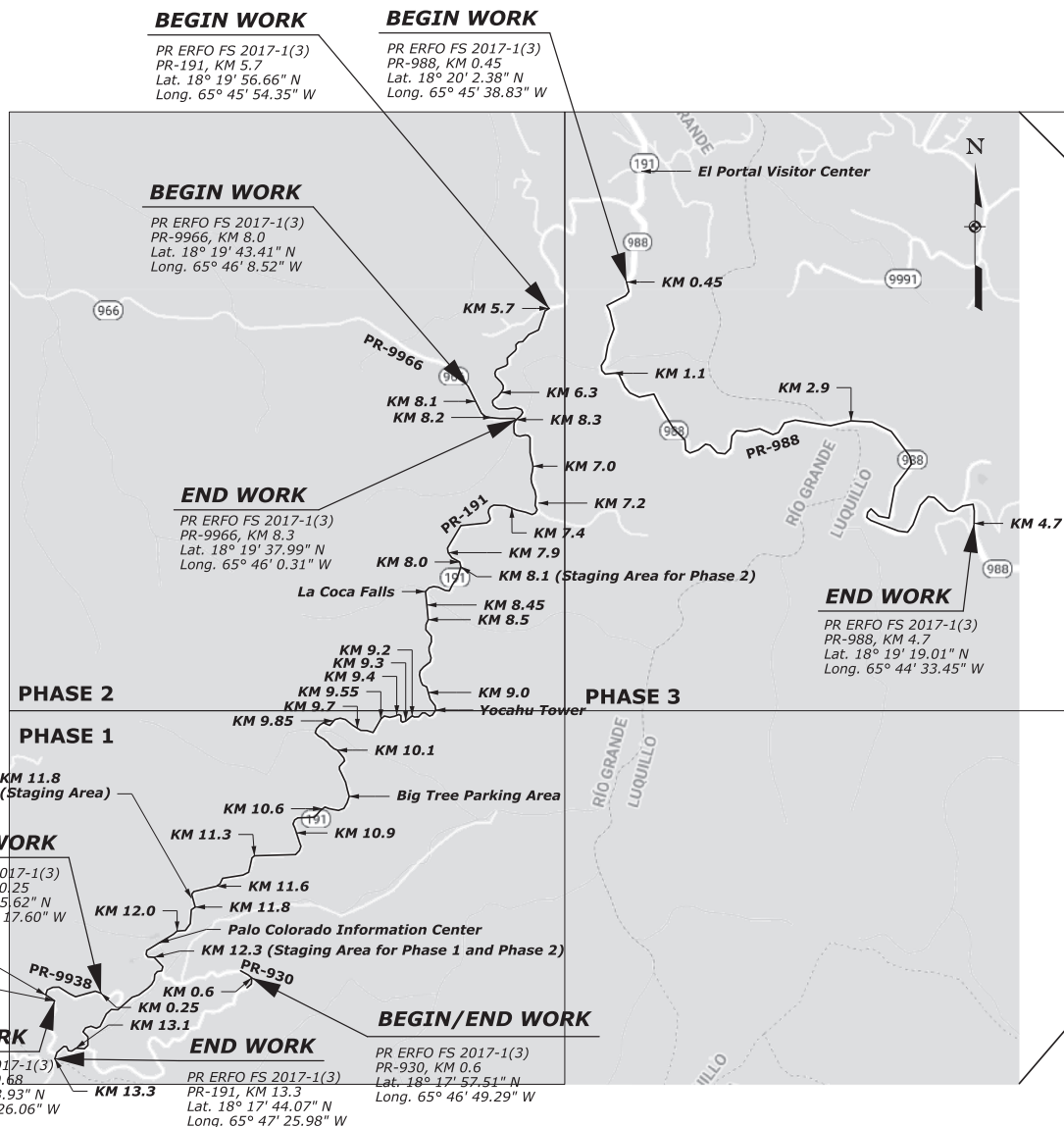
PR-186

H:\PROJECTS\2017-1(3)\PR-9938\Drawings\PR-ERFO_FS_2017-1(3)_Road_Map.dwg (10/11/17) 11:03 AM (Sheet 1)

STATE	PROJECT	SHEET NUMBER
PR	PR ERFO FS 2017-1(3)	N01

NOTES:

1. Complete all the work in Phase 1 before starting work in Phase 2. Do not perform any construction activities in Phase 2 without prior approval from the CO.
2. Obtain approval from the CO for working more than one site at a time.
3. The Contractor may be permitted to work up to three sites on PR-191 at a time.
4. Perform work on PR-9938 and PR-930 during the execution of Phase 1.
5. Perform work within PR-186 and PR-988 (Phase 3) simultaneously with Phases 1 and 2.
6. The division between Phase 1 and Phase 2 is Yocahu Tower.
7. PR-191, KM 9.2 to KM 9.7 are part of Phase 1.



NO.	DATE	BY	REVISIONS

U.S. DEPARTMENT OF TRANSPORTATION
 FEDERAL HIGHWAY ADMINISTRATION
 OFFICE OF FEDERAL LANDS HIGHWAY

NO SCALE

EL YUNQUE NATIONAL FOREST

CONSTRUCTION PHASING MAP