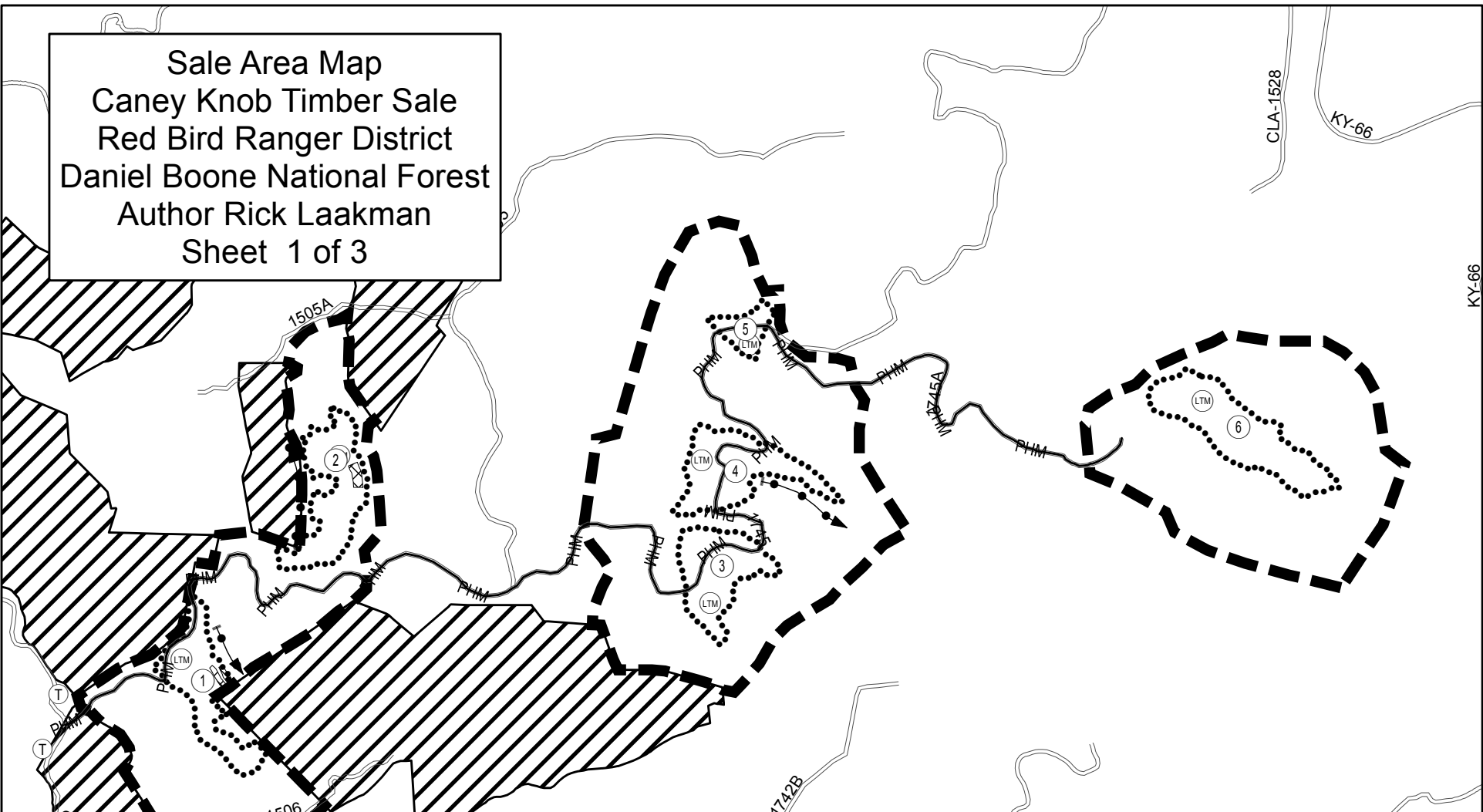


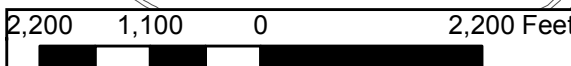
Sale Area Map  
 Caney Knob Timber Sale  
 Red Bird Ranger District  
 Daniel Boone National Forest  
 Author Rick Laakman  
 Sheet 1 of 3



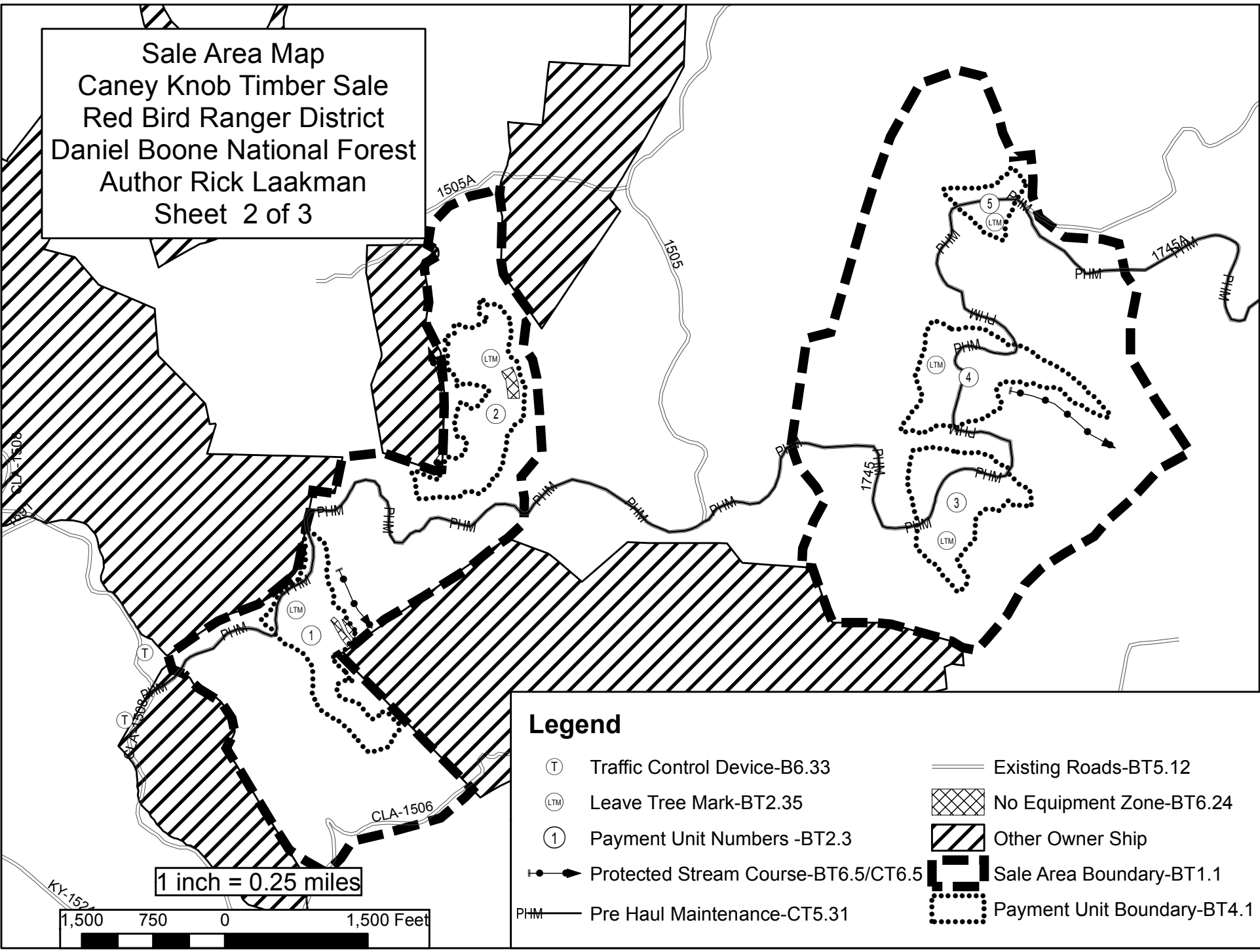
**Legend**

Ⓣ	Traffic Control Device-B6.33	—	Existing Roads-BT5.12
ⓁTM	Leave Tree Mark-BT2.35	▨	No Equipment Zone-BT6.24
①	Payment Unit Numbers -BT2.3	▩	Other Owner Ship
—▶	Protected Stream Course-BT6.5/CT6.5	—	Sale Area Boundary-BT1.1
PHM —	Pre Haul Maintenance-CT5.31	⋯	Payment Unit Boundary-BT4.1

1 inch = 0.36 miles



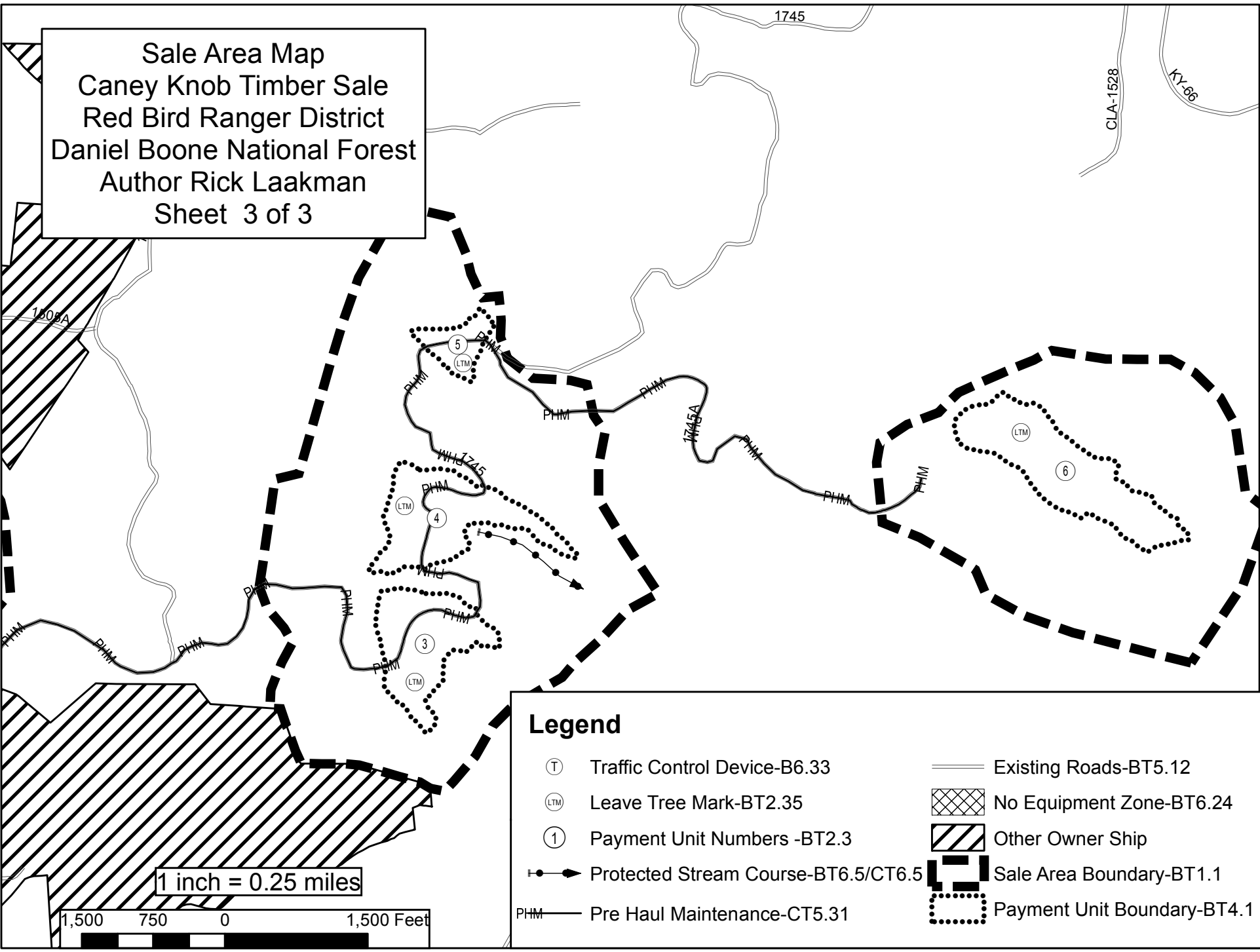
Sale Area Map  
 Caney Knob Timber Sale  
 Red Bird Ranger District  
 Daniel Boone National Forest  
 Author Rick Laakman  
 Sheet 2 of 3



**Legend**

- Ⓣ Traffic Control Device-B6.33
- ⓁⓉⓂ Leave Tree Mark-BT2.35
- ① Payment Unit Numbers -BT2.3
- ➔ Protected Stream Course-BT6.5/CT6.5
- PHM Pre Haul Maintenance-CT5.31
- Existing Roads-BT5.12
- ⊠ No Equipment Zone-BT6.24
- ▨ Other Owner Ship
- ⊞ Sale Area Boundary-BT1.1
- ⋯ Payment Unit Boundary-BT4.1

Sale Area Map  
 Caney Knob Timber Sale  
 Red Bird Ranger District  
 Daniel Boone National Forest  
 Author Rick Laakman  
 Sheet 3 of 3



**Legend**

⊙	Traffic Control Device-B6.33	—	Existing Roads-BT5.12
⊙ LTM	Leave Tree Mark-BT2.35	▨	No Equipment Zone-BT6.24
⊙ 1	Payment Unit Numbers -BT2.3	▩	Other Owner Ship
—●—▶	Protected Stream Course-BT6.5/CT6.5	—	Sale Area Boundary-BT1.1
PHM —	Pre Haul Maintenance-CT5.31	⋯	Payment Unit Boundary-BT4.1