

Cabins



Apache Maid Cabin: This cabin was originally built by Charles Babbitt in 1909 and served as a ranch house for cattleman, and later as a Forest Service Ranger Station. The cabin has been restored to its historic character and is now available for public use.

Crescent Moon Cabin: Crescent Moon Ranch is located in one of the most scenic areas of Sedona; adjacent to Oak Creek and near the base of Cathedral Rock. The cabin was built by ranchers of the original homestead and is now available for public use.

For more information or to make a reservation, visit www.recreation.gov or call (877) 444-6777.



Camping on the Coconino



Red Rock Ranger District



Campgrounds



Pine Flat: Open seasonally, has both reservable and first-come first-serve sites, both tent and RV camping permitted.

Cave Springs: Open seasonally, has both reservable and first-come first-serve sites, both tent and RV camping permitted.

Manzanita: Open year-round, has both reservable and first-come first-serve sites, is a *tent-only campground*.

Clear Creek: Open year-round, *has first-come first-serve sites only; no reservation can be made*, both tent and RV camping permitted.

Chavez Group: Open year-round, *a reservation must be made beforehand*, both tent and RV camping permitted.

Clear Creek Group: Open year-round, *a reservation must be made beforehand*, both tent and RV camping permitted.

Reservations can be made at www.recreation.gov or by calling (877) 444-6777.



Dispersed Camping



Dispersed camping is the term used to describe camping anywhere in the National Forest OUTSIDE of a designated campground. Dispersed camping means no services; such as trash removal, and little or no facilities; such as toilets, tables, and fire pits, are provided.

Much of the Coconino National Forest is open to dispersed camping, according to the following guidelines:

There is a 14-DAY PER MONTH STAY LIMIT (14 days in a 30-day period) on the Coconino National Forest. Establishing residency is against federal regulation.

Portions of the Coconino National Forest are closed to camping and campfires. These areas are marked on the Motor Vehicle Use Map (free at Forest service locations and online at <https://www.fs.usda.gov/main/coconino/maps-pubs>).

When car camping on the National Forest, do not drive your vehicle more than 30-feet from the side of Forest Roads to camp, except in *camping corridors* indicated on the Motor Vehicle Use Map (*camping corridors* are shown on the map as a Forest Road with dots on either side). In *camping corridors*, one can drive up to 300 feet from the road to car camp. These rules only affect motor vehicle use; Forest visitors are welcome to hike to campsites further from the roads.

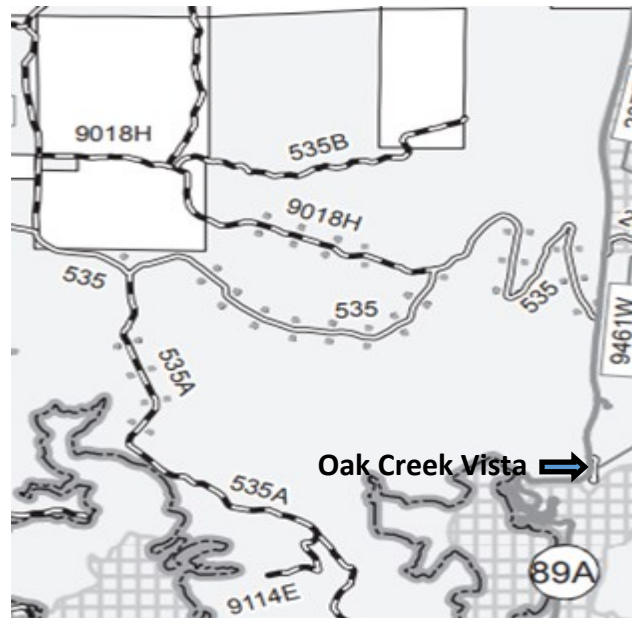
Always practice "Leave No Trace" Outdoor Ethics.
***For suggested dispersed camping areas near the Red Rock Ranger District, see four inside pages.**

North of Sedona

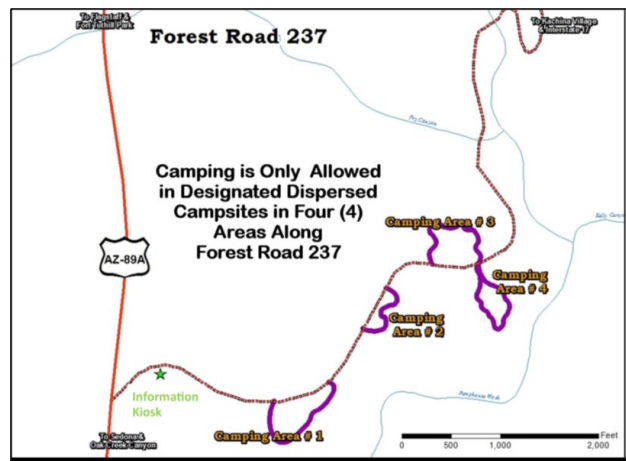
*roads closed during winter months

FR 535 north of Oak Creek Vista and west of HWY 89A has camping corridors for dispersed camping.

FR 237 to the East of HWY 89A has site specific designated camping areas. **Camping and campfires are only allowed in designated dispersed campsites in four areas along FR 237.**

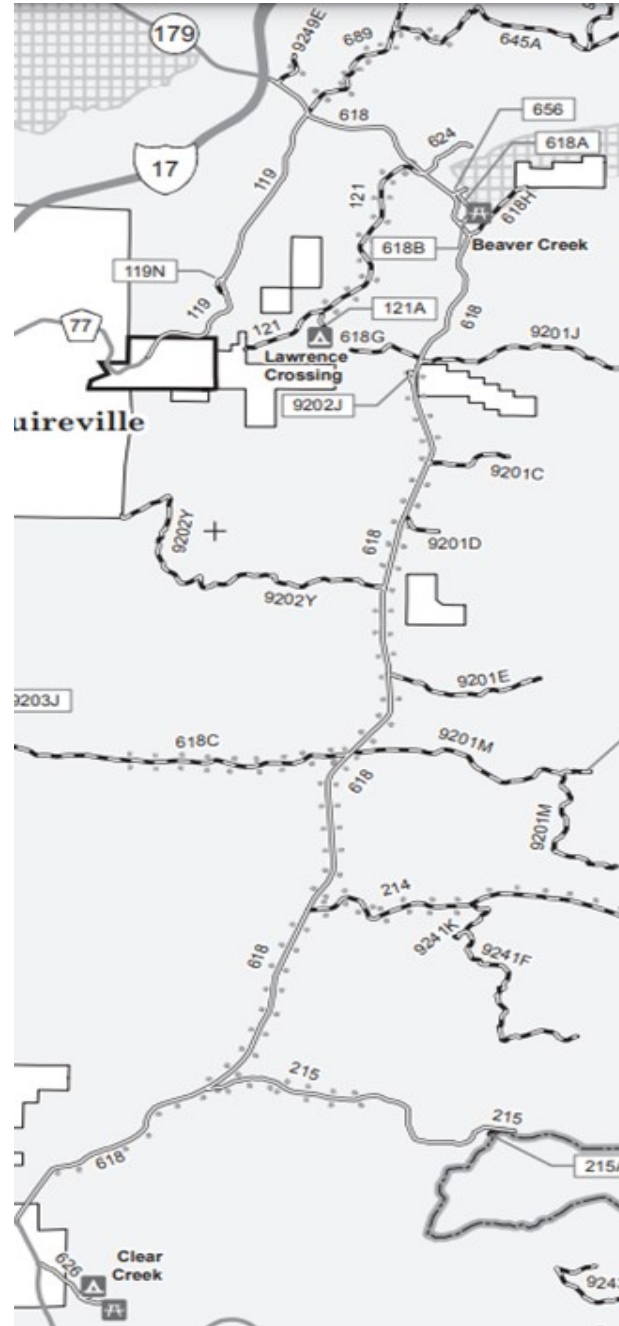


Oak Creek Vista →



South of Sedona

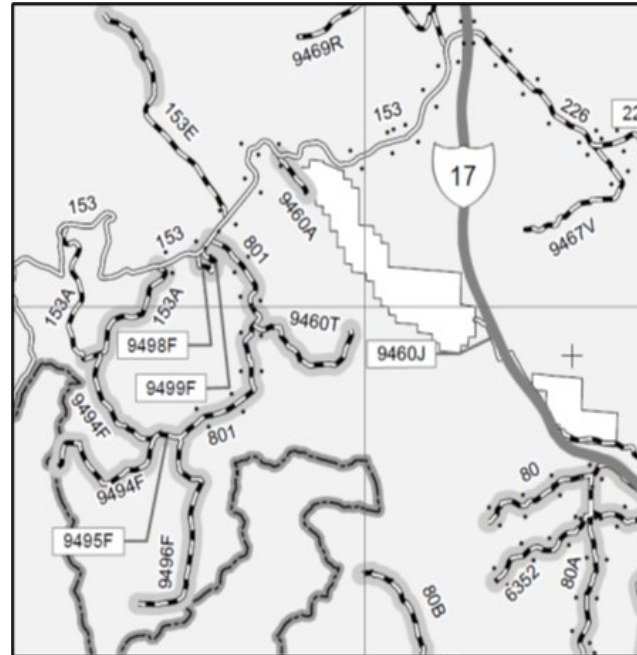
FR 121, FR 689, FR 214, FR 215, and FR 618 all have camping corridors for dispersed camping.



East of Sedona

*road closed during winter months

The portion of Schnebly Hill Road (FR 153) east of the Schnebly Hill Vista is a camping corridor. Look for the "Camping Permitted" sign.



View from Schnebly Hill Vista Overlook

West of Sedona

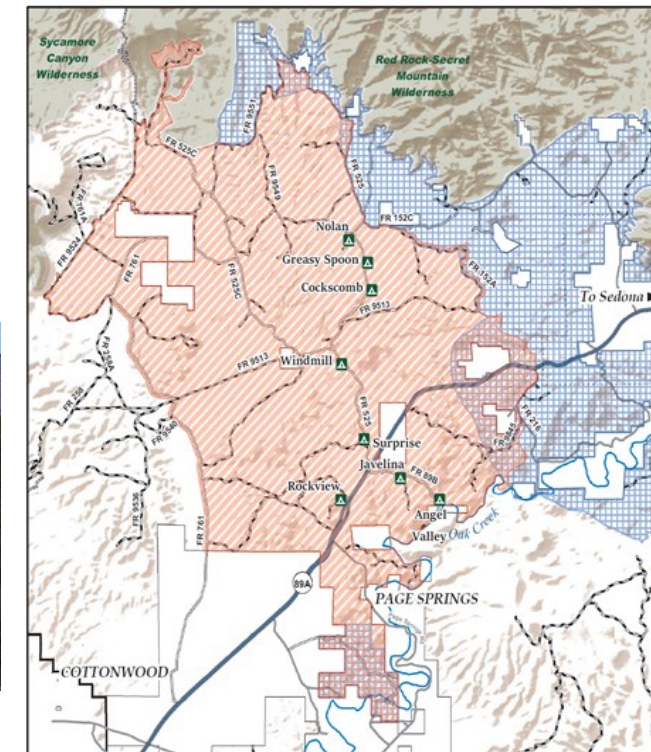
Eight locations are designated for camping in the West Sedona area. These areas accommodate up to an estimated 200 campsites in total. **Dispersed camping is prohibited outside of these eight designated areas.**

These designated areas are located in the vicinity of FR 525, FR 89B, and FR9570A.

Campfires and charcoal are prohibited.

Stoves, grills, and fire rings operated solely on liquid propane are permitted.

USDA West Sedona Camping and Campfire Restrictions
Coconino National Forest, Red Rock Ranger District



Legend

- Restricted Area Expansion (2022)
- Existing Restricted Area
- Designated Camping Areas

