

Superior National Forest


Birding


Kawishiwi, LaCroix, and Laurentian Ranger Districts


Legend

- Birding locations


Birding trails


Birding roads
- 





- Birding point *

Birding trail *

Birding road *
- 




- Other roads


Superior National Forest

Boundary Waters Canoe Area Wilderness

Lakes
- 








- Access birding point by trail.

Access birding point by boat.

Access by non-motorized boat only.

BWCAW permit required; day use permits available at entry points.
- 





* Numbers at birding locations correspond to information on the West Zone Birding Recreational Opportunity Guide.



This is a georeferenced map for use with wayfinding apps such as Avenza. It may also be used as a standard hard copy map. For more information regarding birding, see the Superior National Forest's [Recreational Opportunity Guide](#) available online and our [birding page](#). Digital maps are not intended as primary sources of navigation. Always bring a hard copy map with you. Batteries will go dead, especially in cold weather. The USDA Forest Service uses the most current and complete data available. GIS data and product accuracy may vary. Using GIS products for purposes other than those for which they were intended may yield inaccurate or misleading results. The USDA Forest Service reserves the right to correct, update, modify or replace GIS products without notification. The USDA is an equal opportunity provider, employer, and lender.