



Forest Service
 U.S. DEPARTMENT OF AGRICULTURE

T. 1 S, R. 71 W, Sections 18, 19
 T. 1 S, R. 72 W, Sections 13, 14, 23, 24











Disclaimer
 The USDA Forest Service makes no warranty, expressed or implied regarding the data displayed on this map, and reserves the right to correct, update, modify, or replace this information without notification.

Location Map - Exhibit A

Winiger Ridge/68J Occupancy and Use

ARP-BRD-2023-02

Arapaho and Roosevelt National Forests
Boulder Ranger District

- | | | |
|--|--|---|
|  Camping and Campfires in Designated Sites Only |  Trailhead |  National Forest System Road (Open Yearlong) |
|  Forest Boundary |  Trail |  National Forest System Road (Open Seasonally) |
|  National Forest System Land |  County Road |  Private Road |
|  Non-Federal Land | | |


 dmuise
 5/1/2023

