

Motor Vehicle Use Map 2021 - Helena-Lewis and Clark National Forest

Little Belt Mountains - April, 2023* (pgs. 1&2 only)



THE PURPOSE AND CONTENTS OF THIS MAP

The designations shown on this motor vehicle use map (MVUM) were made by the responsible official pursuant to 36 CFR 212.51; are effective as of the date on the front cover of this MVUM; and will remain in effect until superceded by next year's MVUM.

Forest Supervisor,
Helena-Lewis & Clark National Forest

It is the responsibility of the user to acquire the current MVUM. This MVUM shows the National Forest System roads, National Forest System trails, and the areas on National Forest System lands in the Helena-Lewis and Clark National Forest that are designated for motor vehicle use pursuant to 36 CFR 212.51. This MVUM also identifies the vehicle classes allowed on each route and in each area; and any seasonal restrictions that apply on those routes and in those areas.

Designation of a road, trail, or area for motor vehicle use by a particular class of vehicle under 36 CFR 212.51 should not be interpreted as encouraging or inviting use or implying that the road, trail, or area is passable, actively maintained, or safe for travel. Motor vehicle designations include parking along designated routes and at facilities associated with designated routes when it is safe to do so and when not causing damage to National Forest System resources. Seasonal weather conditions and natural events may render designated roads and trails impassable for extended periods. Designated areas may contain dangerous or impassable terrain. Many designated roads and trails may be passable only by high-clearance vehicles or four-wheel-drive vehicles. Maintenance of designated roads and trails will depend on available resources, and many may receive little maintenance.

This motor vehicle use map identifies those roads, trails, and areas designated for the motor vehicle use under 36 CFR 212.51 for the purpose of enforcing the prohibition at 36 CFR 261.13. This is a limited purpose. The other public roads are shown for information and navigation purposes only and are not subject to

These designations apply only to National Forest System roads, National Forest System trails, and areas on National Forest System lands.

OPERATOR RESPONSIBILITIES

Operating a motor vehicle on National Forest System roads, National Forest System trails, and in areas on National Forest System lands carries a greater responsibility than operating that vehicle in a city or other developed setting. Not only must you know and follow all applicable traffic laws, you need to show concern for the environment as well as other forest users. The misuse of motor vehicles can lead to the temporary or permanent closure of any designated road, trail, or area. As a motor vehicle operator, you are also subject to State traffic law, including State requirements for licensing, registration, and operation of the vehicle in question.

Motor vehicle use, especially off-highway vehicle use, involves inherent risks that may cause property damage, serious injury, and possibly death to participants. Drive cautiously and anticipate rough surfaces and features such as snow, mud, vegetation, and water crossings common to remote driving conditions. By your Participation, you voluntarily assume full responsibility for these damages, risks, and dangers. Take care at all times to protect yourself and those under your responsibility.

Much of the Helena-Lewis and Clark National Forest is remote. Medical assistance may not be readily available. Cellular telephones do not work in many areas of the Helena-Lewis and Clark National Forest. Operators should take adequate food, water, first-aid supplies, and other equipment appropriate for the conditions and expected weather.

ALWAYS REMEMBER TO RESPECT PRIVATE LAND! PROTECT YOUR PRIVILEGE. STAY ON DESIGNATED ROADS, TRAILS, AND IN DESIGNATED AREAS.

Read and understand this map in its entirety. If you have questions, please contact the Helena-Lewis and Clark National Forest for clarification.

As a motor vehicle operator on a National Forest System road, trail, or area, you must comply with this map, as well as all Federal, State, and local laws and regulations. Compliance with these rules is your responsibility.

USDA is an equal opportunity provider, employer, and lender

OFF-ROUTE PARKING

Motor vehicles may be parked up to 70 feet from the edge of the road surface when it is safe to do so without causing damage to NFS resources or facilities, unless prohibited by state law, a traffic sign, or an order (36 CFR 261.54).

DISPERSED CAMPING

Motor vehicle use off of forest roads for the purposes of dispersed camping is permitted on National Forest System lands within 70 feet of a motorized road or trail when open to motor vehicle use and doing so will not create any new permanent vehicle tracks or damage to NFS resources or facilities.

SPECIAL VEHICLE DEFINITIONS

All-Terrain Vehicle (ATV). A type of off-highway vehicle that travels on three or more low-pressure tires, has handle-bar steering, is less than or equal to 50 inches in width, and has a seat designed to be straddled by the operator.

Motorcycle. A two-wheeled motor vehicle on which the wheels are situated in a line, rather than side by side.

Source: Forest Service Manual 2300, Chapter 2350, Section 2353.05 (Definitions), effective date Nov. 4, 2009.

Note: On the Jefferson Division of the Helena-Lewis and Clark National Forest, side-by-side OHVs that are wheeled and less than or equal to 50 inches in width are allowed on trails where ATVs of the above definition are allowed.

VICINITY MAP



Motor Vehicle Use Map



Little Belt Mountains
April, 2023* (pgs. 1&2 only)

EXPLANATION OF LEGEND ITEMS

Roads Open to Highway Legal Vehicles Only:

These roads are open only to motor vehicles licensed under State law for general operation on all public roads within the State.

Roads Open to All Vehicles:

These roads are open to all motor vehicles, including smaller off-highway vehicles that may not be licensed for highway use (but not to oversize or overweight vehicles under State traffic law).

Trails Open to All Vehicles:

These trails are open to all motor vehicles, including both highway legal and nonhighway legal vehicles.

Trails Open to Vehicles 50 inches or Less in Width:

Trails open only to motor vehicles less than 50 inches in width at the widest point on the vehicle.

Trails Open to Wheeled Vehicles 50 inches or Less in Width:

These trails are open only to wheeled, motor vehicles less than 50 inches in width at the widest point on the vehicle.

Trails Open to Motorcycles Only:

These trails are open only to motorcycles. Sidecars are not permitted.

Seasonal Designation:

This symbol, used in conjunction with one of the other road or trail symbols, indicates that the road or trail is open only during certain portions of the year. Refer to Seasonal and Special Designation Table for further

Other Public Roads and Trails:

- Interstate
- Highways, U.S., State, County
- Other Public Roads

These symbols are used to show routes the Forest Service does not have jurisdiction over and has not designated for motorized use. These symbols are part of the reference layers showing connections to towns and cities outside the forest boundary.

Milepost Marker:

This symbol is used to display the beginning and ending mileposts of a road that has a change in the designation but not the symbology.

Motorized Trail Access:



This symbol indicates a trailhead for access to a motorized route. Not all motorized routes have trailheads and those that do may range from primitive to developed.

INFORMATION SOURCES

Helena-Lewis and Clark National Forest

Great Falls Office
 1220 38th St. North
 Great Falls, MT 59405
 (406)-791-7700

Helena Office
 2880 Skyway Drive
 Helena, MT 59602
 (406)-449-5201

Judith Ranger District
 109 Central Ave.
 Stanford, MT 59479
 (406)-566-2292

White Sulphur Springs Ranger District
 204 W. Folsom
 White Sulphur Springs, MT 59645
 (406)-547-3361

Musselshell Ranger District
 809 2nd St. Northwest
 Harlowton, MT 59036
 (406)-632-4391

Belt Creek Ranger District
 4234 US Highway 89
 Neihart, MT 59465
 (406)-236-5100

PROHIBITIONS

It is prohibited to possess or operate a motor vehicle on National Forest System lands on the <ADMINISTRATIVE UNIT> other than in accordance with these designations (36 CFR 261.13).

Violators of 36 CFR 261.13 are subject to a fine of up to \$5,000, imprisonment for up to 6 months or both (18 U.S.C. 3571(e)). This prohibition applies regardless of the presence or absence of signs.

This map does not display nonmotorized uses, over-snow vehicle uses, or other facilities and attractions on the Helena-Lewis and Clark National Forest. Obtain forest visitor information from the local national forest office.

Designated roads, trails, and areas may also be subject to temporary, emergency closures. As a visitor, you must comply with signs notifying you of such restrictions. A national forest may issue an order to close a road, trail, or area on a temporary basis to protect the life, health, or safety of forest visitors or the natural or cultural resources in these areas. Such temporary and/or emergency closures are consistent with the Travel Management Rule (36 CFR 212.52 (b), 36 CFR 261 subpart B).

The designation "road or trail open to all motor vehicles" does not supersede vehicle size or weight limits imposed through State traffic law.

***The Forest Service manages e-bikes as motor vehicle.**

Electric Bicycle (E-Bike).

Also referred to as an electric mountain bike (eMTB), a type of motor vehicle with two or three wheels, fully operable pedals, and an electric motor of not more than 750 watts that meets the requirements of one of the following three classes:

- a. Class 1 E-Bike. An e-bike equipped with a motor that provides assistance only when the rider is pedaling and that ceases to provide assistance when the e-bike reaches the speed of 20 miles per hour.
- b. Class 2 E-Bike. An e-bike equipped with a motor that may be used exclusively to propel the e-bike and that ceases to provide assistance when the e-bike reaches the speed of 20 miles per hour.
- c. Class 3 E-Bike. An e-bike equipped with a motor that provides assistance only when the rider is pedaling and that ceases to provide assistance when the e-bike reaches the speed of 28 miles per hour.

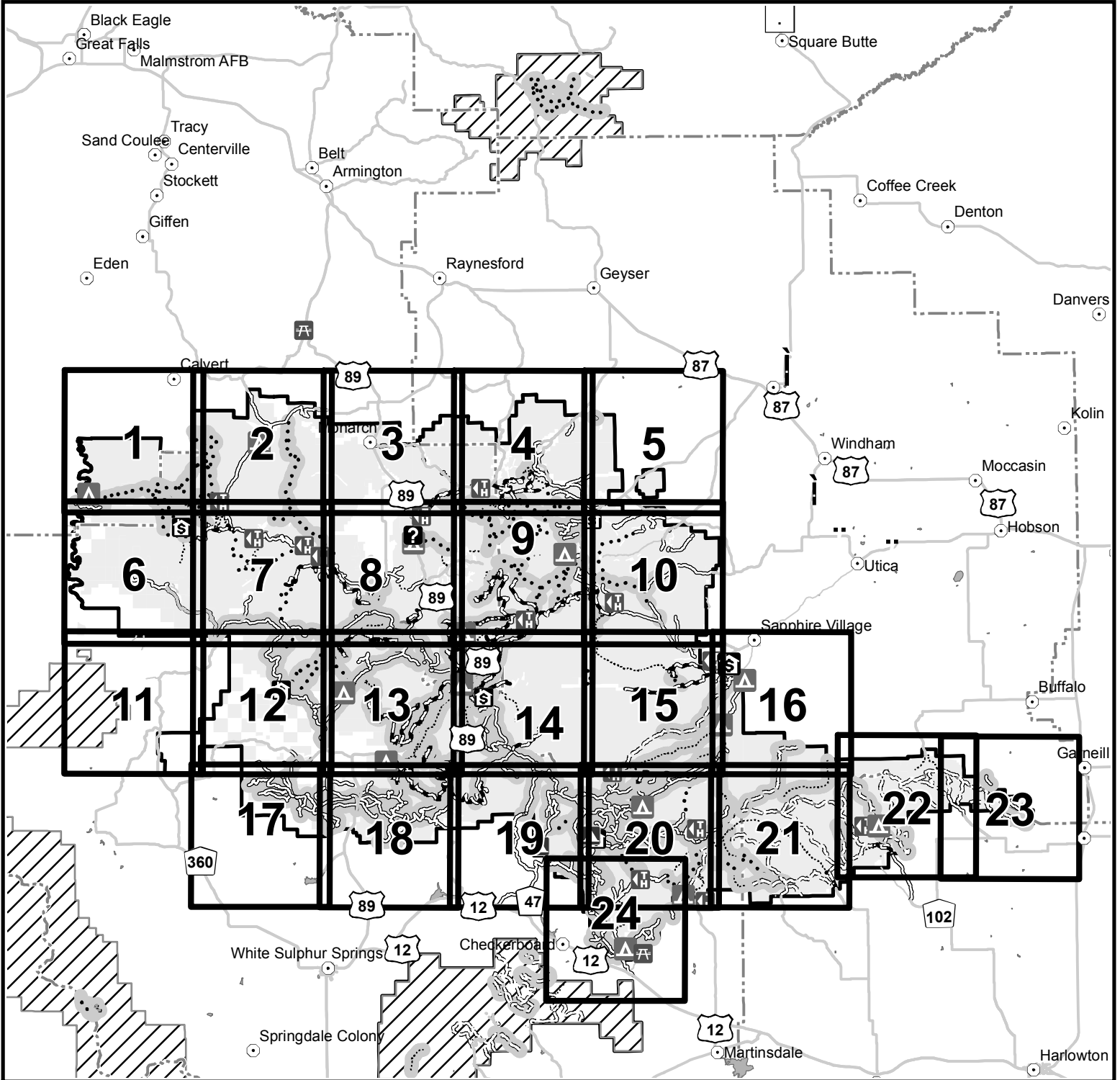
To report poaching, hunting or fishing violations, OHV violations, littering, theft or destruction of natural and cultural resources, and any other crime on public land, call:



tread lightly!
 LEAVING A GOOD IMPRESSION



Motor Vehicle Use Map 2021 - Helena-Lewis and Clark National Forest Little Belt Mountains - Map Index



North American Datum of 1983 (NAD 83)
Universal Transverse Mercator, Zone 12



Roads Open to Highway Legal Vehicles Only	Forest or Unit Boundary	Cities
Roads Open to All Vehicles	National Forest System Lands	FS Campground
Trails Open to All Vehicles	Non-National Forest System Lands within the National Forest	Picnic Area
Trails Open to Vehicles 50" or Less in Width	Lakes and Rivers	Motorized Trailhead
Trails Open to Wheeled Vehicles 50" or Less in Width	Political Boundary	Information Site
Trails Open to Motorcycles Only	Map Sheet w/ ID	
Seasonal Designation (See Table) (Used along with road or trail listed above)		
Highways, US, State, County		
Other Public Roads		



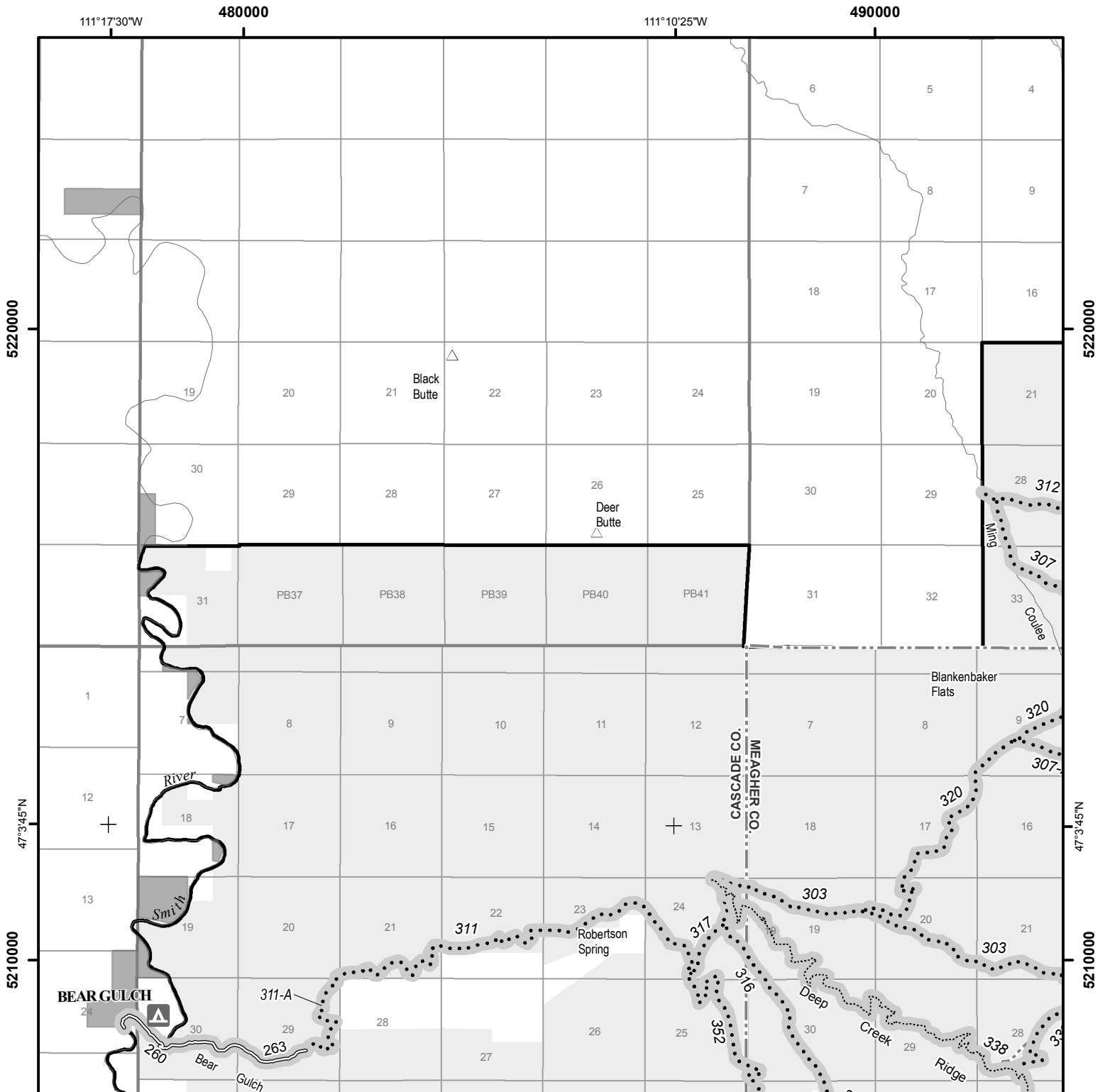
THIS PAGE INTENTIONALLY BLANK

Table 1

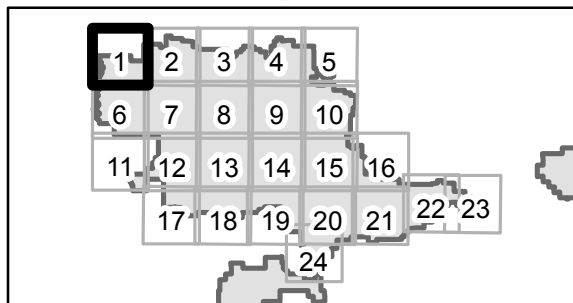
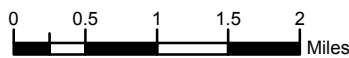
Map Page 1

Seasonal Designations			
Route Number	Dates Allowed	Beginning Mile Post	Ending Mile Post
Roads open to highway legal vehicles only, with Seasonal Designation			
260	07/15-11/30	1.006	2.050
263	07/15-11/30	0.230	1.460
Trails open to motorcycles, with Seasonal Designation			
303	07/01-11/30	0.000	6.225
307	07/01-11/30	0.000	5.860
307-A	07/01-11/30	0.000	0.860
312	07/01-11/30	0.000	1.511
316	07/01-11/30	0.000	5.736
317	07/01-11/30	0.000	1.200
320	07/01-11/30	0.000	4.020
339	07/01-11/30	0.000	1.691
352	07/01-11/30	0.000	3.620
Trails open to Wheeled Vehicles 50" or less in width, with Seasonal Designation			
338	07/01-11/30	0.000	8.259

Motor Vehicle Use Map 2021 - Helena-Lewis and Clark National Forest Little Belt Mountains - Map 1 of 24



North American Datum of 1983 (NAD 83)
Universal Transverse Mercator, Zone 12



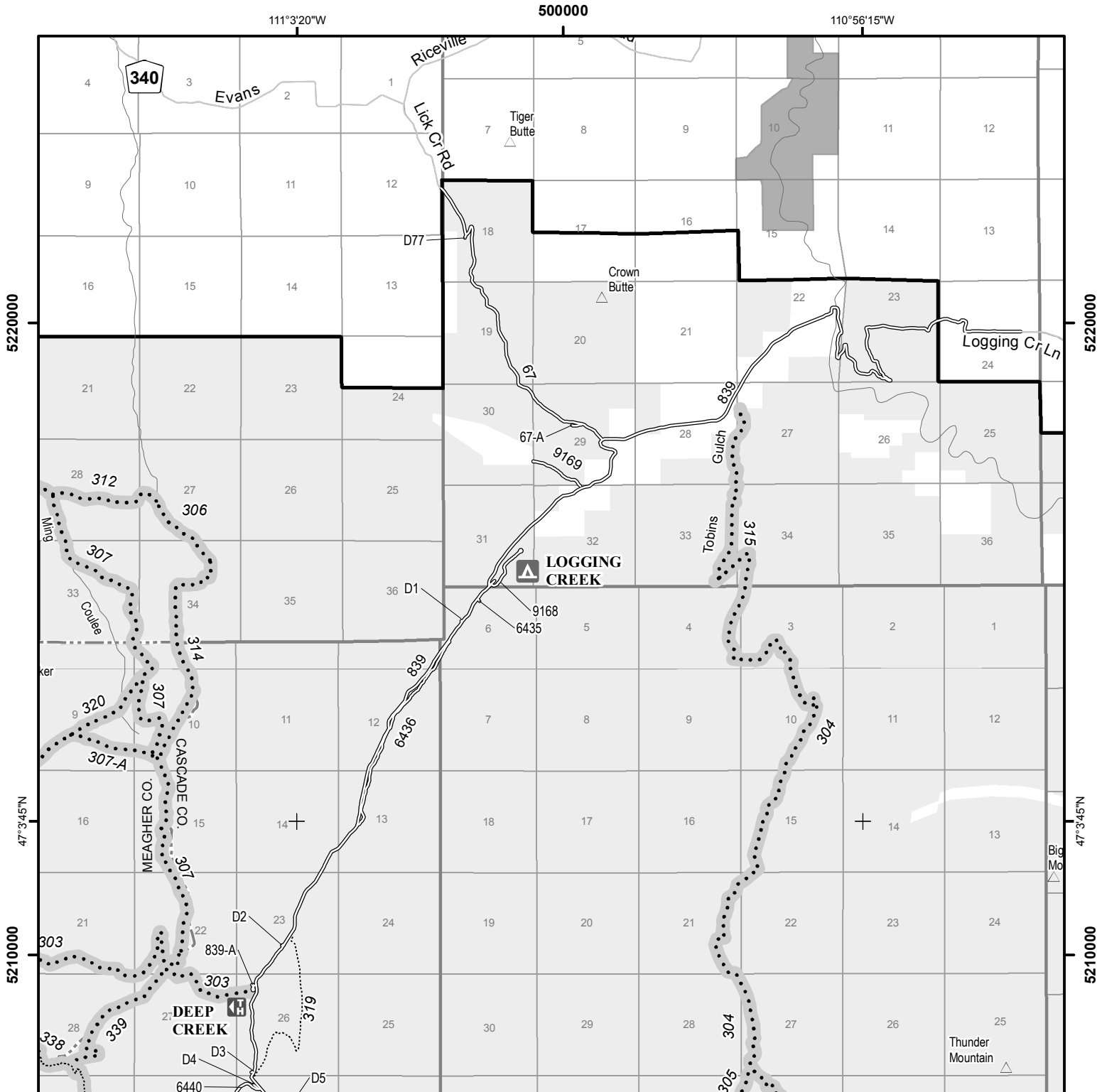
- | | | |
|--|---|---------------------|
| Roads Open to Highway Legal Vehicles Only | Forest or Unit Boundary | Peaks |
| Roads Open to All Vehicles | National Forest System Lands | Milepost Marker |
| Trails Open to All Vehicles | Non-National Forest System Lands within the National Forest | FS Campground |
| Trails Open to Vehicles 50" or Less in Width | Other Public Lands | Picnic Area |
| Trails Open to Wheeled Vehicles 50" or Less in Width | Lakes and Rivers | Motorized Trailhead |
| Trails Open to Motorcycles Only | Township and Range Lines | Information Site |
| Seasonal Designation (See Table)
{Used along with road or trail listed above} | Section Lines | |
| Highways, US, State, County | Political Boundary | |
| Other Public Roads | | |

Table 2

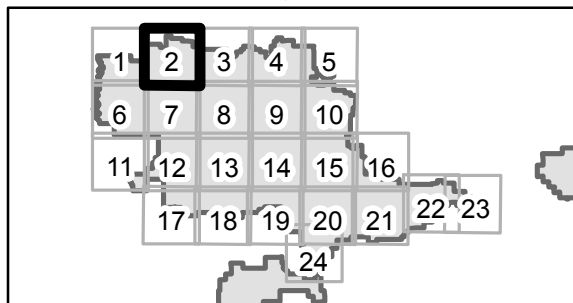
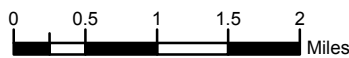
Map Page 2

Seasonal Designations			
Route Number	Dates Allowed	Beginning Mile Post	Ending Mile Post
Trails open to motorcycles, with Seasonal Designation			
303	07/01-11/30	0.000	6.225
304	05/16-10/14	0.000	9.483
305	05/16-10/14	1.458	3.100
306	07/01-11/30	3.440	4.222
307	07/01-11/30	0.000	5.860
307-A	07/01-11/30	0.000	0.860
312	07/01-11/30	0.000	1.511
314	07/01-11/30	0.000	2.370
315	05/16-10/14	0.069	4.930
320	07/01-11/30	0.000	4.020
339	07/01-11/30	0.000	1.691
Trails open to Wheeled Vehicles 50" or less in width, with Seasonal Designation			
338	07/01-11/30	0.000	8.259

Motor Vehicle Use Map 2021 - Helena-Lewis and Clark National Forest Little Belt Mountains - Map 2 of 24



North American Datum of 1983 (NAD 83)
Universal Transverse Mercator, Zone 12



Roads Open to Highway Legal Vehicles Only	Forest or Unit Boundary	Peaks
Roads Open to All Vehicles	National Forest System Lands	Milepost Marker
Trails Open to All Vehicles	Non-National Forest System Lands within the National Forest	FS Campground
Trails Open to Vehicles 50" or Less in Width	Other Public Lands	Picnic Area
Trails Open to Wheeled Vehicles 50" or Less in Width	Lakes and Rivers	Motorized Trailhead
Trails Open to Motorcycles Only	Township and Range Lines	Information Site
Seasonal Designation (See Table) {Used along with road or trail listed above}	Section Lines	
Highways, US, State, County	Political Boundary	
Other Public Roads		

Table 3

Map Page 3

Seasonal Designations			
Route Number	Dates Allowed	Beginning Mile Post	Ending Mile Post
	Trails open to motorcycles, with Seasonal Designation		
736	12/01-10/14	0.000	6.665

Motor Vehicle Use Map 2021 - Helena-Lewis and Clark National Forest Little Belt Mountains - Map 3 of 24



510000

110°49'10"W

520000

110°42'5"W

5220000

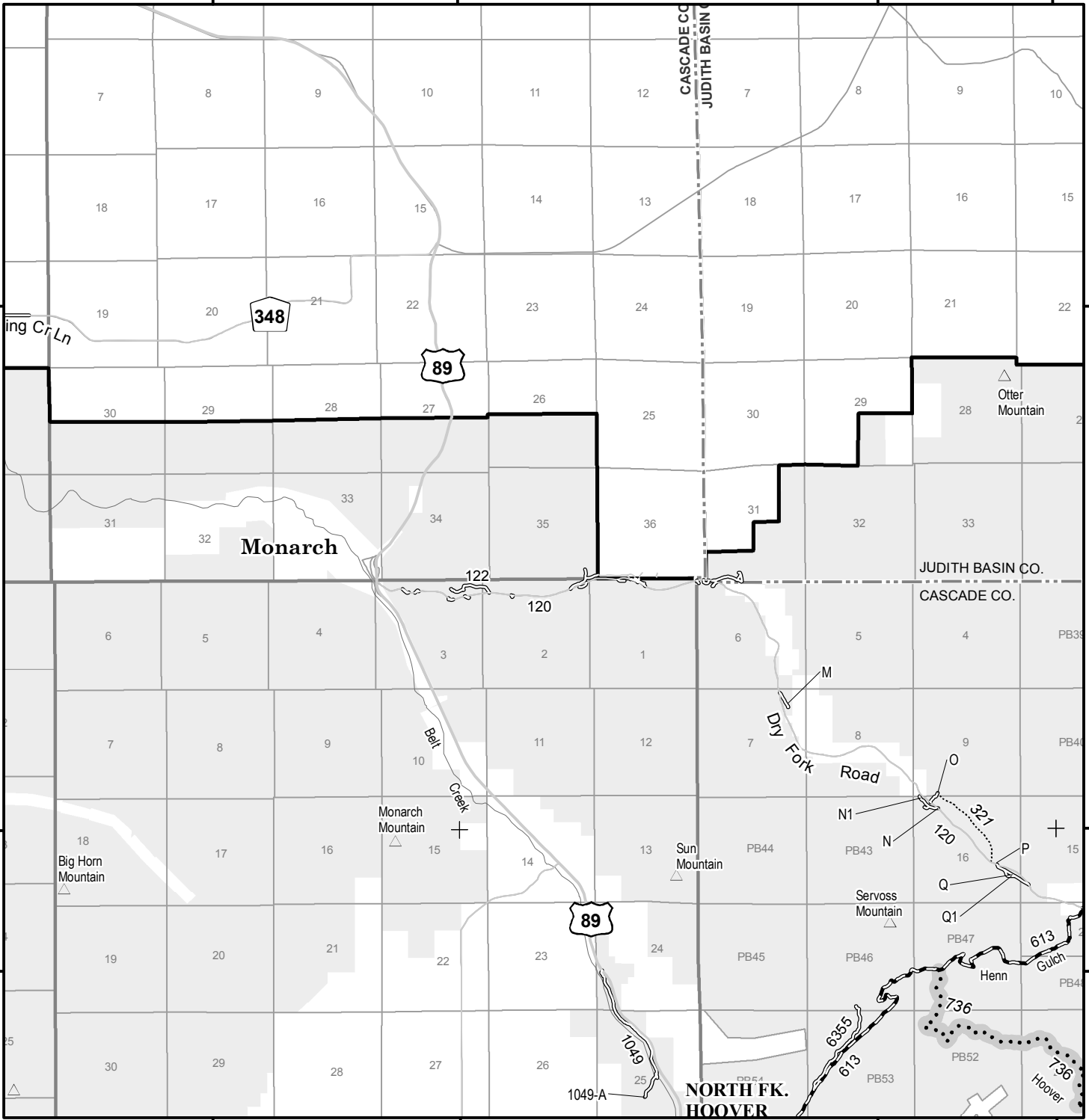
5220000

47°3'45"N

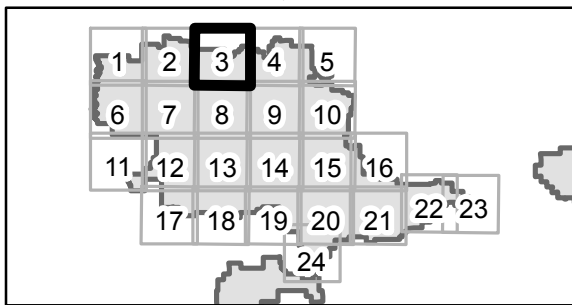
47°3'45"N

5210000

5210000



North American Datum of 1983 (NAD 83)
Universal Transverse Mercator, Zone 12



- | | | |
|--|---|---------------------|
| Roads Open to Highway Legal Vehicles Only | Forest or Unit Boundary | Peaks |
| Roads Open to All Vehicles | National Forest System Lands | Milepost Marker |
| Trails Open to All Vehicles | Non-National Forest System Lands within the National Forest | FS Campground |
| Trails Open to Vehicles 50" or Less in Width | Other Public Lands | Picnic Area |
| Trails Open to Wheeled Vehicles 50" or Less in Width | Lakes and Rivers | Motorized Trailhead |
| Trails Open to Motorcycles Only | Township and Range Lines | Information Site |
| Seasonal Designation (See Table)
{Used along with road or trail listed above} | Section Lines | |
| Highways, US, State, County | Political Boundary | |
| Other Public Roads | | |

Table 4

Map Page 4

Seasonal Designations			
Route Number	Dates Allowed	Beginning Mile Post	Ending Mile Post
Trails open to motorcycles, with Seasonal Designation			
417	06/01-10/31	0.000	3.600
731	12/01-10/14	0.000	2.920
732	12/01-10/14	0.000	4.790
736	12/01-10/14	0.000	6.665
739	12/01-10/14	0.000	3.430
Trails open to Wheeled Vehicles 50" or less in width, with Seasonal Designation			
325	12/01-10/14	2.270	4.135
726	12/01-10/14	0.000	3.770
727	12/01-10/14	0.000	0.930

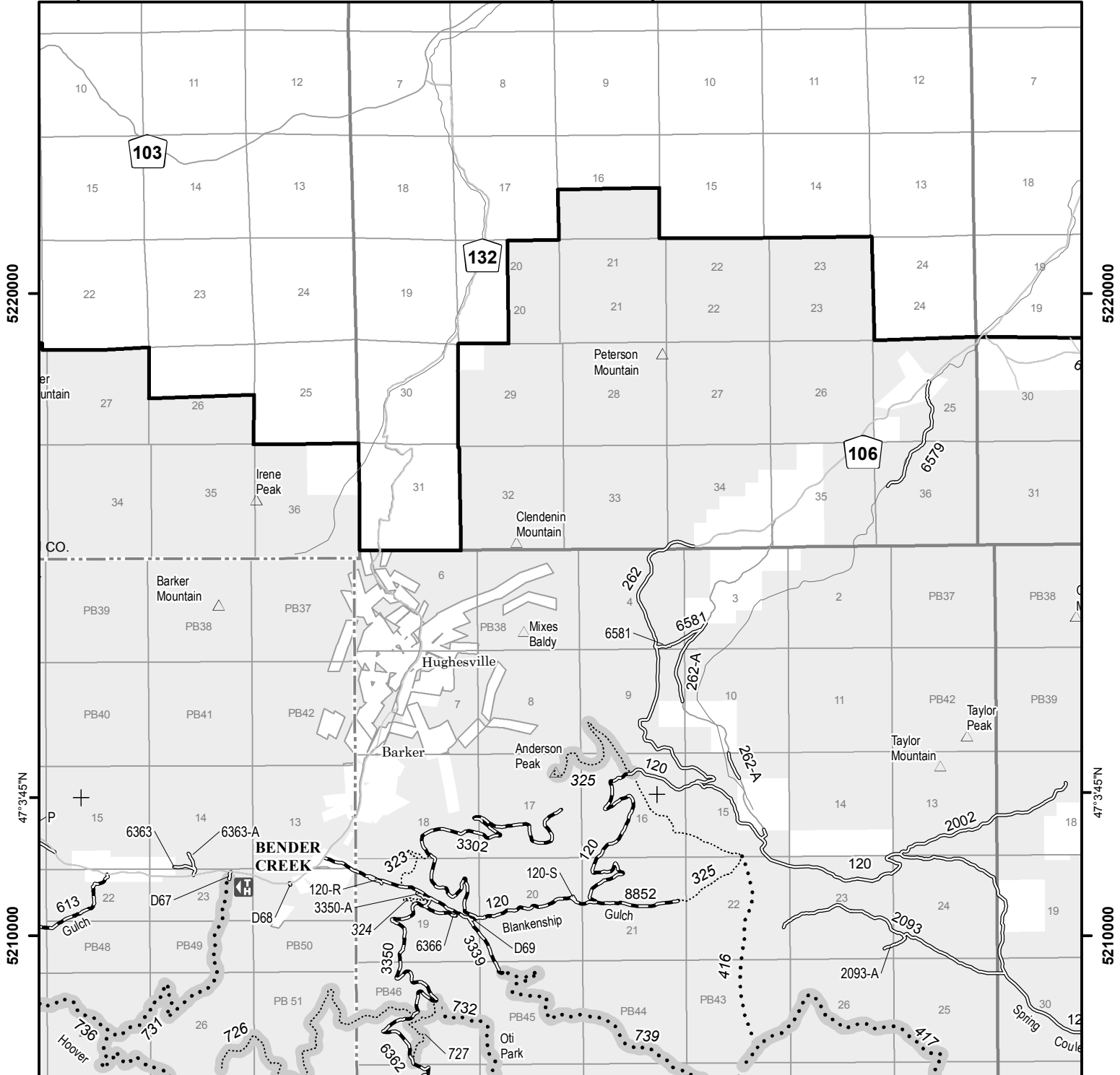
Motor Vehicle Use Map 2021 - Helena-Lewis and Clark National Forest Little Belt Mountains - Map 4 of 24



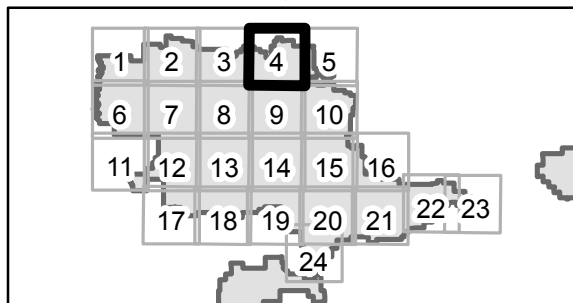
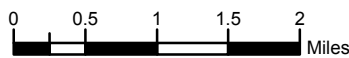
110°42'5"W

530000

110°35'0"W



North American Datum of 1983 (NAD 83)
Universal Transverse Mercator, Zone 12



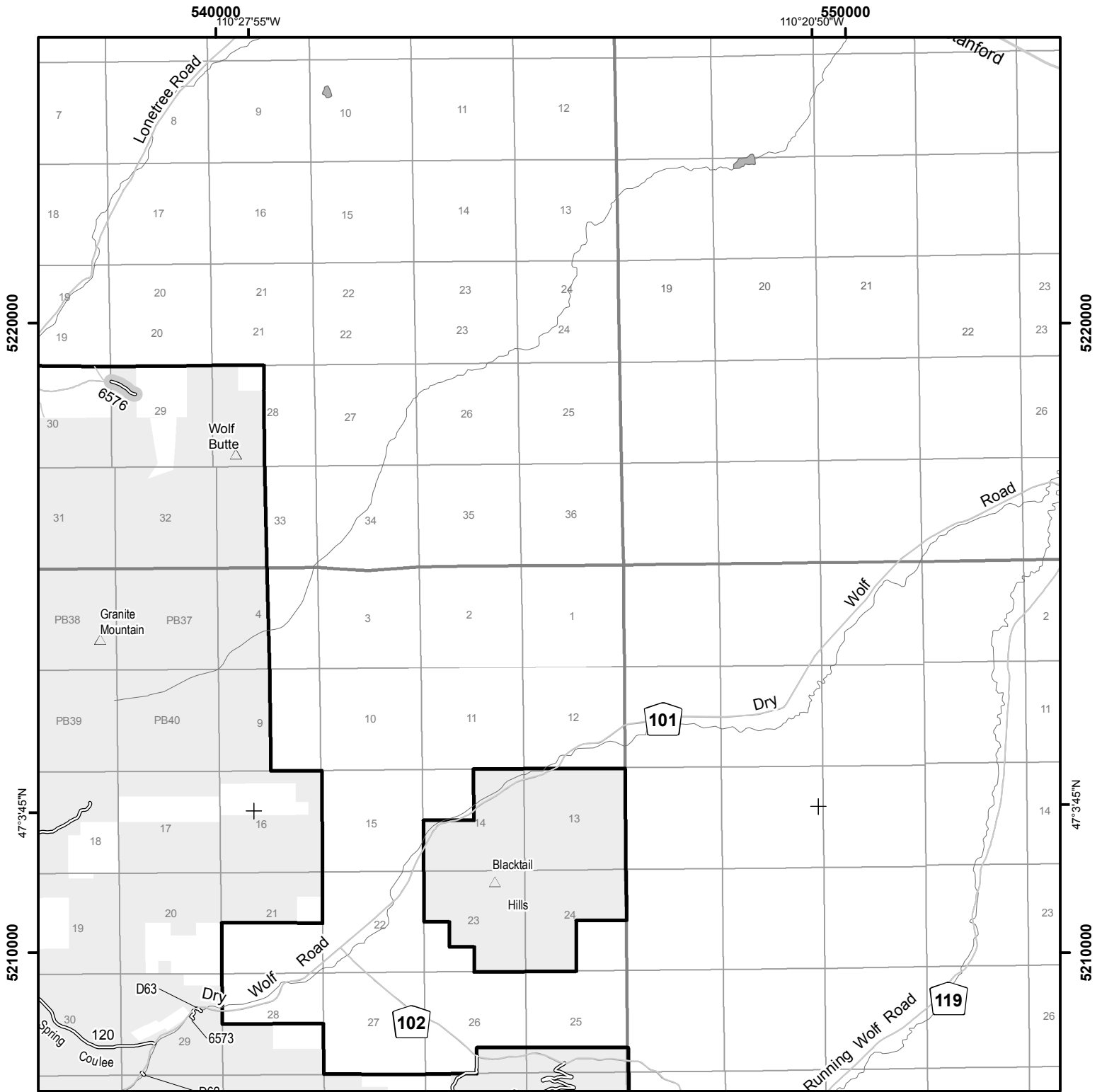
- | | | |
|--|---|---------------------|
| Roads Open to Highway Legal Vehicles Only | Forest or Unit Boundary | Peaks |
| Roads Open to All Vehicles | National Forest System Lands | Milepost Marker |
| Trails Open to All Vehicles | Non-National Forest System Lands within the National Forest | FS Campground |
| Trails Open to Vehicles 50" or Less in Width | Other Public Lands | Picnic Area |
| Trails Open to Wheeled Vehicles 50" or Less in Width | Lakes and Rivers | Motorized Trailhead |
| Trails Open to Motorcycles Only | Township and Range Lines | Information Site |
| Seasonal Designation (See Table)
{Used along with road or trail listed above} | Section Lines | |
| Highways, US, State, County | Political Boundary | |
| Other Public Roads | | |

Table 5

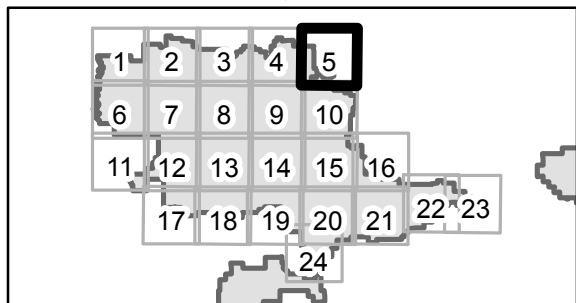
Map Page 5

Seasonal Designations			
Route Number	Dates Allowed	Beginning Mile Post	Ending Mile Post
	Roads open to highway legal vehicles only, with Seasonal Designation		
6576	05/16-10/14	0.833	1.110

Motor Vehicle Use Map 2021 - Helena-Lewis and Clark National Forest Little Belt Mountains - Map 5 of 24



North American Datum of 1983 (NAD 83)
Universal Transverse Mercator, Zone 12



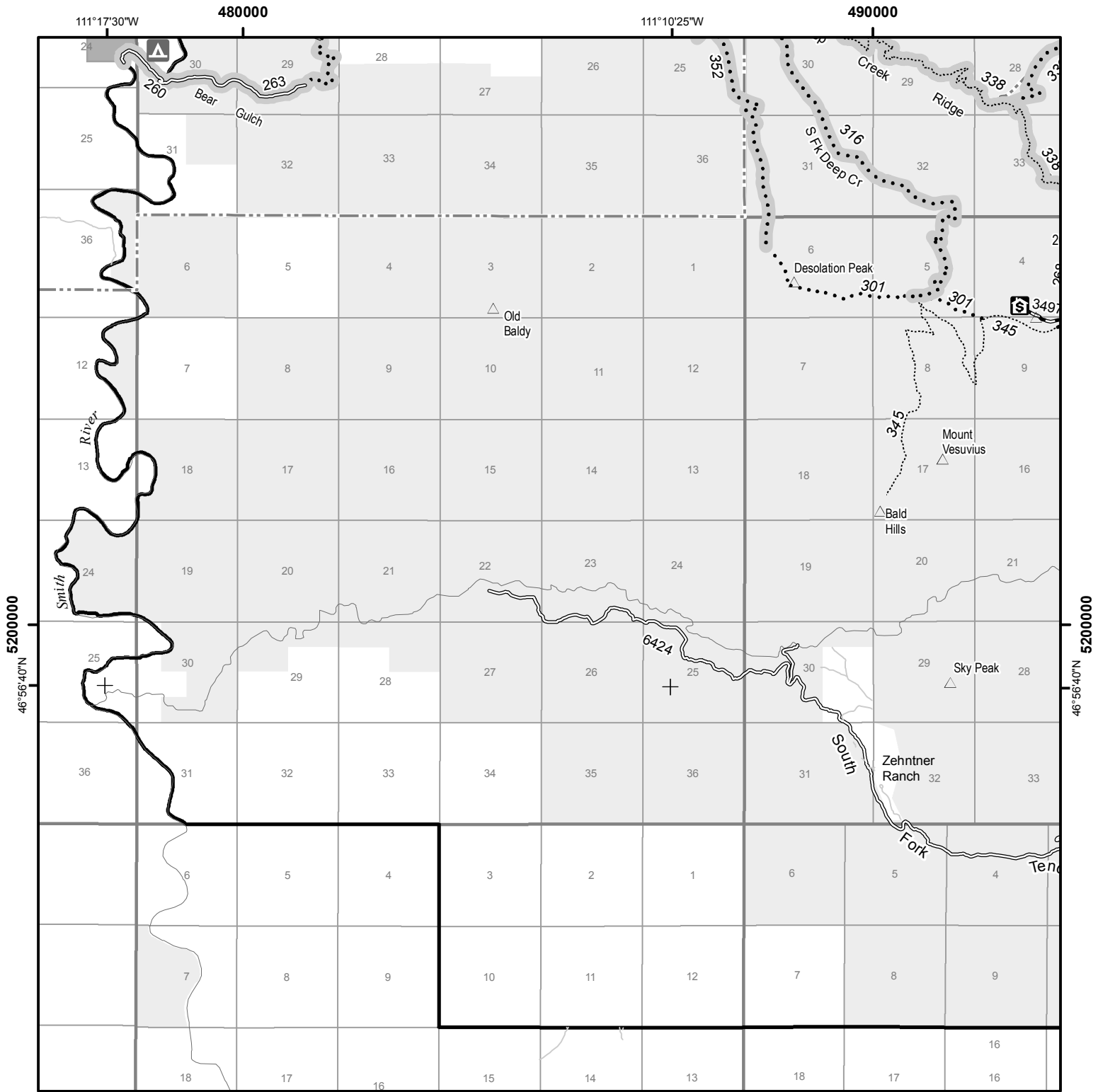
- | | | |
|--|---|---------------------|
| Roads Open to Highway Legal Vehicles Only | Forest or Unit Boundary | Peaks |
| Roads Open to All Vehicles | National Forest System Lands | Milepost Marker |
| Trails Open to All Vehicles | Non-National Forest System Lands within the National Forest | FS Campground |
| Trails Open to Vehicles 50" or Less in Width | Other Public Lands | Picnic Area |
| Trails Open to Wheeled Vehicles 50" or Less in Width | Lakes and Rivers | Motorized Trailhead |
| Trails Open to Motorcycles Only | Township and Range Lines | Information Site |
| Seasonal Designation (See Table)
{Used along with road or trail listed above} | Section Lines | |
| Highways, US, State, County | Political Boundary | |
| Other Public Roads | | |

Table 6

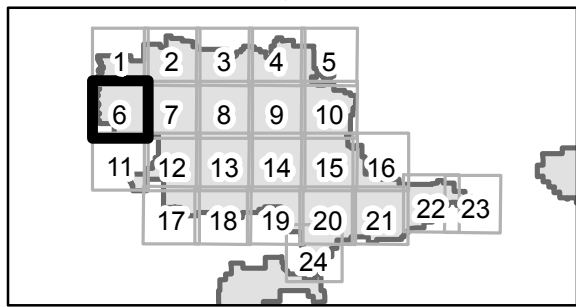
Map Page 6

Seasonal Designations			
Route Number	Dates Allowed	Beginning Mile Post	Ending Mile Post
Roads open to highway legal vehicles only, with Seasonal Designation			
260	07/15-11/30	1.006	2.050
263	07/15-11/30	0.230	1.460
Trails open to motorcycles, with Seasonal Designation			
311-A	07/15-11/30	0.000	1.370
316	07/01-11/30	0.000	5.736
339	07/01-11/30	0.000	1.691
352	07/01-11/30	0.000	3.620
Trails open to Wheeled Vehicles 50" or less in width, with Seasonal Designation			
338	07/01-11/30	0.000	8.259

Motor Vehicle Use Map 2021 - Helena-Lewis and Clark National Forest Little Belt Mountains - Map 6 of 24



North American Datum of 1983 (NAD 83)
Universal Transverse Mercator, Zone 12



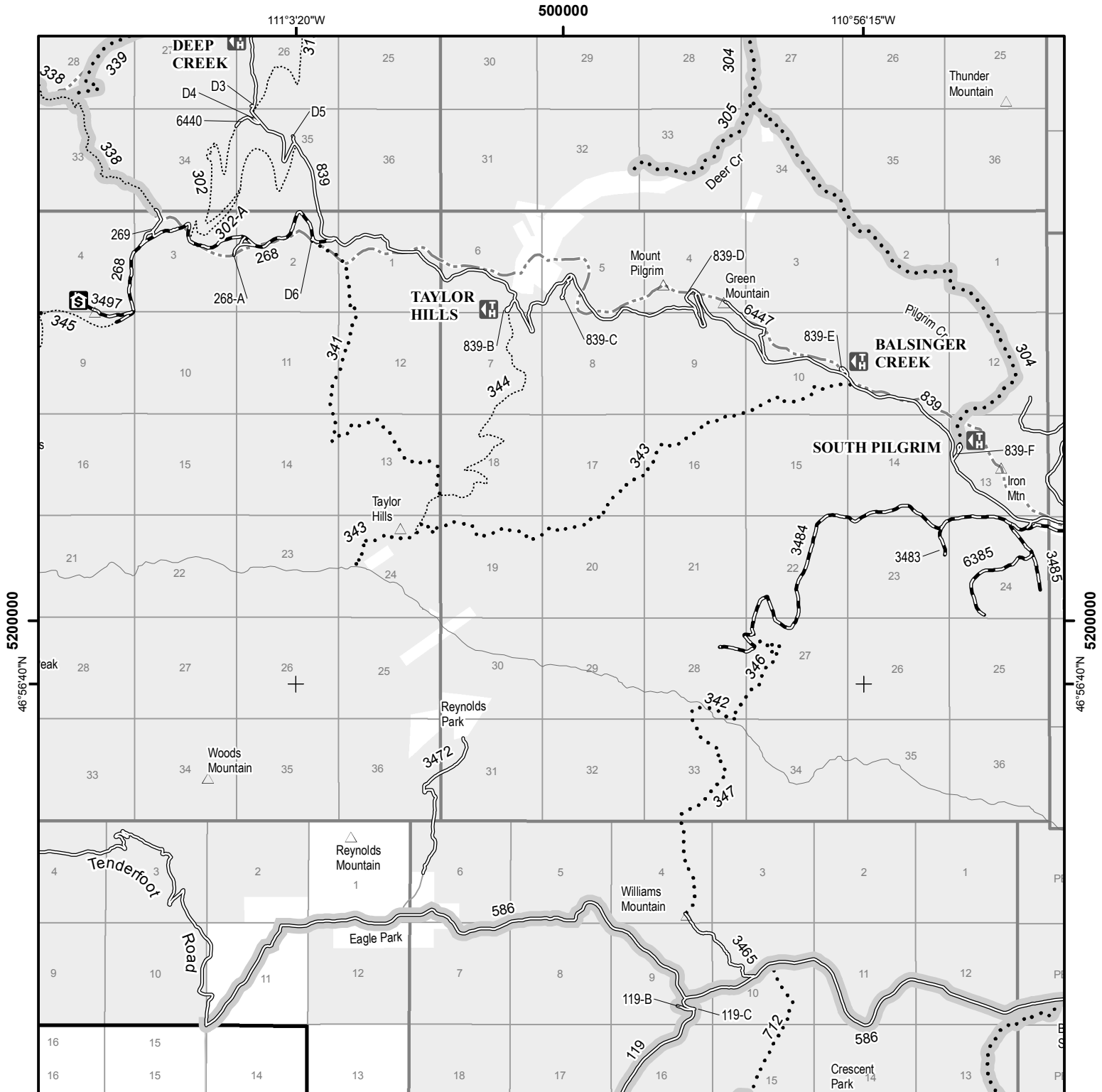
- | | | |
|--|---|---------------------|
| Roads Open to Highway Legal Vehicles Only | Forest or Unit Boundary | Peaks |
| Roads Open to All Vehicles | National Forest System Lands | Milepost Marker |
| Trails Open to All Vehicles | Non-National Forest System Lands within the National Forest | FS Campground |
| Trails Open to Vehicles 50" or Less in Width | Other Public Lands | Picnic Area |
| Trails Open to Wheeled Vehicles 50" or Less in Width | Lakes and Rivers | Motorized Trailhead |
| Trails Open to Motorcycles Only | Township and Range Lines | Information Site |
| Seasonal Designation (See Table)
{Used along with road or trail listed above} | Section Lines | |
| Highways, US, State, County | Political Boundary | |
| Other Public Roads | | |

Table 7

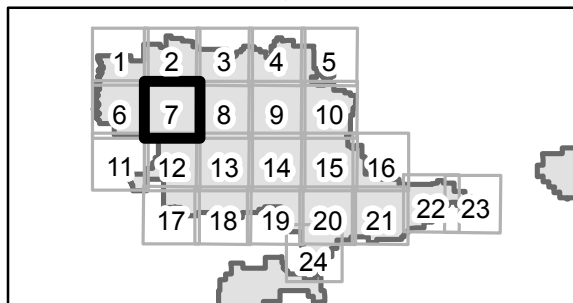
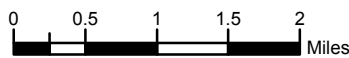
Map Page 7

Seasonal Designations			
Route Number	Dates Allowed	Beginning Mile Post	Ending Mile Post
Roads open to highway legal vehicles only, with Seasonal Designation			
119	05/16-11/30	2.625	16.288
119-B	05/16-11/30	2.896	3.047
119-C	05/16-11/30	1.403	1.433
586	05/16-11/30	20.009	33.808
Trails open to motorcycles, with Seasonal Designation			
304	05/16-10/14	0.000	9.483
305	05/16-10/14	1.458	3.100
339	07/01-11/30	0.000	1.691
722	07/01-08/31	0.000	4.651
Trails open to Wheeled Vehicles 50" or less in width, with Seasonal Designation			
338	07/01-11/30	0.000	8.259

Motor Vehicle Use Map 2021 - Helena-Lewis and Clark National Forest Little Belt Mountains - Map 7 of 24



North American Datum of 1983 (NAD 83)
Universal Transverse Mercator, Zone 12



- | | | |
|--|---|---------------------|
| Roads Open to Highway Legal Vehicles Only | Forest or Unit Boundary | Peaks |
| Roads Open to All Vehicles | National Forest System Lands | Milepost Marker |
| Trails Open to All Vehicles | Non-National Forest System Lands within the National Forest | FS Campground |
| Trails Open to Vehicles 50' or Less in Width | Other Public Lands | Picnic Area |
| Trails Open to Wheeled Vehicles 50' or Less in Width | Lakes and Rivers | Motorized Trailhead |
| Trails Open to Motorcycles Only | Township and Range Lines | Information Site |
| Seasonal Designation (See Table)
{Used along with road or trail listed above} | Section Lines | |
| Highways, US, State, County | Political Boundary | |
| Other Public Roads | | |

Table 8

Map Page 8

Seasonal Designations			
Route Number	Dates Allowed	Beginning Mile Post	Ending Mile Post
Roads open to all Vehicles, with Seasonal Designation			
3412	06/01-11/30	0.000	4.960
6407	05/16-11/30	0.000	4.000
6407	07/01-10/14	4.000	5.842
Roads open to highway legal vehicles only, with Seasonal Designation			
204	05/16-11/30	0.000	11.286
586	05/16-11/30	26.048	33.808
839	05/16-11/30	0.000	11.431
6511	06/16-04/30	0.125	1.343
Trails open to motorcycles, with Seasonal Designation			
304	05/16-10/14	0.000	9.483
711	07/01-10/14	0.000	8.600
734	12/01-08/31	0.000	3.755
736	12/01-10/14	0.000	6.665
Trails open to Wheeled Vehicles 50" or less in width, with Seasonal Designation			
328	06/16-04/30	0.000	2.160
745	12/01-10/14	0.000	3.500

Motor Vehicle Use Map 2021 - Helena-Lewis and Clark National Forest Little Belt Mountains - Map 8 of 24

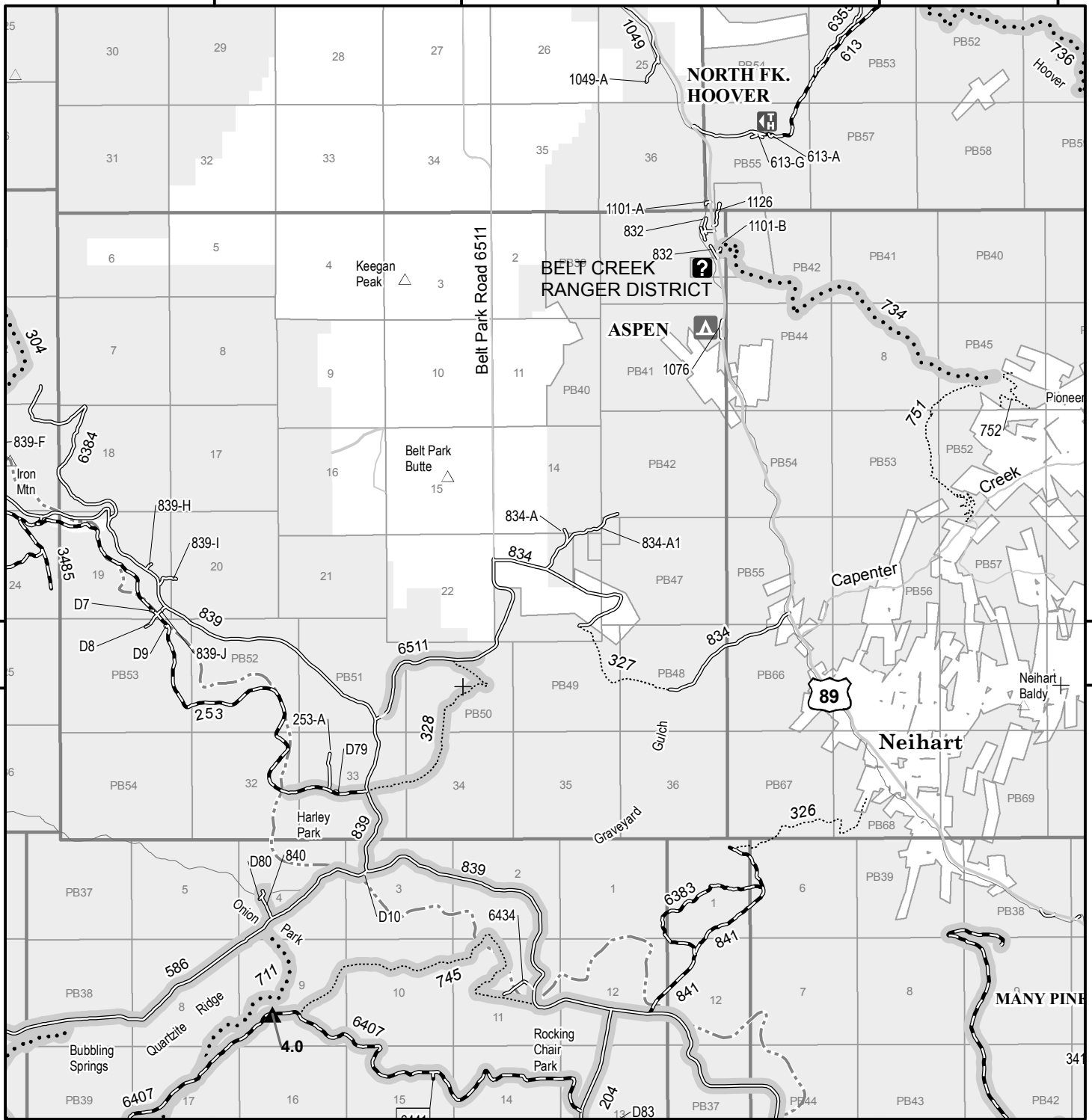


510000

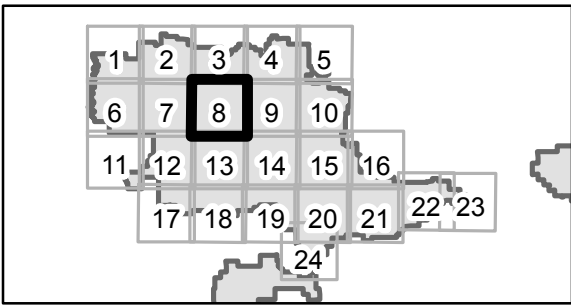
110°49'10"W

520000

110°42'5"W



North American Datum of 1983 (NAD 83)
Universal Transverse Mercator, Zone 12



- | | | |
|--|---|---------------------|
| Roads Open to Highway Legal Vehicles Only | Forest or Unit Boundary | Peaks |
| Roads Open to All Vehicles | National Forest System Lands | Milepost Marker |
| Trails Open to All Vehicles | Non-National Forest System Lands within the National Forest | FS Campground |
| Trails Open to Vehicles 50' or Less in Width | Other Public Lands | Picnic Area |
| Trails Open to Wheeled Vehicles 50' or Less in Width | Lakes and Rivers | Motorized Trailhead |
| Trails Open to Motorcycles Only | Township and Range Lines | Information Site |
| Seasonal Designation (See Table)
{Used along with road or trail listed above} | Section Lines | |
| Highways, US, State, County | Political Boundary | |
| Other Public Roads | | |

Table 9

Map Page 9

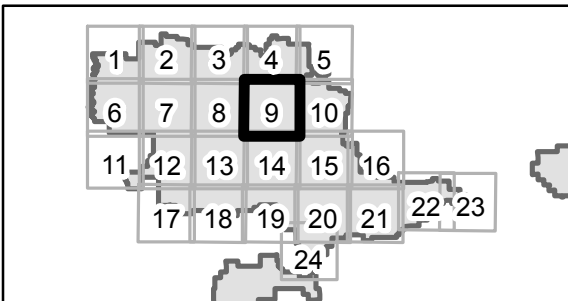
Seasonal Designations			
Route Number	Dates Allowed	Beginning Mile Post	Ending Mile Post
Roads open to all Vehicles, with Seasonal Designation			
251	05/16-11/30	31.920	39.302
267	05/16-11/30	0.000	3.562
3328	12/01-08/31	12.881	16.692
Roads open to highway legal vehicles only, with Seasonal Designation			
281	12/01-10/14	0.566	1.414
2000	12/01-08/31	1.200	3.928
2001	12/01-08/31	0.000	1.084
8860005	05/16-11/30	0.065	0.139
Trails open to motorcycles, with Seasonal Designation			
401	12/01-10/14	1.308	5.950
401-A	12/01-10/14	0.000	1.610
402	12/01-10/14	0.000	4.200
414	12/01-10/14	0.000	2.111
417	06/01-10/31	0.000	3.600
731	12/01-10/14	0.000	2.920
732	12/01-10/14	0.000	4.790
733	12/01-10/14	0.000	2.453
733-A	12/01-10/14	0.000	0.590
734	12/01-10/14	6.650	7.920
736	12/01-10/14	0.000	6.665
736-A	12/01-10/14	0.000	0.950
739	12/01-10/14	0.000	3.430
Trails open to Wheeled Vehicles 50" or less in width, with Seasonal Designation			
726	12/01-10/14	0.000	3.770
727	12/01-10/14	0.000	0.930

Motor Vehicle Use Map 2021 - Helena-Lewis and Clark National Forest

Little Belt Mountains - Map 9 of 24



North American Datum of 1983 (NAD 83)
 Universal Transverse Mercator, Zone 12



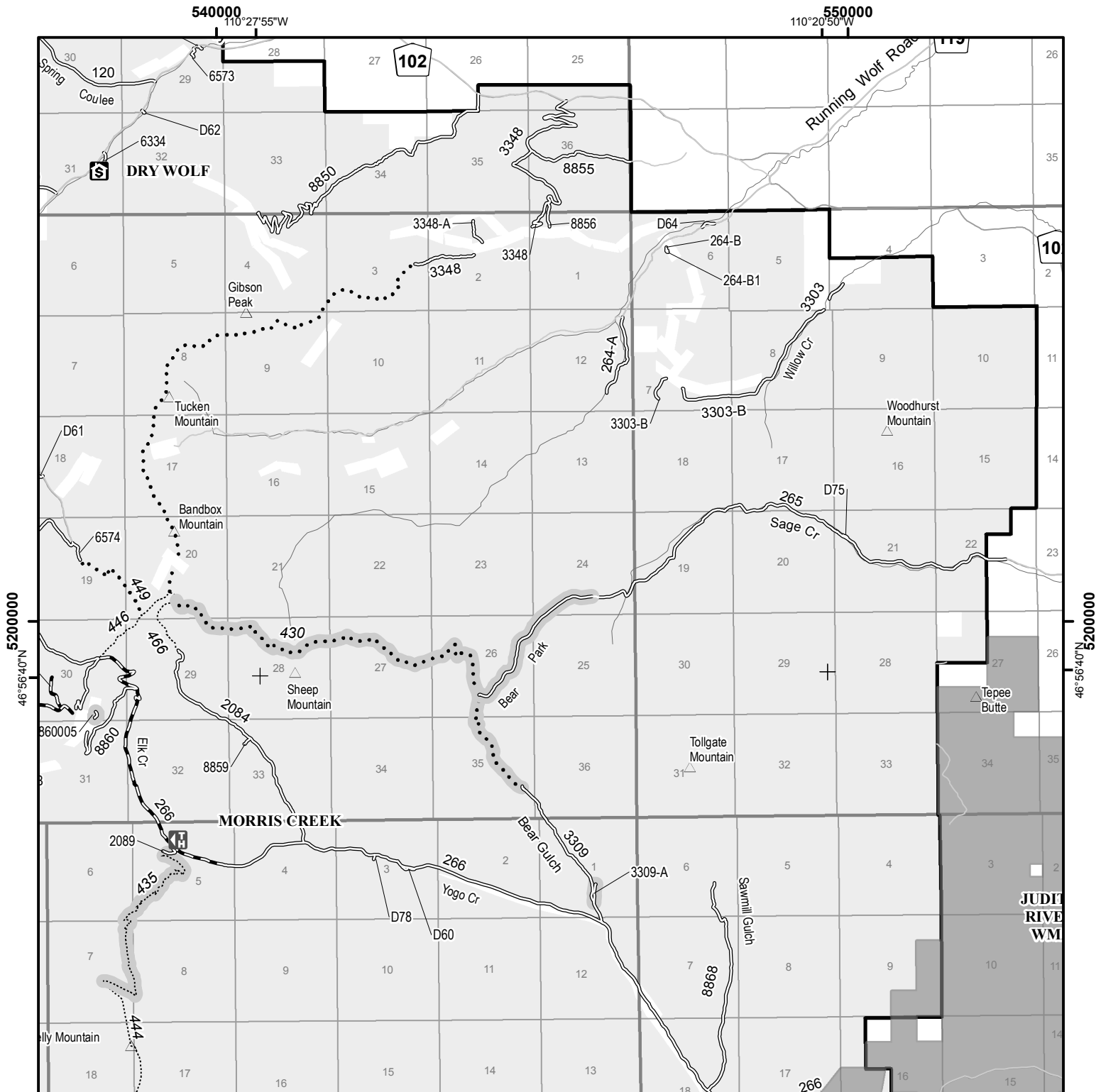
- | | | |
|--|---|---------------------|
| Roads Open to Highway Legal Vehicles Only | Forest or Unit Boundary | Peaks |
| Roads Open to All Vehicles | National Forest System Lands | Milepost Marker |
| Trails Open to All Vehicles | Non-National Forest System Lands within the National Forest | FS Campground |
| Trails Open to Vehicles 50' or Less in Width | Other Public Lands | Picnic Area |
| Trails Open to Wheeled Vehicles 50' or Less in Width | Lakes and Rivers | Motorized Trailhead |
| Trails Open to Motorcycles Only | Township and Range Lines | Information Site |
| Seasonal Designation (See Table)
{Used along with road or trail listed above} | Section Lines | |
| Highways, US, State, County | Political Boundary | |
| Other Public Roads | | |

Table 10

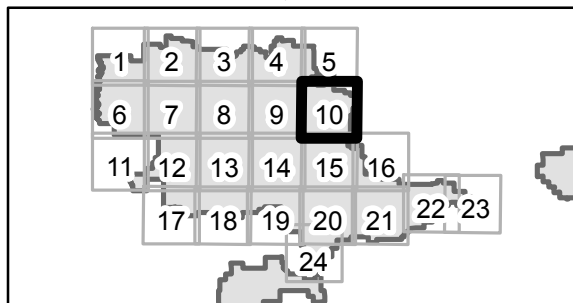
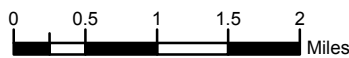
Map Page 10

Seasonal Designations			
Route Number	Dates Allowed	Beginning Mile Post	Ending Mile Post
Roads open to highway legal vehicles only, with Seasonal Designation			
265	07/01-10/14	6.488	8.131
3309-A	07/01-10/14	0.000	0.184
8860005	05/16-11/30	0.065	0.139
Trails open to motorcycles, with Seasonal Designation			
430	07/01-10/14	0.000	5.160
Trails open to Wheeled Vehicles 50" or less in width, with Seasonal Designation			
435	07/01-08/31	0.000	2.970

Motor Vehicle Use Map 2021 - Helena-Lewis and Clark National Forest Little Belt Mountains - Map 10 of 24



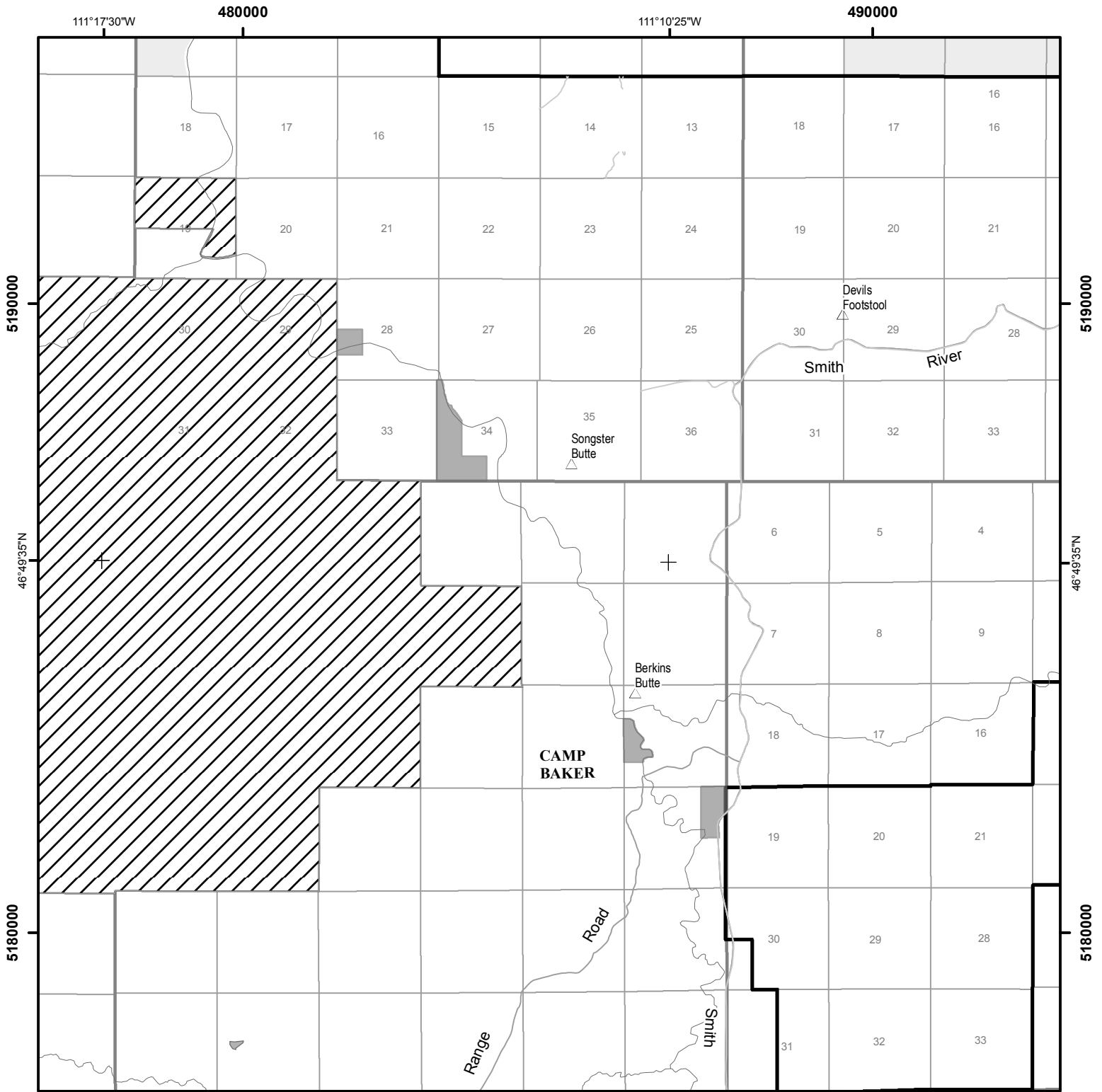
North American Datum of 1983 (NAD 83)
Universal Transverse Mercator, Zone 12



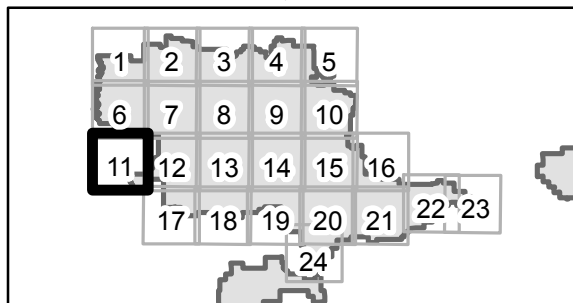
- | | | |
|--|---|---------------------|
| Roads Open to Highway Legal Vehicles Only | Forest or Unit Boundary | Peaks |
| Roads Open to All Vehicles | National Forest System Lands | Milepost Marker |
| Trails Open to All Vehicles | Non-National Forest System Lands within the National Forest | FS Campground |
| Trails Open to Vehicles 50' or Less in Width | Other Public Lands | Picnic Area |
| Trails Open to Wheeled Vehicles 50' or Less in Width | Lakes and Rivers | Motorized Trailhead |
| Trails Open to Motorcycles Only | Township and Range Lines | Information Site |
| Seasonal Designation (See Table)
{Used along with road or trail listed above} | Section Lines | |
| Highways, US, State, County | Political Boundary | |
| Other Public Roads | | |

Motor Vehicle Use Map 2021 - Helena-Lewis and Clark National Forest

Little Belt Mountains - Map 11 of 24



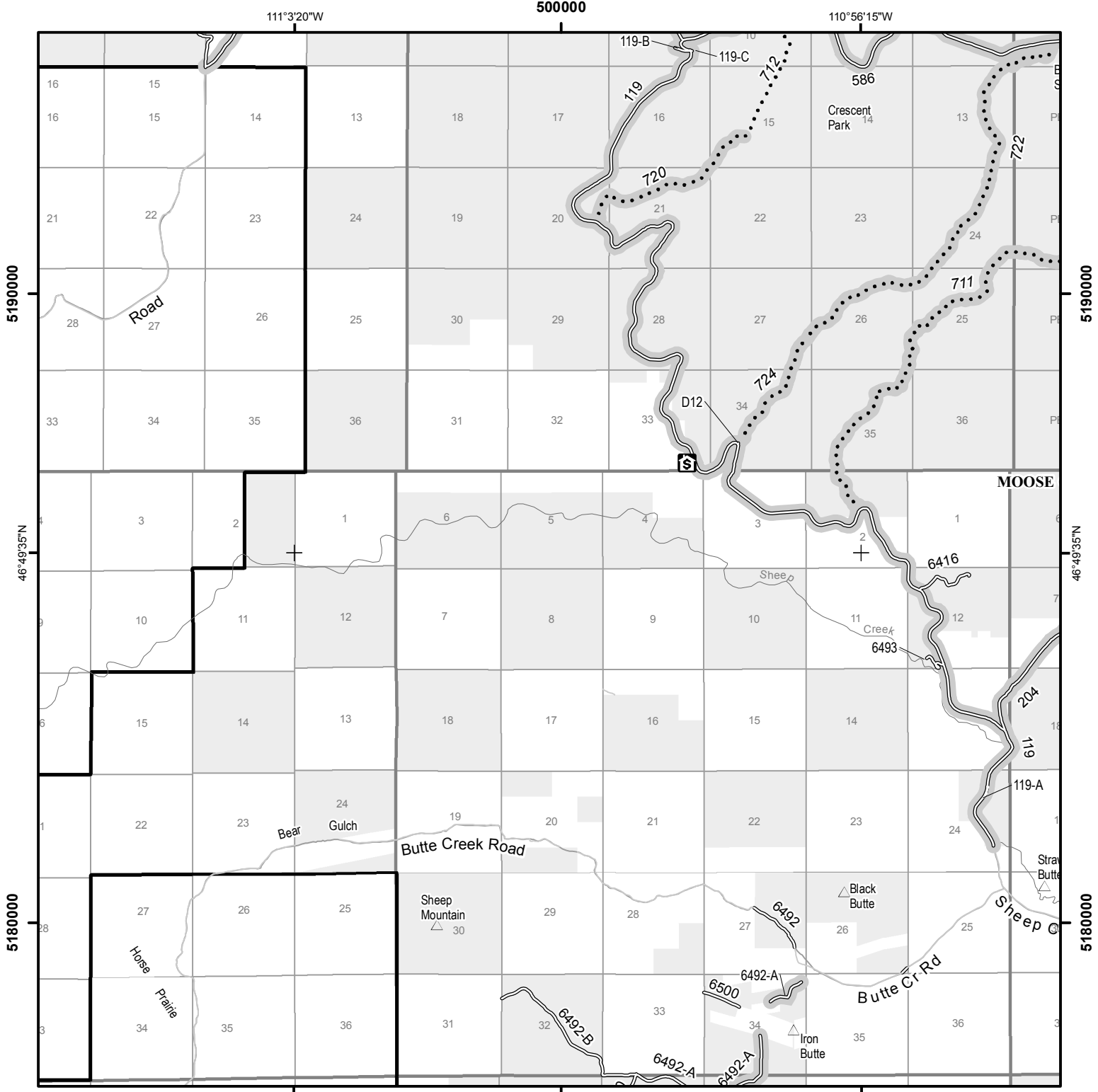
North American Datum of 1983 (NAD 83)
 Universal Transverse Mercator, Zone 12



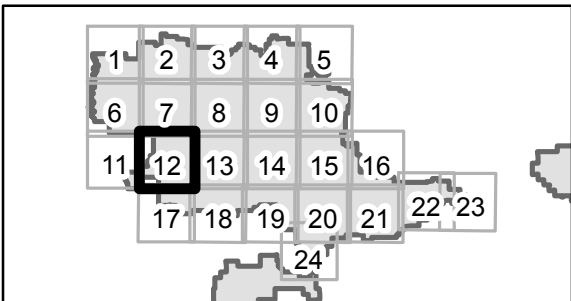
- | | | |
|--|---|---------------------|
| Roads Open to Highway Legal Vehicles Only | Forest or Unit Boundary | Peaks |
| Roads Open to All Vehicles | National Forest System Lands | Milepost Marker |
| Trails Open to All Vehicles | Non-National Forest System Lands within the National Forest | FS Campground |
| Trails Open to Vehicles 50" or Less in Width | Other Public Lands | Picnic Area |
| Trails Open to Wheeled Vehicles 50" or Less in Width | Lakes and Rivers | Motorized Trailhead |
| Trails Open to Motorcycles Only | Township and Range Lines | Information Site |
| Seasonal Designation (See Table)
{Used along with road or trail listed above} | Section Lines | |
| Highways, US, State, County | Political Boundary | |
| Other Public Roads | | |

Seasonal Designations			
Route Number	Dates Allowed	Beginning Mile Post	Ending Mile Post
Roads open to highway legal vehicles only, with Seasonal Designation			
119	05/16-11/30	2.625	16.288
119-B	05/16-11/30	2.896	3.047
119-C	05/16-11/30	1.403	1.433
204	05/16-11/30	0.000	11.286
586	05/16-11/30	20.009	33.808
6492-A	05/16-11/30	0.193	0.590
6492-A	05/16-11/30	0.974	2.020
D012	05/16-11/30	0.000	0.012
Trails open to motorcycles, with Seasonal Designation			
711	07/01-10/14	0.000	8.600
720	07/01-10/14	0.000	1.900
722	07/01-08/31	0.000	4.651
724	07/01-08/31	0.000	1.528

Motor Vehicle Use Map 2021 - Helena-Lewis and Clark National Forest Little Belt Mountains - Map 12 of 24



North American Datum of 1983 (NAD 83)
Universal Transverse Mercator, Zone 12



- | | | |
|--|---|---------------------|
| Roads Open to Highway Legal Vehicles Only | Forest or Unit Boundary | Peaks |
| Roads Open to All Vehicles | National Forest System Lands | Milepost Marker |
| Trails Open to All Vehicles | Non-National Forest System Lands within the National Forest | FS Campground |
| Trails Open to Vehicles 50" or Less in Width | Other Public Lands | Picnic Area |
| Trails Open to Wheeled Vehicles 50" or Less in Width | Lakes and Rivers | Motorized Trailhead |
| Trails Open to Motorcycles Only | Township and Range Lines | Information Site |
| Seasonal Designation (See Table)
{Used along with road or trail listed above} | Section Lines | |
| Highways, US, State, County | Political Boundary | |
| Other Public Roads | | |

Table 13

Map Page 13

Seasonal Designations			
Route Number	Dates Allowed	Beginning Mile Post	Ending Mile Post
Roads open to all Vehicles, with Seasonal Designation			
836	05/16-11/30	0.000	4.314
1036	05/16-11/30	0.343	2.323
3412	06/01-11/30	0.000	4.960
3423	05/16-11/30	0.115	1.671
6379	06/01-11/30	0.000	1.105
6382	06/01-11/30	0.000	1.431
6407	05/16-11/30	0.000	4.000
6407	07/01-10/14	4.000	5.842
6407-A	07/01-10/14	0.000	0.804
6412	05/16-11/30	0.157	6.667
6413	05/16-11/30	1.564	10.466
6414	05/16-11/30	0.000	3.650
9185	05/16-11/30	0.000	7.391
Roads open to highway legal vehicles only, with Seasonal Designation			
119	05/16-11/30	2.625	16.288
204	05/16-11/30	0.000	11.286
204-A1	05/16-11/30	0.000	0.016
838	07/01-08/31	0.000	1.811
839	05/16-11/30	0.000	11.431
1036	05/16-11/30	0.000	0.343
6408	05/16-11/30	0.000	1.719
6408	05/16-11/30	2.125	2.189
6408	05/16-11/30	2.466	2.591
6488	05/16-11/30	0.000	0.137
6489	05/16-11/30	0.220	0.741
6494	05/16-11/30	0.000	1.100
Trails open to motorcycles, with Seasonal Designation			
711	07/01-10/14	0.000	8.600
721	07/01-10/14	0.000	2.413
722	07/01-08/31	0.000	4.651
Trails open to Wheeled Vehicles 50" or less in width, with Seasonal Designation			
714	12/01-08/31	0.000	3.610
747	12/01-10/14	0.000	6.248
748	05/16-11/30	0.000	3.791
749	05/16-11/30	0.000	3.000

Motor Vehicle Use Map 2021 - Helena-Lewis and Clark National Forest

Little Belt Mountains - Map 13 of 24

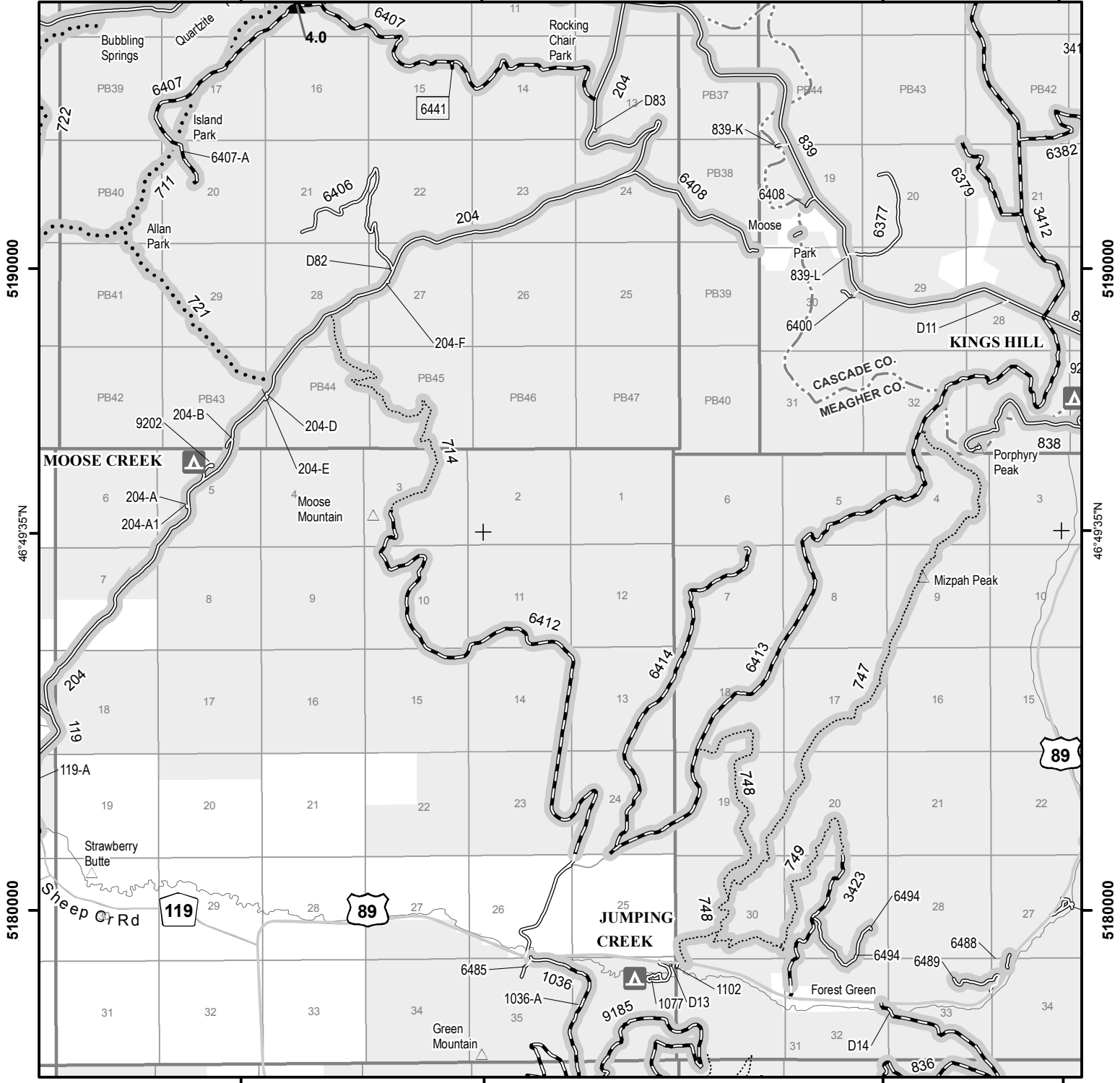


510000

110°49'10"W

520000

110°42'5"W



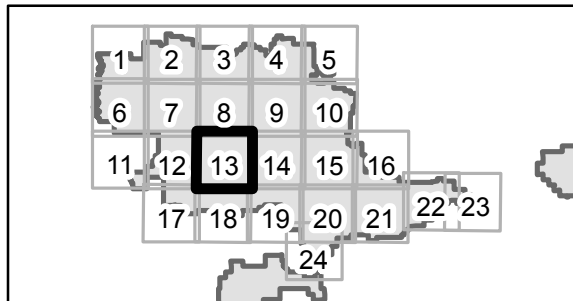
5190000

5190000

5180000

5180000

North American Datum of 1983 (NAD 83)
Universal Transverse Mercator, Zone 12

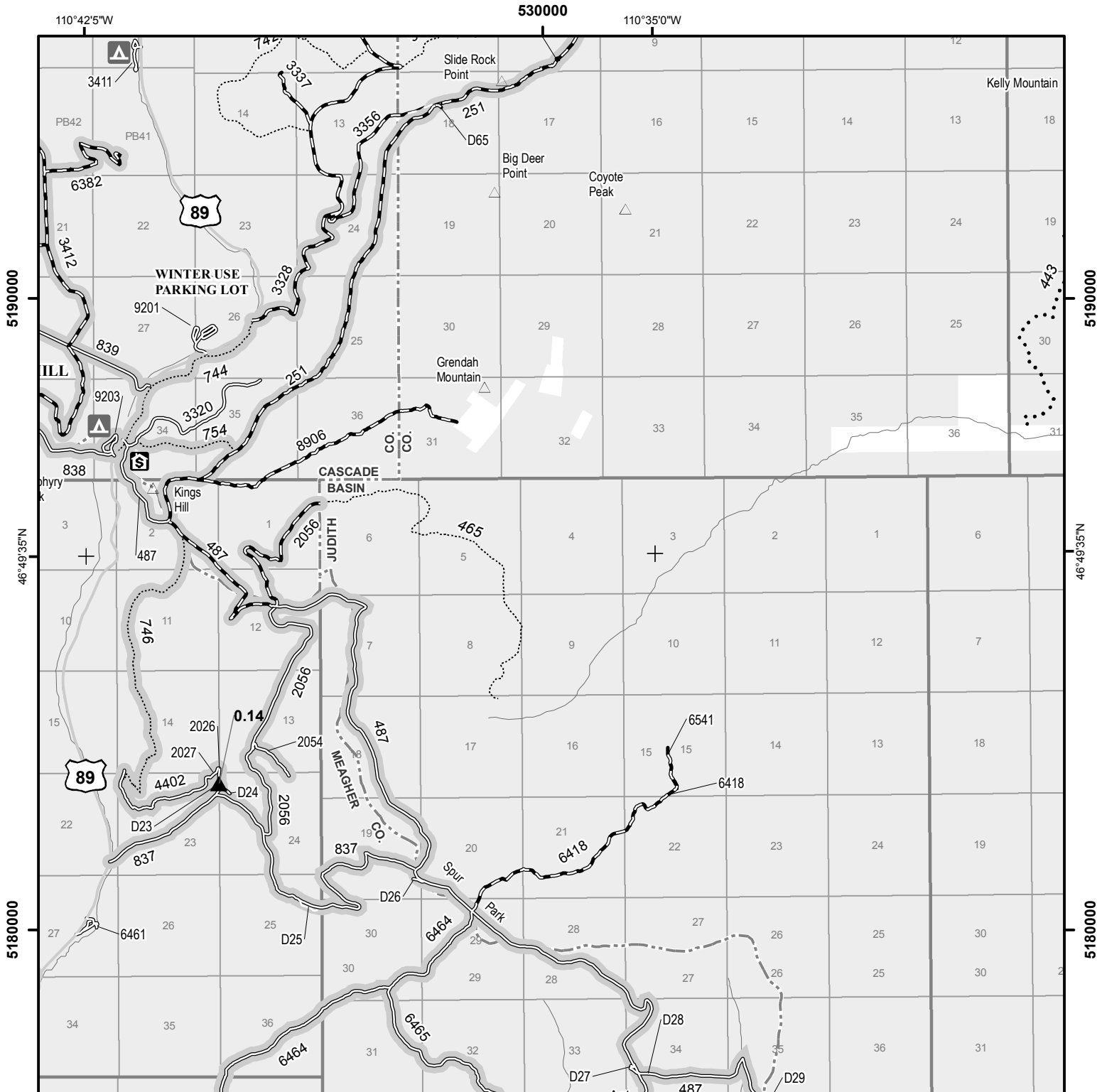


- | | | |
|--|---|---------------------|
| Roads Open to Highway Legal Vehicles Only | Forest or Unit Boundary | Peaks |
| Roads Open to All Vehicles | National Forest System Lands | Milepost Marker |
| Trails Open to All Vehicles | Non-National Forest System Lands within the National Forest | FS Campground |
| Trails Open to Vehicles 50" or Less in Width | Other Public Lands | Picnic Area |
| Trails Open to Wheeled Vehicles 50" or Less in Width | Lakes and Rivers | Motorized Trailhead |
| Trails Open to Motorcycles Only | Township and Range Lines | Information Site |
| Seasonal Designation (See Table)
{Used along with road or trail listed above} | Section Lines | |
| Highways, US, State, County | Political Boundary | |
| Other Public Roads | | |

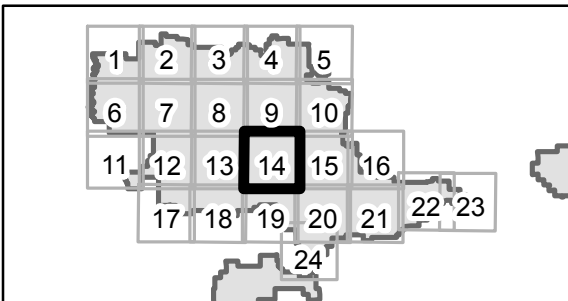
Seasonal Designations			
Route Number	Dates Allowed	Beginning Mile Post	Ending Mile Post
Roads open to all Vehicles, with Seasonal Designation			
251	05/16-11/30	31.920	39.302
487	05/16-11/30	45.025	46.878
2056	05/16-11/30	2.947	4.766
3328	05/16-11/30	0.000	1.924
3356	05/16-11/30	0.000	0.845
3412	06/01-11/30	0.000	4.960
6382	06/01-11/30	0.000	1.431
Roads open to highway legal vehicles only, with Seasonal Designation			
47	05/16-11/30	10.616	14.245
487	05/16-11/30	30.944	45.025
487	05/16-11/30	46.878	47.970
837	05/16-11/30	0.000	4.979
838	07/01-08/31	0.000	1.811
839	05/16-11/30	0.000	11.431
2026	05/16-11/30	0.000	0.136
2026	07/01-10/14	0.136	0.279
2027	07/01-10/14	0.000	0.156
2054	05/16-11/30	0.000	0.561
2056	05/16-11/30	0.000	2.947
4402	07/01-10/14	0.000	1.340
9203	05/16-11/30	0.000	0.507
Trails open to Wheeled Vehicles 50" or less in width, with Seasonal Designation			
744	05/16-11/30	0.000	2.048
746	07/01-10/14	0.000	3.382
754	05/16-11/30	0.000	1.061

Motor Vehicle Use Map 2021 - Helena-Lewis and Clark National Forest






Little Belt Mountains - Map 14 of 24



North American Datum of 1983 (NAD 83)
 Universal Transverse Mercator, Zone 12

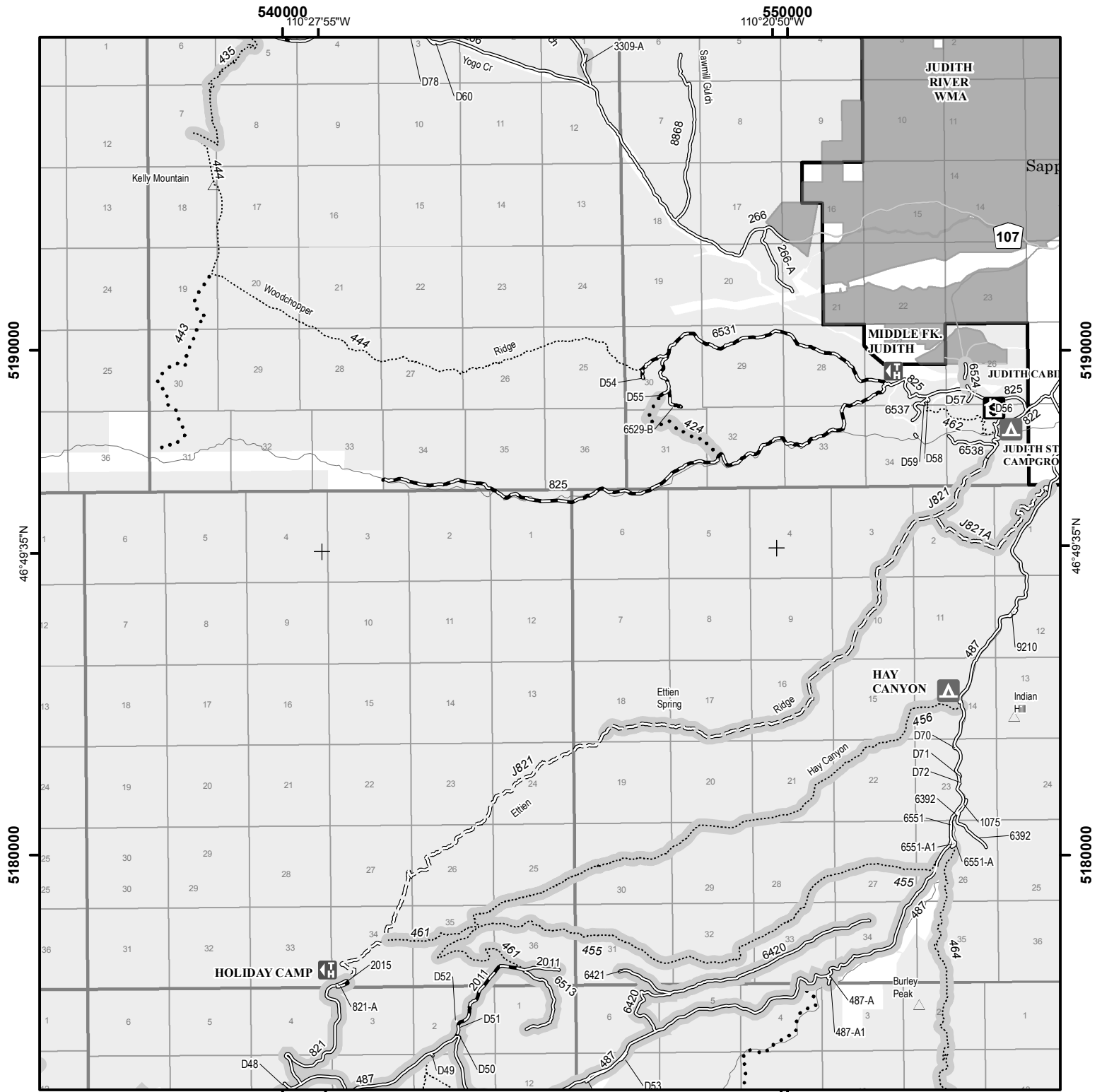


- | | | |
|--|---|---------------------|
| Roads Open to Highway Legal Vehicles Only | Forest or Unit Boundary | Peaks |
| Roads Open to All Vehicles | National Forest System Lands | Milepost Marker |
| Trails Open to All Vehicles | Non-National Forest System Lands within the National Forest | FS Campground |
| Trails Open to Vehicles 50" or Less in Width | Other Public Lands | Picnic Area |
| Trails Open to Wheeled Vehicles 50" or Less in Width | Lakes and Rivers | Motorized Trailhead |
| Trails Open to Motorcycles Only | Township and Range Lines | Information Site |
| Seasonal Designation (See Table)
{Used along with road or trail listed above} | Section Lines | |
| Highways, US, State, County | Political Boundary | |
| Other Public Roads | | |

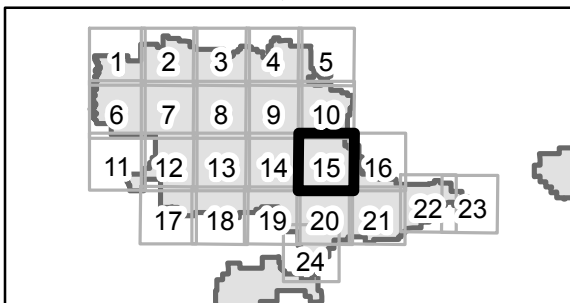
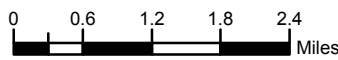
Seasonal Designations			
Route Number	Dates Allowed	Beginning Mile Post	Ending Mile Post
 Roads open to all Vehicles, with Seasonal Designation			
2011	07/01-10/14	0.000	1.380
 Roads open to highway legal vehicles only, with Seasonal Designation			
487	05/16-11/30	19.382	30.944
2011	07/01-10/14	1.380	1.810
6420	07/01-10/14	0.000	3.750
6421	07/01-10/14	0.000	0.713
6513	07/01-10/14	0.000	1.164
 Trails open to all vehicles, with Seasonal Designation			
J821	05/16-11/30	0.000	6.947
J821A	05/16-11/30	0.000	2.430
 Trails open to motorcycles, with Seasonal Designation			
424	07/01-10/14	0.729	2.026
 Trails open to Wheeled Vehicles 50" or less in width, with Seasonal Designation			
455	07/01-10/14	0.000	6.640
456	07/01-10/14	0.000	7.380
461	07/01-10/14	0.000	3.260
464	07/01-10/14	0.000	5.433

Motor Vehicle Use Map 2021 - Helena-Lewis and Clark National Forest

Little Belt Mountains - Map 15 of 24



North American Datum of 1983 (NAD 83)
 Universal Transverse Mercator, Zone 12



- | | | |
|--|---|---------------------|
| Roads Open to Highway Legal Vehicles Only | Forest or Unit Boundary | Peaks |
| Roads Open to All Vehicles | National Forest System Lands | Milepost Marker |
| Trails Open to All Vehicles | Non-National Forest System Lands within the National Forest | FS Campground |
| Trails Open to Vehicles 50' or Less in Width | Other Public Lands | Picnic Area |
| Trails Open to Wheeled Vehicles 50' or Less in Width | Lakes and Rivers | Motorized Trailhead |
| Trails Open to Motorcycles Only | Township and Range Lines | Information Site |
| Seasonal Designation (See Table)
{Used along with road or trail listed above} | Section Lines | |
| Highways, US, State, County | Political Boundary | |
| Other Public Roads | | |

Table 16

Map Page 16

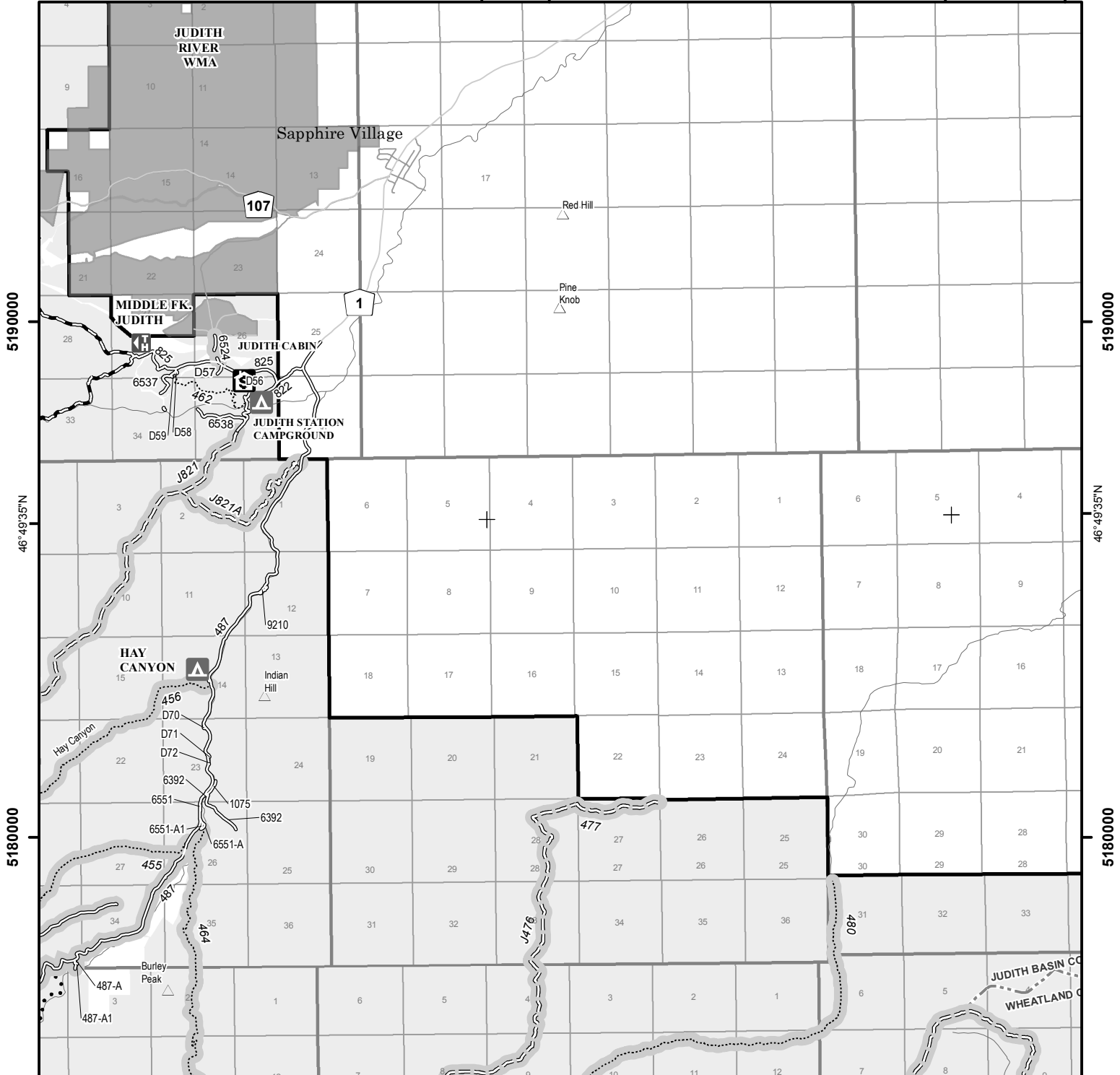
Seasonal Designations			
Route Number	Dates Allowed	Beginning Mile Post	Ending Mile Post
Roads open to highway legal vehicles only, with Seasonal Designation			
487	05/16-11/30	19.382	30.944
6524	05/16-11/30	0.000	0.065
6524	05/16-11/30	0.166	0.345
Trails open to all vehicles, with Seasonal Designation			
477	05/16-11/30	0.000	1.098
J476	05/16-11/30	0.000	7.150
J821	05/16-11/30	0.000	6.947
J821A	05/16-11/30	0.000	2.430
Trails open to Wheeled Vehicles 50" or less in width, with Seasonal Designation			
455	07/01-10/14	0.000	6.640
456	07/01-10/14	0.000	7.380
464	07/01-10/14	0.000	5.433
480	05/16-10/14	4.000	9.350

Motor Vehicle Use Map 2021 - Helena-Lewis and Clark National Forest Little Belt Mountains - Map 16 of 24

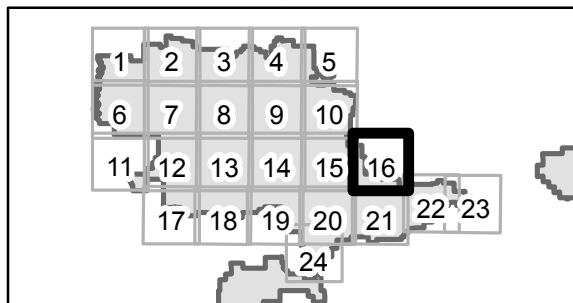
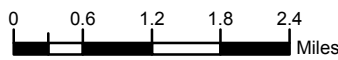


110°13'45"W 560000

110°6'40"W 570000



North American Datum of 1983 (NAD 83)
Universal Transverse Mercator, Zone 12

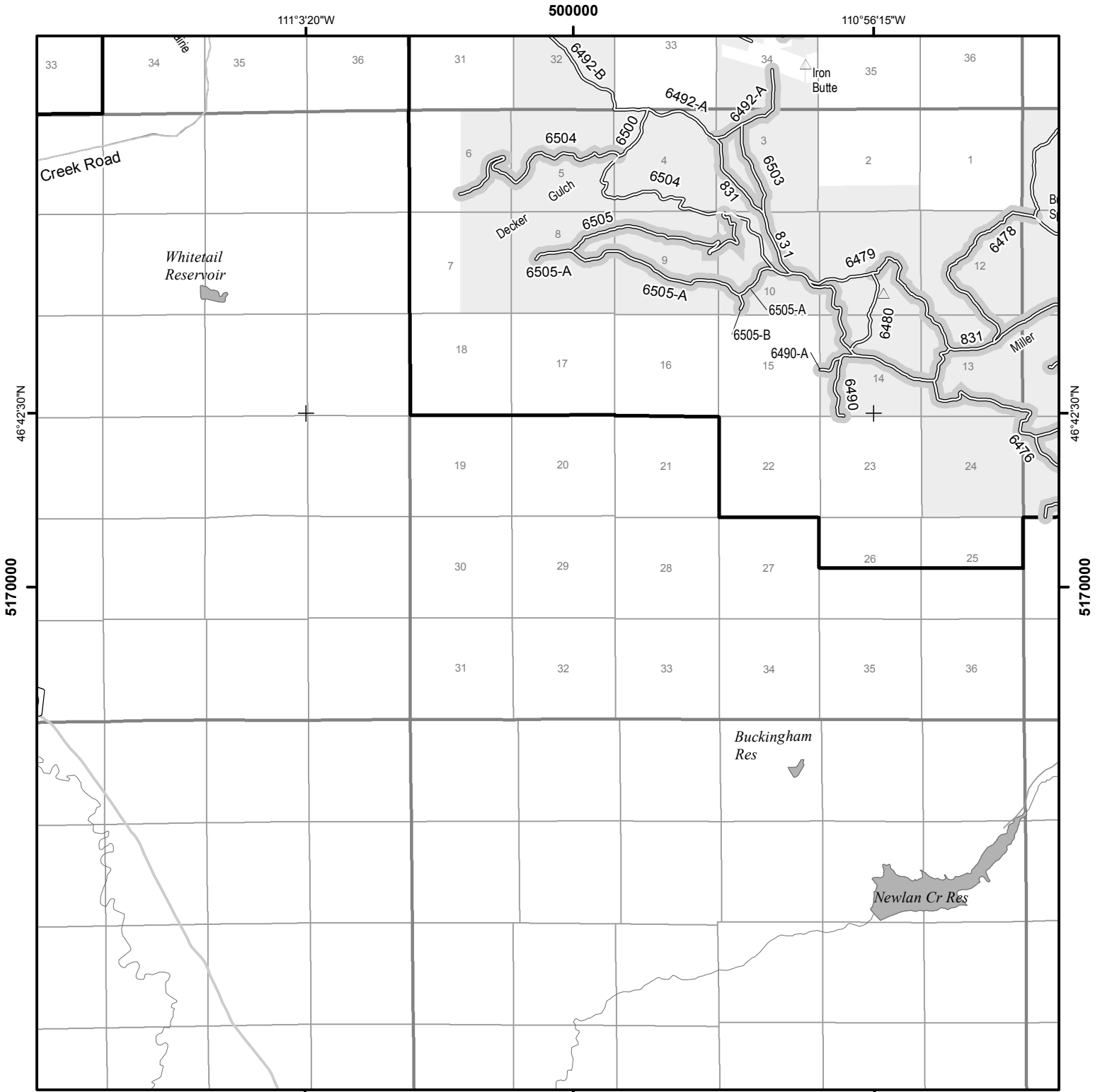


- | | | |
|--|---|---------------------|
| Roads Open to Highway Legal Vehicles Only | Forest or Unit Boundary | Peaks |
| Roads Open to All Vehicles | National Forest System Lands | Milepost Marker |
| Trails Open to All Vehicles | Non-National Forest System Lands within the National Forest | FS Campground |
| Trails Open to Vehicles 50" or Less in Width | Other Public Lands | Picnic Area |
| Trails Open to Wheeled Vehicles 50" or Less in Width | Lakes and Rivers | Motorized Trailhead |
| Trails Open to Motorcycles Only | Township and Range Lines | Information Site |
| Seasonal Designation (See Table)
{Used along with road or trail listed above} | Section Lines | |
| Highways, US, State, County | Political Boundary | |
| Other Public Roads | | |

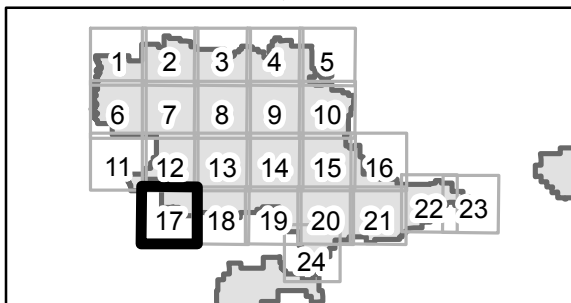
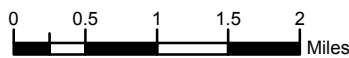
Map Page 17

Seasonal Designations			
Route Number	Dates Allowed	Beginning Mile Post	Ending Mile Post
	Roads open to highway legal vehicles only, with Seasonal Designation		
831	05/16-11/30	0.000	8.272
6476	12/01-08/31	0.000	2.859
6478	12/01-08/31	1.883	3.968
6479	12/01-08/31	0.000	1.457
6490	12/01-08/31	0.000	0.824
6490-A	12/01-08/31	0.000	0.292
6492-A	05/16-11/30	0.974	2.020
6503	12/01-08/31	0.000	0.952
6504	12/01-08/31	2.933	5.320
6505	12/01-08/31	0.000	2.467
6505-A	12/01-08/31	0.000	2.716
6505-B	12/01-08/31	0.000	0.221

Motor Vehicle Use Map 2021 - Helena-Lewis and Clark National Forest Little Belt Mountains - Map 17 of 24



North American Datum of 1983 (NAD 83)
Universal Transverse Mercator, Zone 12



- | | | |
|--|---|---------------------|
| Roads Open to Highway Legal Vehicles Only | Forest or Unit Boundary | Peaks |
| Roads Open to All Vehicles | National Forest System Lands | Milepost Marker |
| Trails Open to All Vehicles | Non-National Forest System Lands within the National Forest | FS Campground |
| Trails Open to Vehicles 50" or Less in Width | Other Public Lands | Picnic Area |
| Trails Open to Wheeled Vehicles 50" or Less in Width | Lakes and Rivers | Motorized Trailhead |
| Trails Open to Motorcycles Only | Township and Range Lines | Information Site |
| Seasonal Designation (See Table)
{Used along with road or trail listed above} | Section Lines | |
| Highways, US, State, County | Political Boundary | |
| Other Public Roads | | |

Table 18

Map Page 18

Seasonal Designations			
Route Number	Dates Allowed	Beginning Mile Post	Ending Mile Post
Roads open to all Vehicles, with Seasonal Designation			
836	05/16-11/30	0.000	4.314
1036	05/16-11/30	0.343	2.323
6464	05/16-11/30	3.969	5.580
9185	05/16-11/30	0.000	7.391
Roads open to highway legal vehicles only, with Seasonal Designation			
828	07/01-08/31	1.500	4.336
830	05/16-11/30	7.891	17.478
831	05/16-11/30	0.000	4.300
1036	07/01-10/14	2.323	3.605
2040	07/01-08/31	0.000	3.115
6464	05/16-11/30	0.000	3.969
6469	07/01-08/31	0.000	3.965
6473	12/01-08/31	0.000	2.254
6474	07/01-08/31	0.000	1.940
6475	07/01-08/31	0.000	1.972
6476	12/01-08/31	0.000	2.859
6477	12/01-08/31	0.000	1.673
6478	12/01-08/31	1.883	3.968

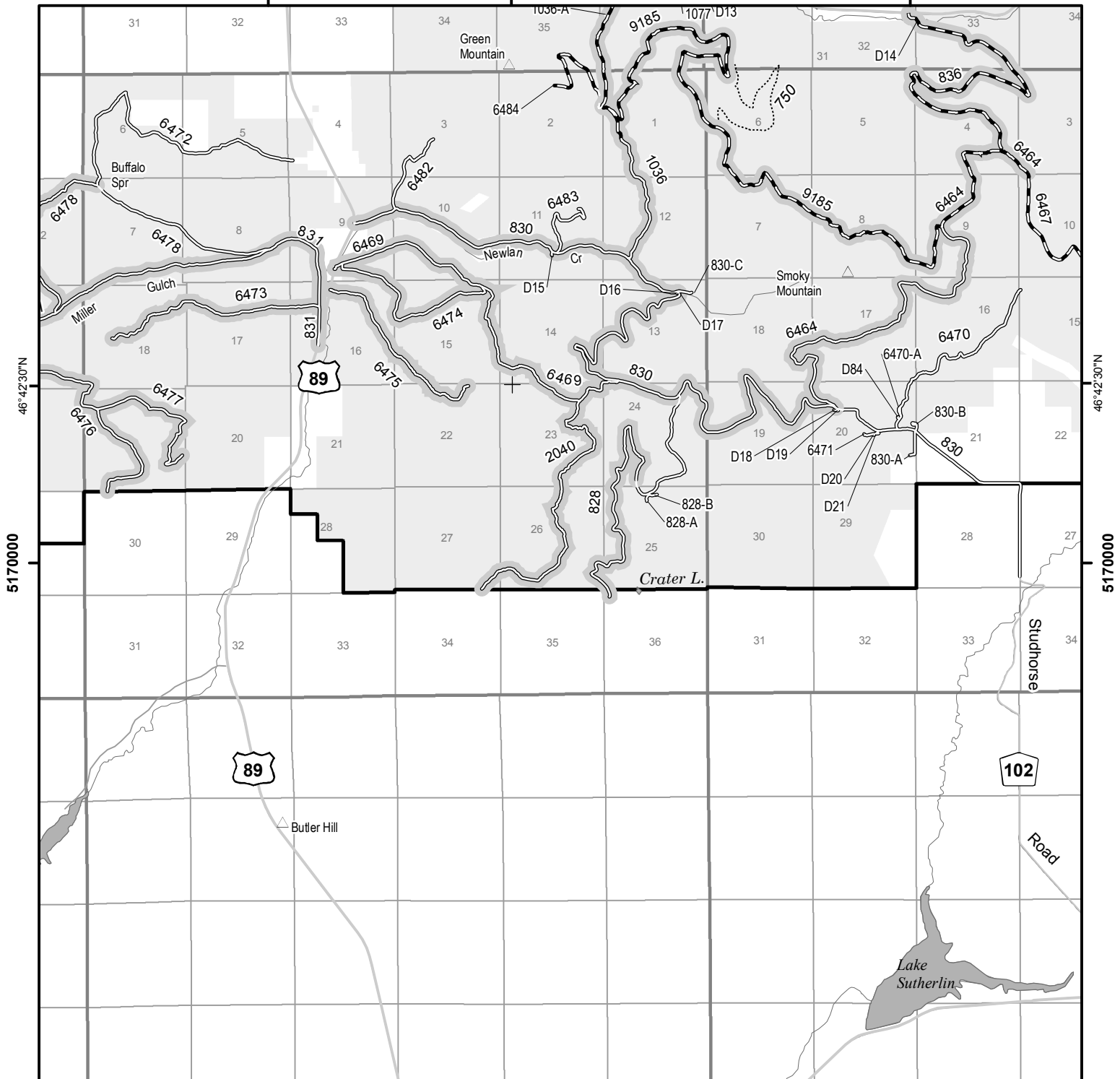
Motor Vehicle Use Map 2021 - Helena-Lewis and Clark National Forest Little Belt Mountains - Map 18 of 24



510000

110°49'10"W

520000



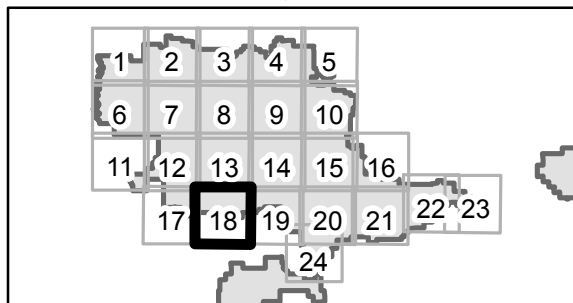
5170000

5170000

46°42'30"N

46°42'30"N

North American Datum of 1983 (NAD 83)
Universal Transverse Mercator, Zone 12

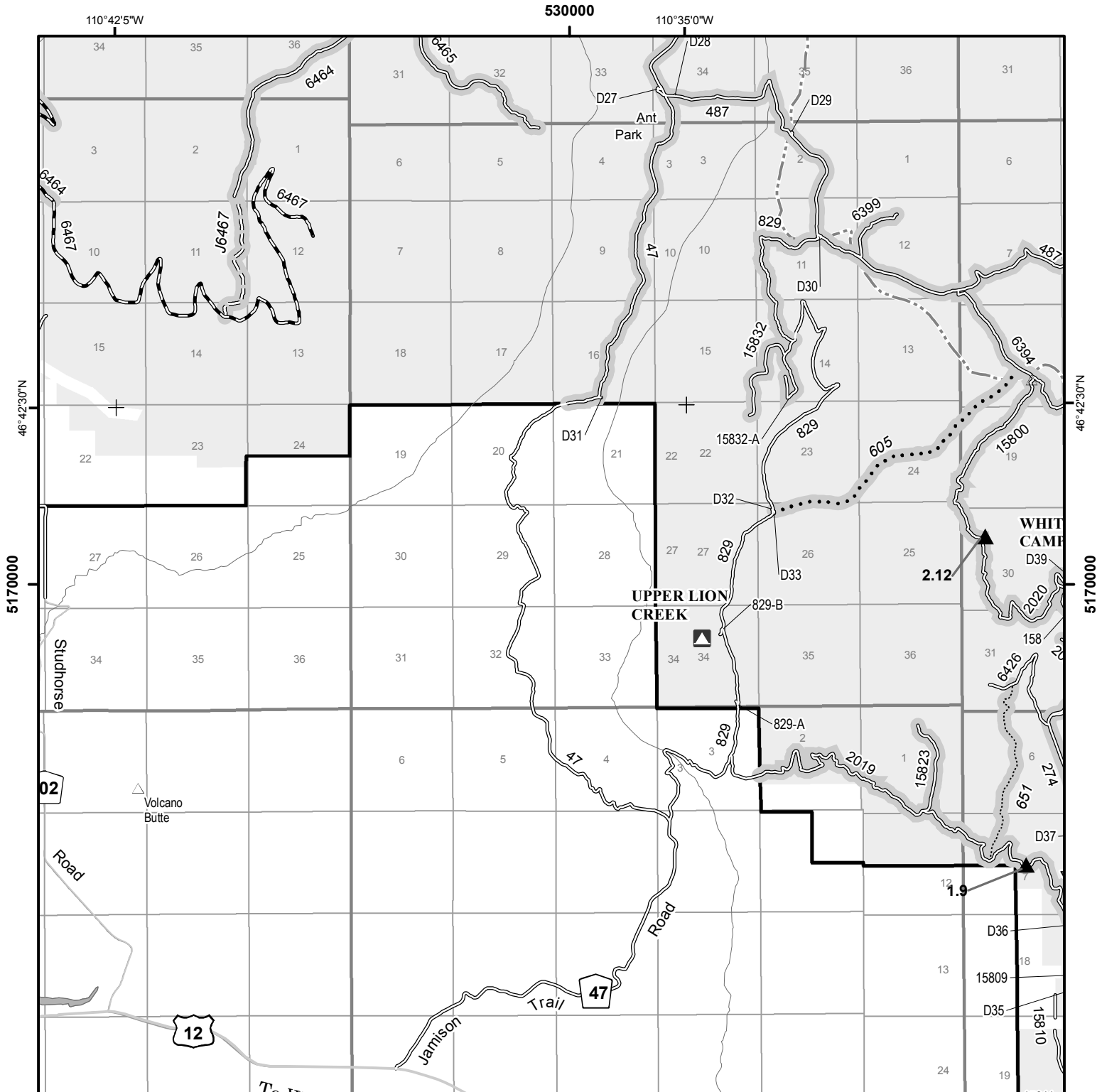


- | | | |
|--|---|---------------------|
| Roads Open to Highway Legal Vehicles Only | Forest or Unit Boundary | Peaks |
| Roads Open to All Vehicles | National Forest System Lands | Milepost Marker |
| Trails Open to All Vehicles | Non-National Forest System Lands within the National Forest | FS Campground |
| Trails Open to Vehicles 50" or Less in Width | Other Public Lands | Picnic Area |
| Trails Open to Wheeled Vehicles 50" or Less in Width | Lakes and Rivers | Motorized Trailhead |
| Trails Open to Motorcycles Only | Township and Range Lines | Information Site |
| Seasonal Designation (See Table)
{Used along with road or trail listed above} | Section Lines | |
| Highways, US, State, County | Political Boundary | |
| Other Public Roads | | |

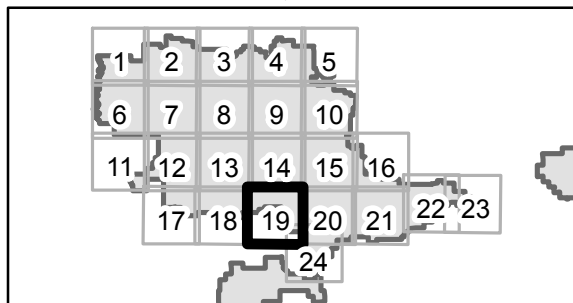
Table 19

Map Page 19			
Seasonal Designations			
Route Number	Dates Allowed	Beginning Mile Post	Ending Mile Post
Roads open to all Vehicles, with Seasonal Designation			
6464	05/16-11/30	3.969	5.580
Roads open to highway legal vehicles only, with Seasonal Designation			
47	05/16-11/30	10.616	14.245
274	05/16-11/30	5.046	17.625
487	05/16-11/30	30.944	40.330
829	05/16-11/30	7.623	9.494
2019	05/16-11/30	0.000	1.900
2019	07/01-11/30	1.900	6.142
2020	05/16-11/30	0.000	1.453
6394	05/16-11/30	0.000	1.653
6399	05/16-11/30	0.000	0.722
6464	06/01-11/30	7.723	11.891
6465	12/01-08/31	0.000	2.030
15800	12/01-10/14	0.000	2.121
15800	05/16-10/14	2.121	3.011
15823	07/01-08/31	0.000	0.980
15832	05/16-11/30	0.000	1.198
15832-A	05/16-11/30	0.000	0.718
Trails open to all vehicles, with Seasonal Designation			
J6467	06/01-11/30	0.000	1.394
Trails open to motorcycles, with Seasonal Designation			
605	12/01-10/14	0.000	3.300
Trails open to Wheeled Vehicles 50" or less in width, with Seasonal Designation			
651	12/01-08/31	0.000	1.940

Motor Vehicle Use Map 2021 - Helena-Lewis and Clark National Forest Little Belt Mountains - Map 19 of 24



North American Datum of 1983 (NAD 83)
Universal Transverse Mercator, Zone 12





- | | | |
|--|---|---------------------|
| Roads Open to Highway Legal Vehicles Only | Forest or Unit Boundary | Peaks |
| Roads Open to All Vehicles | National Forest System Lands | Milepost Marker |
| Trails Open to All Vehicles | Non-National Forest System Lands within the National Forest | FS Campground |
| Trails Open to Vehicles 50" or Less in Width | Other Public Lands | Picnic Area |
| Trails Open to Wheeled Vehicles 50" or Less in Width | Lakes and Rivers | Motorized Trailhead |
| Trails Open to Motorcycles Only | Township and Range Lines | Information Site |
| Seasonal Designation (See Table)
{Used along with road or trail listed above} | Section Lines | |
| Highways, US, State, County | Political Boundary | |
| Other Public Roads | | |

THIS PAGE INTENTIONALLY BLANK

Table 20
Map Page 20

Seasonal Designations			
Route Number	Dates Allowed	Beginning Mile Post	Ending Mile Post
Roads open to all Vehicles, with Seasonal Designation			
2011	07/01-10/14	0.000	1.380
821-A	05/16-11/30	0.000	0.185
Roads open to highway legal vehicles only, with Seasonal Designation			
158	12/01-10/14	0.000	0.756
158-A	12/01-10/14	0.000	0.083
189	05/16-11/30	0.000	11.995
274	05/16-11/30	5.046	17.625
487	05/16-11/30	19.382	40.330
487-A	05/16-11/30	0.000	0.078
487-A1	05/16-11/30	0.000	0.076
487-B	05/16-11/30	0.000	0.296
487-B	05/16-11/30	0.826	0.905
821	05/16-11/30	0.000	2.279
2011	07/01-10/14	1.380	1.810
2019	05/16-11/30	0.000	1.900
2019	07/01-11/30	1.900	6.142
2020	05/16-11/30	0.000	1.453
2022	07/01-08/31	0.000	1.170
2032	07/01-08/31	0.000	1.349
2036	05/16-11/30	0.000	0.300
2037	05/16-11/30	0.000	0.275
2038	12/01-08/31	0.000	1.273
2039	12/01-08/31	0.000	1.058
2045	05/16-11/30	0.000	2.179
2049	05/16-11/30	0.000	0.726
2049	07/01-10/14	0.726	3.389
2066	12/01-10/14	0.000	0.571
2085	05/16-11/30	0.000	0.090
2085-A	05/16-11/30	0.000	0.110
2085-A1	05/16-11/30	0.000	0.021
6394	05/16-11/30	0.000	1.653
6420	07/01-10/14	0.000	3.750
6421	07/01-10/14	0.000	0.713
6429	05/16-11/30	0.000	4.263
6429-A	05/16-11/30	0.000	0.111
6432	05/16-11/30	0.000	0.463
6462	05/16-11/30	0.000	1.332
6513	07/01-10/14	0.000	1.164
6552	05/16-11/30	0.000	1.122
6553	12/01-10/14	0.000	0.700

Table 20
Map Page 20

Seasonal Designations			
Route Number	Dates Allowed	Beginning Mile Post	Ending Mile Post
6562	05/16-11/30	0.000	0.570
6568	05/16-11/30	0.000	0.494
15768	12/01-08/31	0.000	0.601
15773	12/01-08/31	0.000	1.241
15800	12/01-10/14	0.000	2.121
	Trails open to motorcycles, with Seasonal Designation		
607	01/01-12/31	0.000	0.171
608	12/01-10/14	4.020	4.518
610	12/01-08/31	0.000	1.940
613	12/01-10/14	0.000	2.250
613-A	12/01-10/14	0.000	1.250
621	12/01-10/14	0.000	3.120
625	12/01-10/14	0.000	3.380
625-A	12/01-10/14	0.000	1.000
648	12/01-10/14	0.000	1.200
	Trails open to Wheeled Vehicles 50" or less in width, with Seasonal Designation		
455	07/01-10/14	0.000	6.640
461	07/01-10/14	0.000	3.260
651	12/01-08/31	0.000	1.940

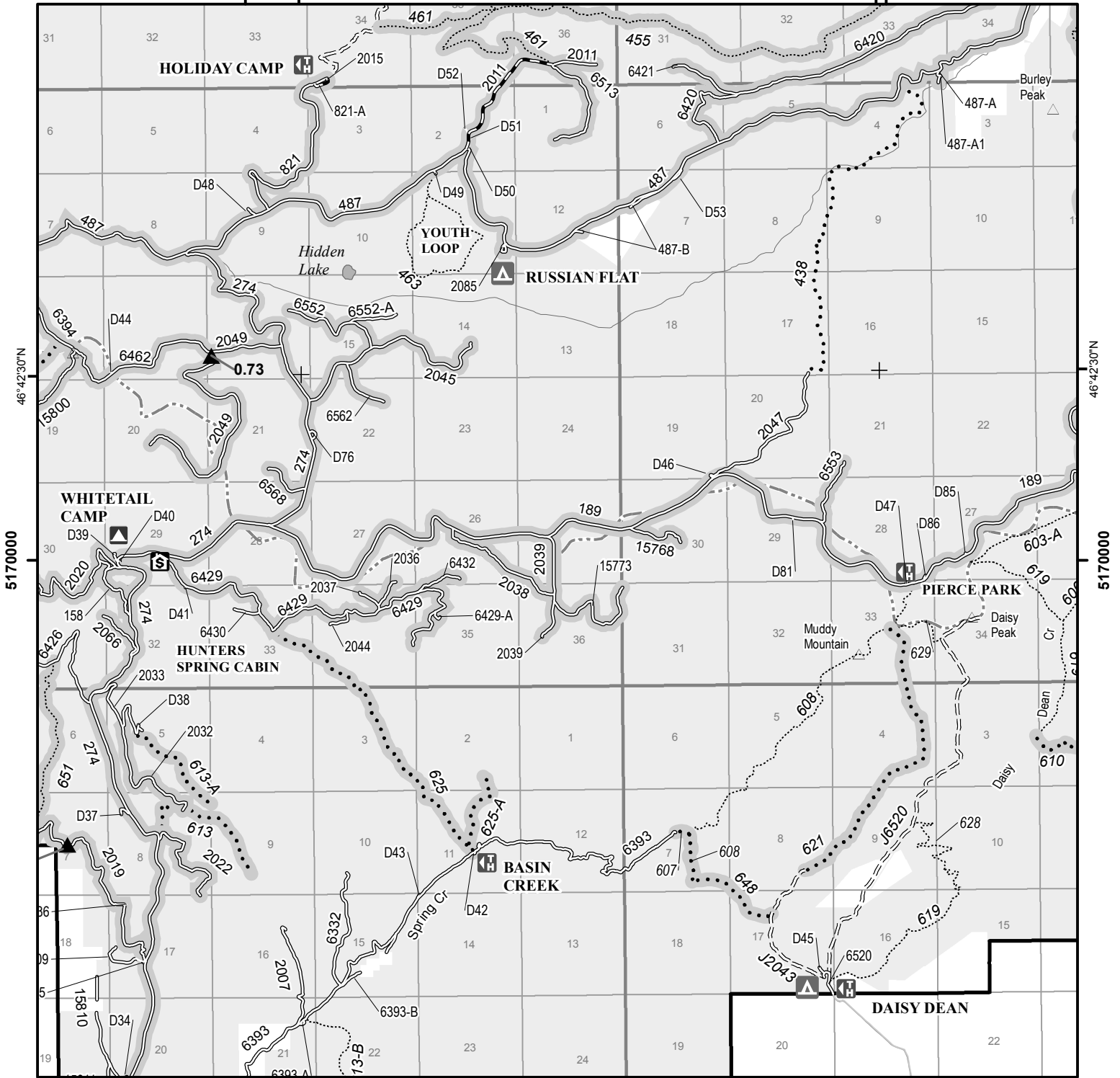
Motor Vehicle Use Map 2021 - Helena-Lewis and Clark National Forest

Little Belt Mountains - Map 20 of 24

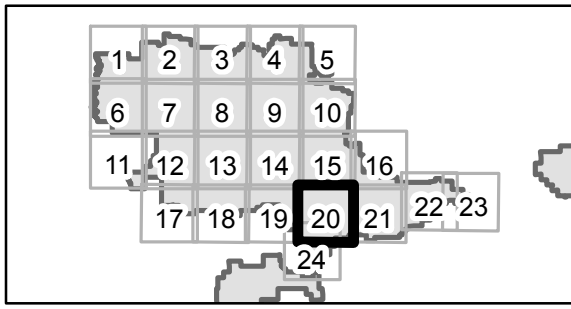


540000 110°27'55"W

550000 110°20'50"W



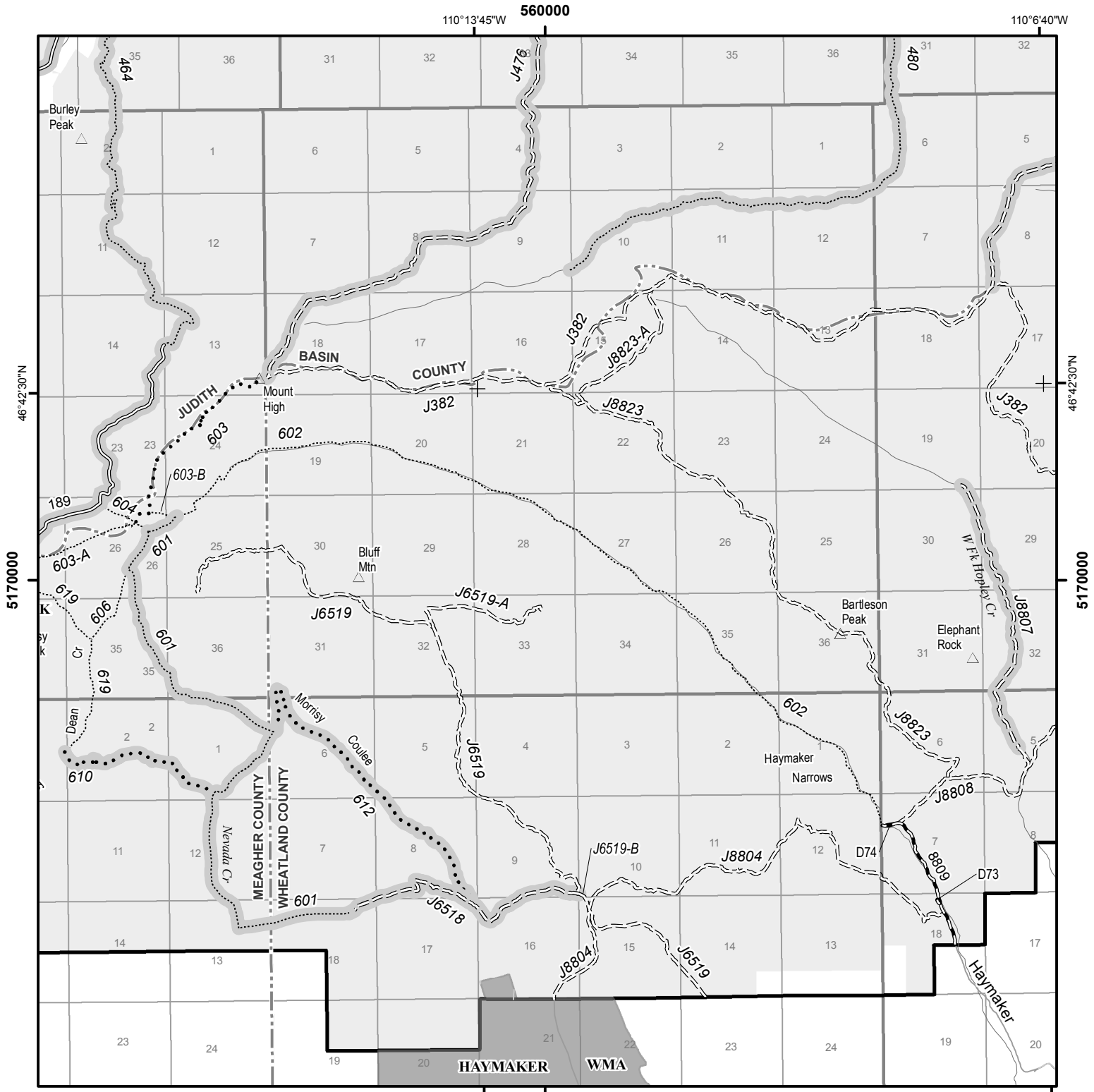
North American Datum of 1983 (NAD 83)
Universal Transverse Mercator, Zone 12



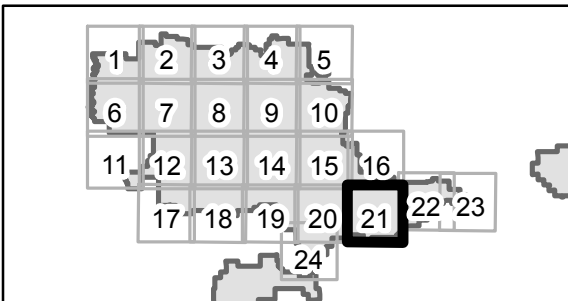
- | | | |
|--|---|---------------------|
| Roads Open to Highway Legal Vehicles Only | Forest or Unit Boundary | Peaks |
| Roads Open to All Vehicles | National Forest System Lands | Milepost Marker |
| Trails Open to All Vehicles | Non-National Forest System Lands within the National Forest | FS Campground |
| Trails Open to Vehicles 50" or Less in Width | Other Public Lands | Picnic Area |
| Trails Open to Wheeled Vehicles 50" or Less in Width | Lakes and Rivers | Motorized Trailhead |
| Trails Open to Motorcycles Only | Township and Range Lines | Information Site |
| Seasonal Designation (See Table)
{Used along with road or trail listed above} | Section Lines | |
| Highways, US, State, County | Political Boundary | |
| Other Public Roads | | |

Seasonal Designations			
Route Number	Dates Allowed	Beginning Mile Post	Ending Mile Post
Roads open to highway legal vehicles only, with Seasonal Designation			
189	05/16-11/30	0.000	11.995
Trails open to Wheeled Vehicles 50" or less in width, with Seasonal Designation			
464	07/01-10/14	0.000	5.433
480	05/16-10/14	4.000	9.350
601	12/01-08/31	0.000	6.690
Trails open to motorcycles, with Seasonal Designation			
610	12/01-08/31	0.000	1.940
612	12/01-08/31	0.000	4.160
Trails open to all vehicles, with Seasonal Designation			
J476	05/16-11/30	0.000	7.150
J6518	12/01-08/31	0.000	2.760
J8807	12/01-08/31	0.223	3.180
J8815	12/01-10/14	0.000	7.317

Motor Vehicle Use Map 2021 - Helena-Lewis and Clark National Forest Little Belt Mountains - Map 21 of 24



North American Datum of 1983 (NAD 83)
Universal Transverse Mercator, Zone 12

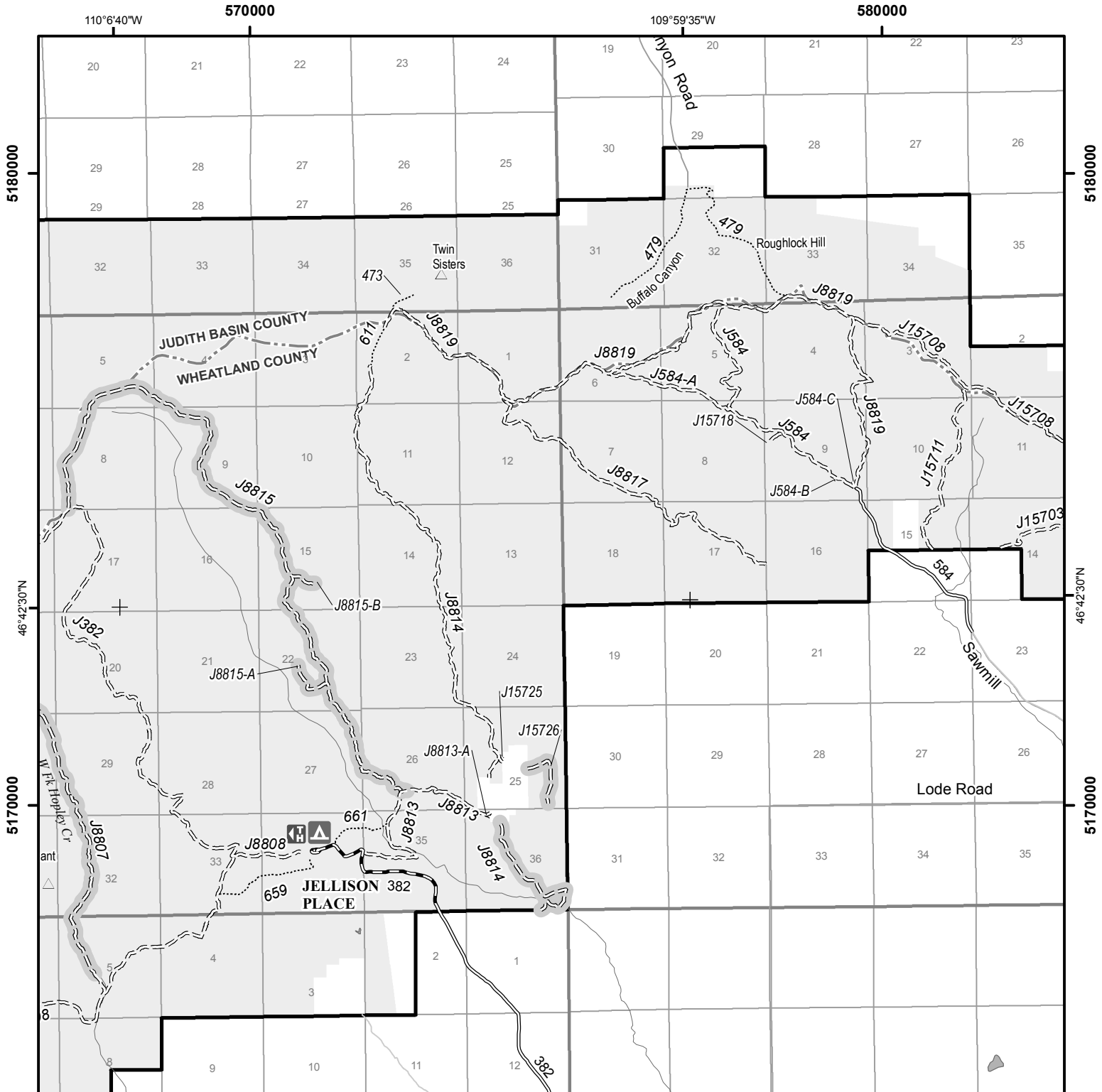


- | | | |
|--|---|---------------------|
| Roads Open to Highway Legal Vehicles Only | Forest or Unit Boundary | Peaks |
| Roads Open to All Vehicles | National Forest System Lands | Milepost Marker |
| Trails Open to All Vehicles | Non-National Forest System Lands within the National Forest | FS Campground |
| Trails Open to Vehicles 50" or Less in Width | Other Public Lands | Picnic Area |
| Trails Open to Wheeled Vehicles 50" or Less in Width | Lakes and Rivers | Motorized Trailhead |
| Trails Open to Motorcycles Only | Township and Range Lines | Information Site |
| Seasonal Designation (See Table)
{Used along with road or trail listed above} | Section Lines | |
| Highways, US, State, County | Political Boundary | |
| Other Public Roads | | |

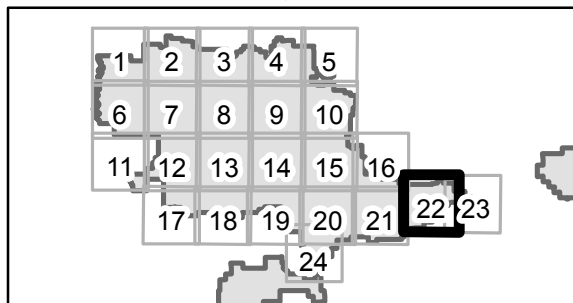
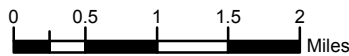
Table 22

Map Page 22			
Seasonal Designations			
Route Number	Dates Allowed	Beginning Mile Post	Ending Mile Post
Trails open to all vehicles, with Seasonal Designation			
J15726	05/16-11/30	0.327	0.975
J8807	12/01-08/31	0.223	3.180
J8814	05/16-11/30	0.000	1.592
J8815	12/01-10/14	0.000	7.317
J8815-A	12/01-10/14	0.000	0.478
J8815-B	12/01-10/14	0.000	0.254



Motor Vehicle Use Map 2021 - Helena-Lewis and Clark National Forest Little Belt Mountains - Map 22 of 24



North American Datum of 1983 (NAD 83)
Universal Transverse Mercator, Zone 12



- | | | |
|--|---|---------------------|
| Roads Open to Highway Legal Vehicles Only | Forest or Unit Boundary | Peaks |
| Roads Open to All Vehicles | National Forest System Lands | Milepost Marker |
| Trails Open to All Vehicles | Non-National Forest System Lands within the National Forest | FS Campground |
| Trails Open to Vehicles 50" or Less in Width | Other Public Lands | Picnic Area |
| Trails Open to Wheeled Vehicles 50" or Less in Width | Lakes and Rivers | Motorized Trailhead |
| Trails Open to Motorcycles Only | Township and Range Lines | Information Site |
| Seasonal Designation (See Table)
{Used along with road or trail listed above} | Section Lines | |
| Highways, US, State, County | Political Boundary | |
| Other Public Roads | | |

Seasonal Designations			
Route Number	Dates Allowed	Beginning Mile Post	Ending Mile Post
	Roads open to highway legal vehicles only, with Seasonal Designation		
15836	05/16-11/30	0.000	0.785
	Trails open to all vehicles, with Seasonal Designation		
J15704	12/01-08/31	0.000	2.130

Motor Vehicle Use Map 2021 - Helena-Lewis and Clark National Forest Little Belt Mountains - Map 23 of 24



580000

109°52'30"W

590000

5180000

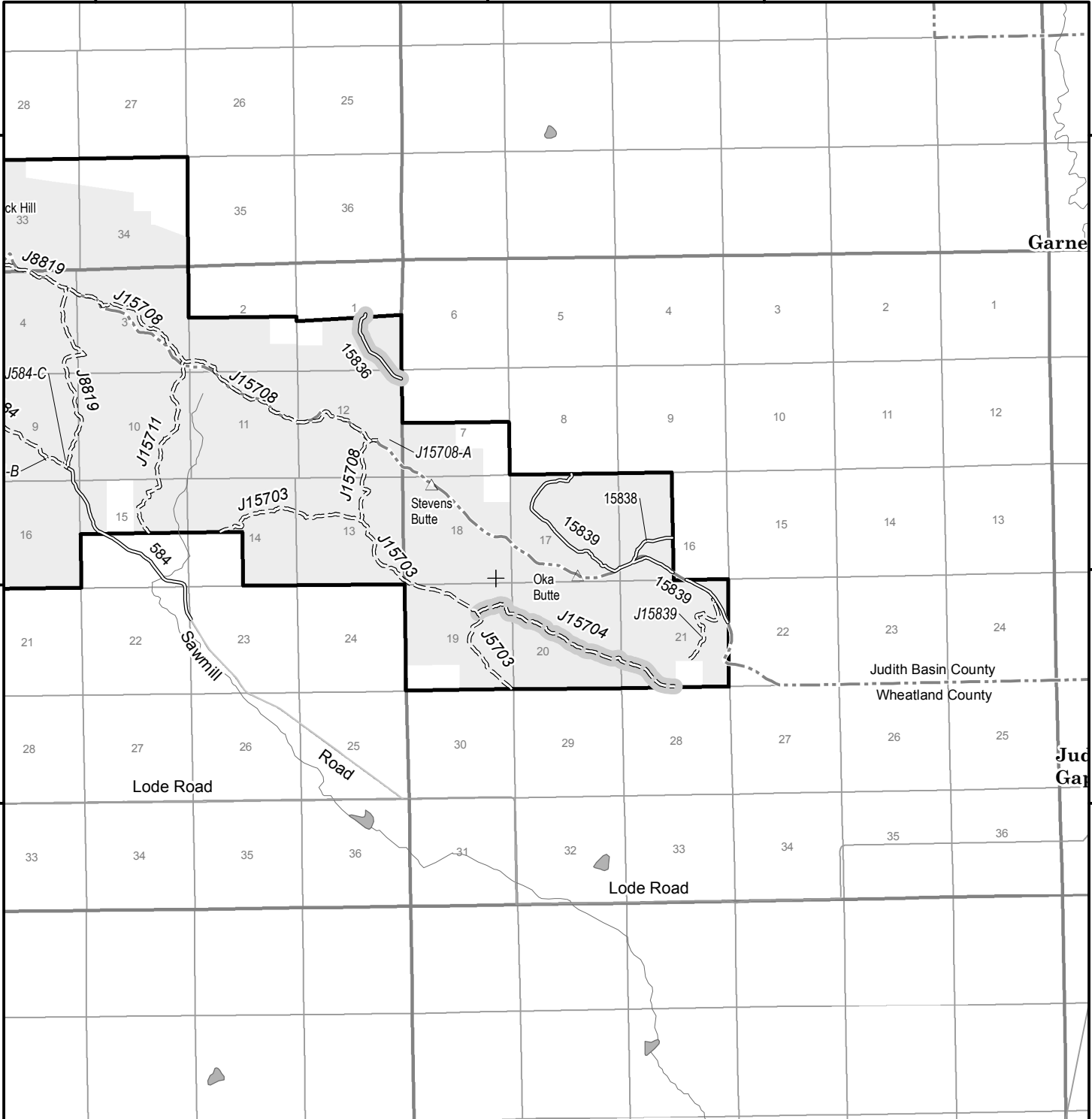
5180000

46°42'30"N

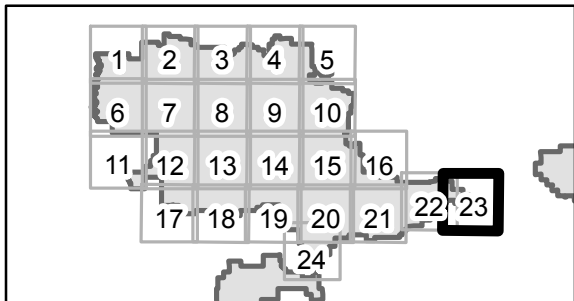
46°42'30"N

5170000

5170000



North American Datum of 1983 (NAD 83)
Universal Transverse Mercator, Zone 12



Roads Open to Highway Legal Vehicles Only	Forest or Unit Boundary	Peaks
Roads Open to All Vehicles	National Forest System Lands	Milepost Marker
Trails Open to All Vehicles	Non-National Forest System Lands within the National Forest	FS Campground
Trails Open to Vehicles 50" or Less in Width	Other Public Lands	Picnic Area
Trails Open to Wheeled Vehicles 50" or Less in Width	Lakes and Rivers	Motorized Trailhead
Trails Open to Motorcycles Only	Township and Range Lines	Information Site
Seasonal Designation (See Table) {Used along with road or trail listed above}	Section Lines	
Highways, US, State, County	Political Boundary	
Other Public Roads		

Table 24

Map Page 24

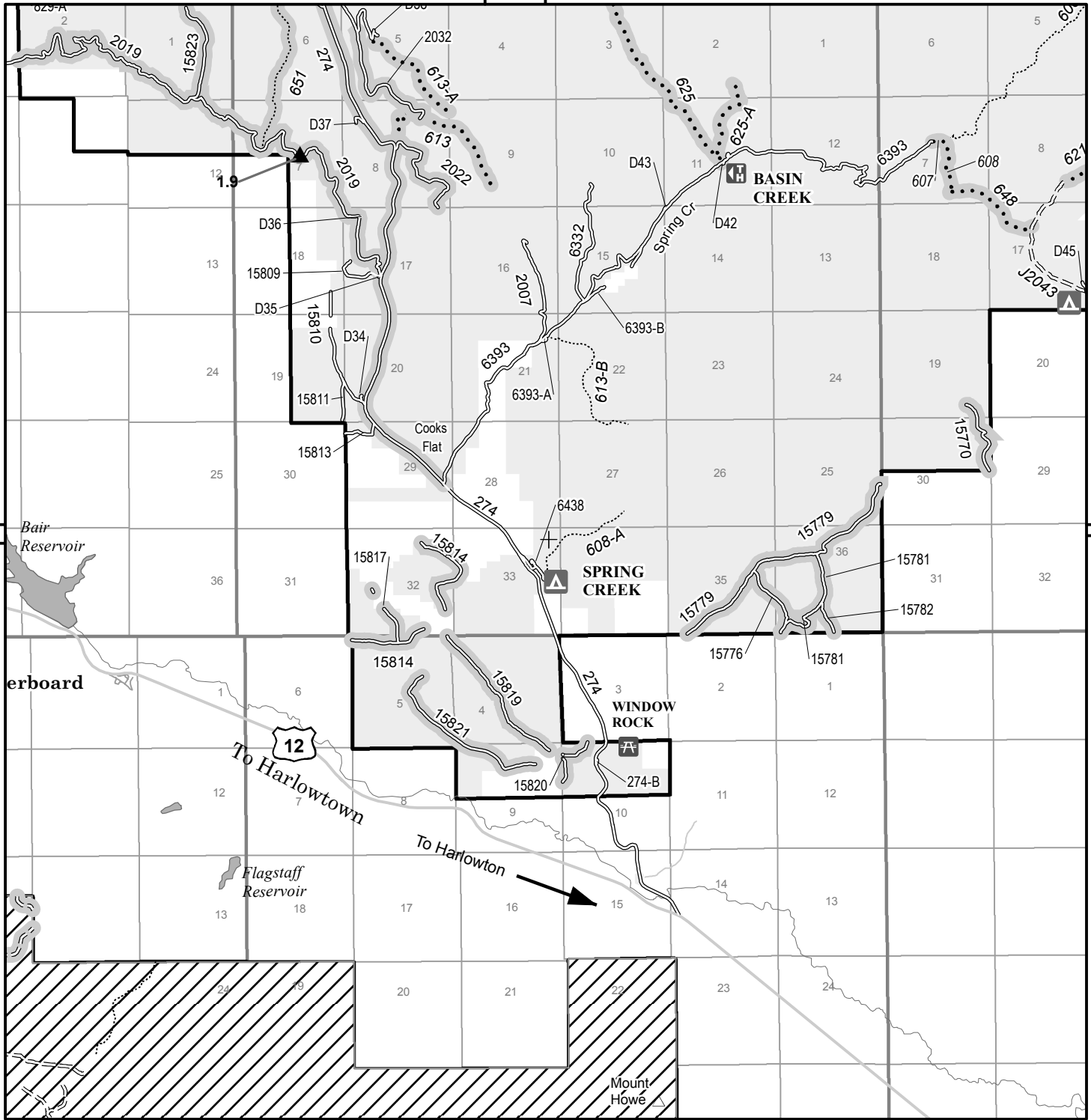
Seasonal Designations

Route Number	Dates Allowed	Beginning Mile Post	Ending Mile Post
Roads open to highway legal vehicles only, with Seasonal Designation			
274	05/16-11/30	5.046	17.625
2019	05/16-11/30	0.000	1.900
2019	07/01-11/30	1.900	6.142
2022	07/01-08/31	0.000	1.170
2032	07/01-08/31	0.000	1.349
15770	07/01-08/31	0.213	0.994
15776	07/01-08/31	0.000	0.718
15779	07/01-08/31	1.232	3.753
15781	07/01-08/31	0.000	1.038
15782	07/01-08/31	7.257	7.563
15814	12/01-08/31	0.155	0.415
15814	12/01-08/31	0.440	1.163
15814	12/01-08/31	1.481	2.206
15817	12/01-08/31	0.000	0.366
15817	12/01-08/31	0.554	0.586
15819	12/01-08/31	0.163	1.652
15820	12/01-08/31	0.841	1.139
15820	12/01-08/31	1.223	1.460
15821	12/01-08/31	0.375	2.051
15823	07/01-08/31	0.000	0.980
Trails open to motorcycles, with Seasonal Designation			
607	01/01-12/31	0.000	0.171
608	12/01-10/14	4.020	4.518
613	12/01-10/14	0.000	2.250
613-A	12/01-10/14	0.000	1.250
621	12/01-10/14	0.000	3.120
625	12/01-10/14	0.000	3.380
625-A	12/01-10/14	0.000	1.000
648	12/01-10/14	0.000	1.200
Trails open to Wheeled Vehicles 50" or less in width, with Seasonal Designation			
651	12/01-08/31	0.000	1.940

Motor Vehicle Use Map 2021 - Helena-Lewis and Clark National Forest Little Belt Mountains - Map 24 of 24



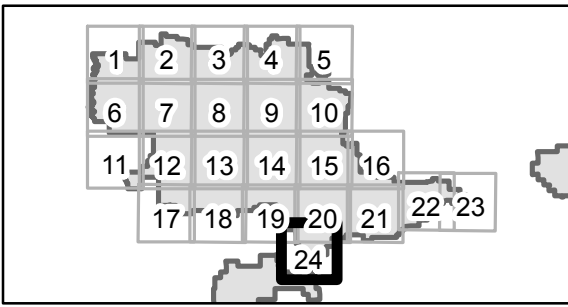
540000 110°27'55"W



5160000 46°35'25"N

5160000 46°35'25"N

North American Datum of 1983 (NAD 83)
Universal Transverse Mercator, Zone 12



- | | | |
|--|---|---------------------|
| Roads Open to Highway Legal Vehicles Only | Forest or Unit Boundary | Peaks |
| Roads Open to All Vehicles | National Forest System Lands | Milepost Marker |
| Trails Open to All Vehicles | Non-National Forest System Lands within the National Forest | FS Campground |
| Trails Open to Vehicles 50" or Less in Width | Other Public Lands | Picnic Area |
| Trails Open to Wheeled Vehicles 50" or Less in Width | Lakes and Rivers | Motorized Trailhead |
| Trails Open to Motorcycles Only | Township and Range Lines | Information Site |
| Seasonal Designation (See Table)
{Used along with road or trail listed above} | Section Lines | |
| Highways, US, State, County | Political Boundary | |
| Other Public Roads | | |