

Motor Vehicle Use Map Lewis and Clark National Forest



Big & Little Snowy Mountains April, 2023* (pgs. 1&2 updated)

THE PURPOSE AND CONTENTS OF THIS MAP

The designations shown on this motor vehicle use map (MVUM) were made by the responsible official pursuant to 36 CFR 212.51; are effective as of the date on the front cover of this MVUM; and will remain in effect until superseded by next year's MVUM.

E. Platty

Forest Supervisor,
Helena-Lewis and Clark National Forest

It is the responsibility of the user to acquire the current MVUM. This MVUM shows the National Forest System roads, National Forest System trails, and the areas on National Forest System lands in the Lewis & Clark National Forest Big & Little Snowy Mountains that are designated for motor vehicle use pursuant to 36 CFR 212.51. This MVUM also identifies the vehicle classes allowed on each route and in each area; and any seasonal restrictions that apply on those routes and in those areas.

Designation of a road, trail, or area for motor vehicle use by a particular class of vehicle under 36 CFR 212.51 should not be interpreted as encouraging or inviting use or implying that the road, trail, or area is passable, actively maintained, or safe for travel. Motor vehicle designations include parking along designated routes and at facilities associated with designated routes when it is safe to do so and when not causing damage to National Forest System resources. Seasonal weather conditions and natural events may render designated roads and trails impassable for extended periods. Designated areas may contain dangerous or impassable terrain. Many designated roads and trails may be passable only by high-clearance vehicles or four-wheel-drive vehicles. Maintenance of designated roads and trails will depend on available resources, and many may receive little maintenance.

This motor vehicle use map identifies those roads, trails, and areas designated for the motor vehicle use under 36 CFR 212.51 for the purpose of enforcing the prohibition at 36 CFR 261.13. This is a limited purpose. The other public roads are shown for information and navigation purposes only and are not subject to designation under the Forest Service travel management regulation.

These designations apply only to National Forest System roads, National Forest System trails, and areas on National Forest System lands.

OPERATOR RESPONSIBILITIES

Operating a motor vehicle on National Forest System roads, National Forest System trails, and in areas on National Forest System lands carries a greater responsibility than operating that vehicle in a city or other developed setting. Not only must you know and follow all applicable traffic laws, you need to show concern for the environment as well as other forest users. The misuse of motor vehicles can lead to the temporary or permanent closure of any designated road, trail, or area. As a motor vehicle operator, you are also subject to State traffic law, including State requirements for licensing, registration, and operation of the vehicle in question.

Motor vehicle use, especially off-highway vehicle use, involves inherent risks that may cause property damage, serious injury, and possibly death to participants. Drive cautiously and anticipate rough surfaces and features such as snow, mud, vegetation, and water crossings common to remote driving conditions. By your Participation, you voluntarily assume full responsibility for these damages, risks, and dangers. Take care at all times to protect yourself and those under your responsibility.

Much of the Lewis & Clark National Forest is remote. Medical assistance may not be readily available. Cellular telephones do not work in many areas of the Lewis & Clark National Forest. Operators should take adequate food, water, first-aid supplies, and other equipment appropriate for the conditions and expected weather.

ALWAYS REMEMBER TO RESPECT PRIVATE LAND! PROTECT YOUR PRIVILEGE. STAY ON DESIGNATED ROADS, TRAILS, AND IN DESIGNATED AREAS.

Read and understand this map in its entirety. If you have questions, please contact the Lewis & Clark National Forest for clarification.

As a motor vehicle operator on a National Forest System road, trail, or area, you must comply with this map, as well as all Federal, State, and local laws and regulations. Compliance with these rules is your responsibility.

The U.S. Department of Agriculture (USDA) prohibits discrimination in all its programs and activities on the basis of race, color, national origin, age, disability, and where applicable, sex, marital status, familial status, parental status, religion, sexual orientation, genetic information, political beliefs, reprisal, or because all or part of an individual's income is derived from any public assistance program. (Not all prohibited bases apply to all programs.) Persons with disabilities who require alternative means for communication of program information (Braille, large print, audiotape, etc.) should contact USDA's TARGET Center at (202) 720-2600 (voice and TDD). To file a complaint of discrimination, write to USDA, Director, Office of Civil Rights, 1400 Independence Avenue, S.W., Washington, D.C. 20250-9410, or call (800) 795-3272 (voice) or (202) 720-6382 (TDD). USDA is an equal opportunity provider and employer.

BLANKET STATEMENTS FOR TRAVEL MANAGEMENT

All routes with special vehicle designation symbol



are trails open to ATV and Motorcycle, as defined below, and as per the seasons indicated on the seasonal tables (if applicable).

SPECIAL VEHICLE DEFINITIONS

All-Terrain Vehicle (ATV). A type of off-highway vehicle that travels on three or more low-pressure tires; has handle-bar steering; is less than or equal to 50 inches in width; and has a seat designed to be straddled by the operator.

Motorcycle. A two-wheeled motor vehicle on which the wheels are situated in a line, rather than side by side.

Source: Forest Service Manual 2300, Chapter 2350, Section 2353.05 (Definitions). Effective Date: Nov. 4, 2009

OFF-ROUTE PARKING

Motor vehicles may be parked up to 70 feet from the edge of the road surface when it is safe to do so without causing damage to National Forest System resources or facilities, unless prohibited by state law, a traffic sign, or an order (36 CFR 261.54).



Vicinity Map

Big & Little Snowy Mountains April, 2023* (pgs. 1&2 updated)



Motor Vehicle Use Map Lewis and Clark National Forest

EXPLANATION OF LEGEND ITEMS

Roads Open to Highway Legal Vehicles Only:

These roads are open only to motor vehicles licensed under State law for general operation on all public roads within the State.

Special Vehicle Designation:

On the Lewis & Clark National Forest, all routes with this symbol are trails open to **ATV & Motorcycles only**, defined in the blanket statements on the first page of this map atlas.

Seasonal Designation:

This symbol, used in conjunction with one of the other road or trail symbols, indicates that the road or trail is open only during certain portions of the year. Refer to Seasonal Table for further instructions.

Other Public Roads and Trails:

- Other Public Roads
- - - Other Public Trails

These symbols are used to show routes the Forest Service does not have jurisdiction over and has not designated for motorized use. These symbols are part of the reference layers showing connections to towns and cities outside the forest boundary.

Motorized Trail Access:



This symbol indicates a trailhead for access to a motorized route. Not all motorized routes have trailheads and those that do may range from primitive to developed.

To report poaching, hunting or fishing violations, OHV violations, littering, theft or destruction of natural and cultural resources, and any other crime on public land, call:



Travel and recreate with minimum impact. Respect the environment and the rights of others.

Educate yourself----plan and prepare before you go.

Allow for future use of the outdoors by leaving it better than you found it.

Discover the rewards of responsible recreation.

For more information on Tread Lightly!, go to <http://www.treadlightly.org> or call 1-800-966-9900.

PROHIBITIONS

It is prohibited to possess or operate a motor vehicle on National Forest System lands on the Lewis and Clark National Forest other than in accordance with these designations (36 CFR 261.13).

Violators of 36 CFR 261.13 are subject to a fine of up to \$5,000, imprisonment for up to 6 months or both (18 U.S.C. 3571(e)). This prohibition applies regardless of the presence or absence of signs.

This map does not display nonmotorized uses, over-snow uses, or other facilities and attractions on the Lewis and Clark National Forest. Obtain forest visitor information from the local National Forest office.

Designated roads, trails, and areas may also be subject to temporary, emergency closures. As a visitor, you must comply with signs notifying you of such restrictions. A National Forest may issue an order to close a road, trail, or area on a temporary basis to protect the life, health, or safety of forest visitors or the natural or cultural resources in these areas. Such temporary and/or emergency closures are consistent with the Travel Management Rule (36 CFR 212.52 (b), 36 CFR 261 subpart B).

The designation "road or trail open to all motor vehicles" does not supersede vehicle size or weight limits imposed through State traffic law.

***The Forest Service manages e-bikes as a motor vehicle.**

Electric Bicycle (E-Bike).

Also referred to as an electric mountain bike (eMTB), a type of motor vehicle with two or three wheels, fully operable pedals, and an electric motor of not more than 750 watts that meets the requirements of one of the following three classes:

- Class 1 E-Bike. An e-bike equipped with a motor that provides assistance only when the rider is pedaling and that ceases to provide assistance when the e-bike reaches the speed of 20 miles per hour.
- Class 2 E-Bike. An e-bike equipped with a motor that may be used exclusively to propel the e-bike and that ceases to provide assistance when the e-bike reaches the speed of 20 miles per hour.
- Class 3 E-Bike. An e-bike equipped with a motor that provides assistance only when the rider is pedaling and that ceases to provide assistance when the e-bike reaches the speed of 28 miles per hour.

INFORMATION SOURCES

Lewis & Clark National Forest Supervisor's Office

1101 15th ST No.
Great Falls, MT 59401
Phone: (406) 791-7700

Judith Ranger District

109 Central Ave
Stanford, MT 59479
Phone: (406) 566-2292

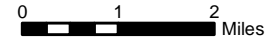
Musselshell Ranger District

802 2nd Street NW
Harlowtown, MT 59036
Phone: (406) 632-4391

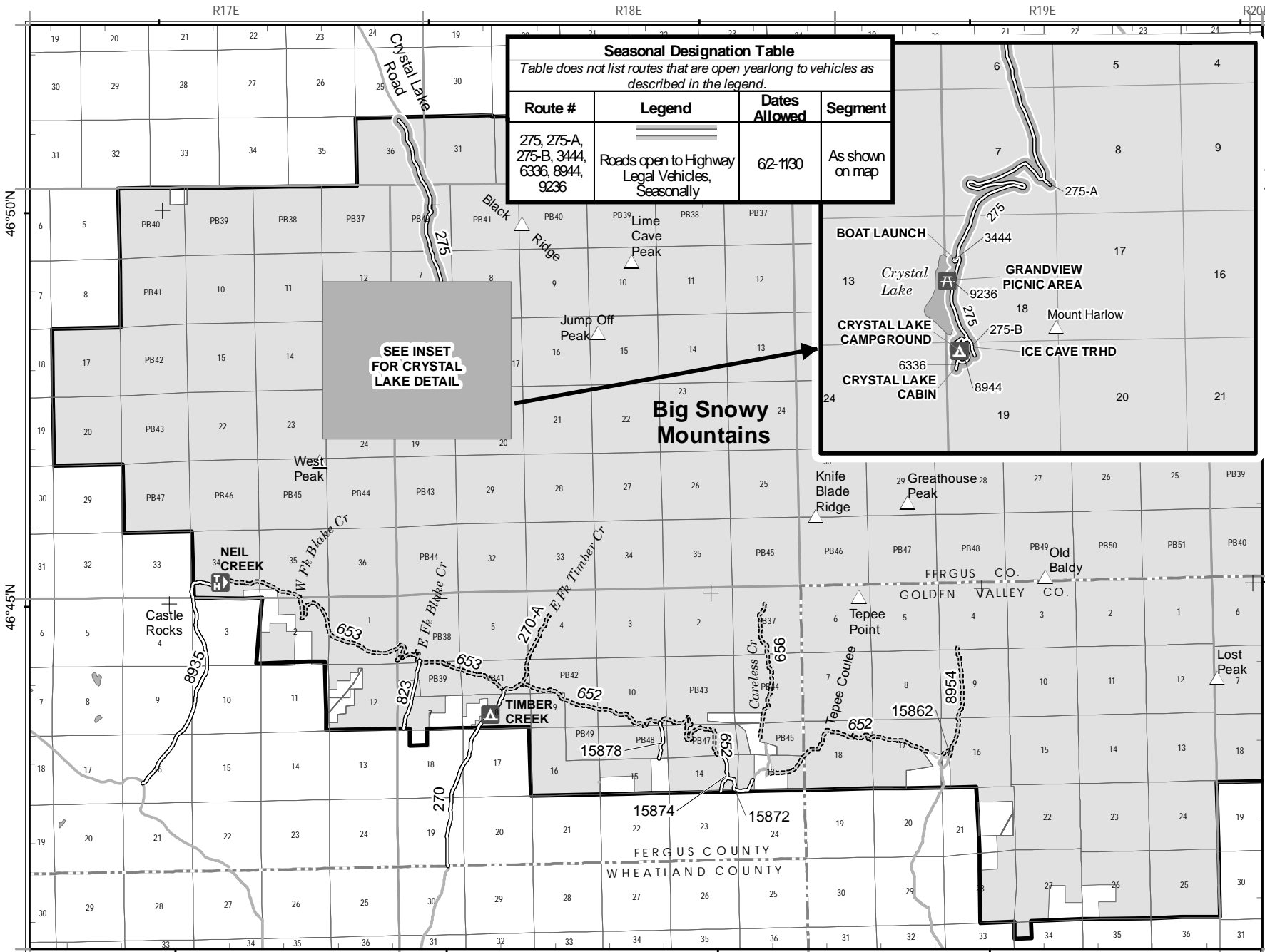
For Emergencies, dial 911



Lewis and Clark National Forest Big & Little Snowy Mountains Motor Vehicle Use Map January 31, 2013



Page Location



Seasonal Designation Table			
Table does not list routes that are open yearlong to vehicles as described in the legend.			
Route #	Legend	Dates Allowed	Segment
275, 275-A, 275-B, 3444, 6336, 8944, 9236	Roads open to Highway Legal Vehicles, Seasonally	6/2-11/30	As shown on map

SEE INSET FOR CRYSTAL LAKE DETAIL

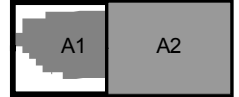
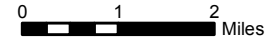
Big Snowy Mountains

LEGEND

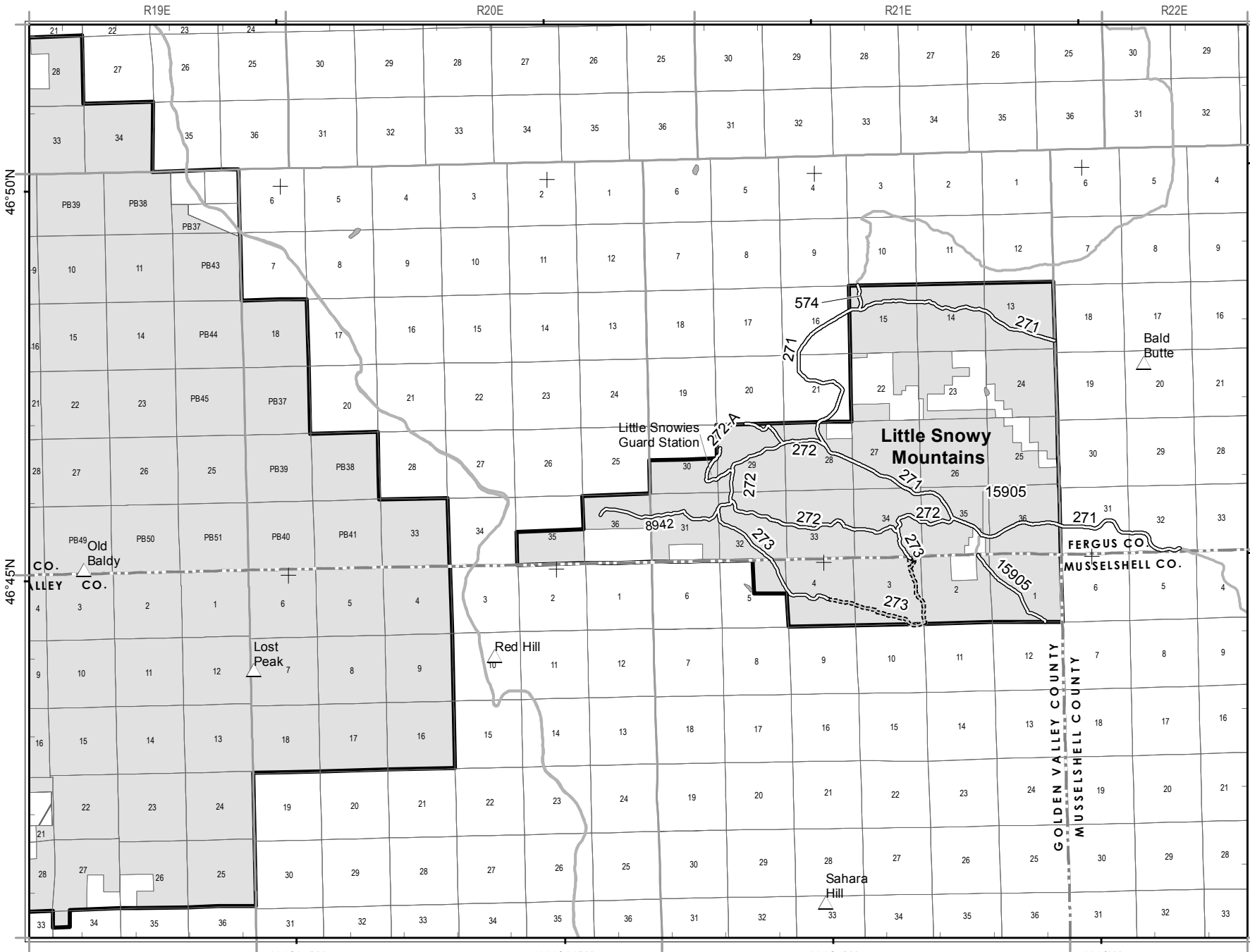
- Roads Open to Highway Legal Vehicles Only
- Trails Open to ATV & Motorcycle
- Seasonal Designation (See Table) (Used along with road or trail symbol above)
- Highways
- Other Public Roads
- Other Public Trails
- Forest Boundary
- National Forest System Lands
- Non-National Forest System Lands within the National Forest
- Lakes and Rivers
- Township and Range Lines
- Section Lines
- FS Campground
- Motorized Trailhead
- Picnic Area
- Peaks



Lewis and Clark National Forest Big & Little Snowy Mountains Motor Vehicle Use Map January 31, 2013



Page Location



LEGEND

- Roads Open to Highway Legal Vehicles Only
- Trails Open to ATV & Motorcycle
- Seasonal Designation (See Table) (Used along with road or trail symbol above)
- Highways
- Other Public Roads
- Other Public Trails
- Forest Boundary
- National Forest System Lands
- Non-National Forest System Lands within the National Forest
- Lakes and Rivers
- Township and Range Lines
- Section Lines
- FS Campground
- Motorized Trailhead
- Picnic Area
- Peaks