

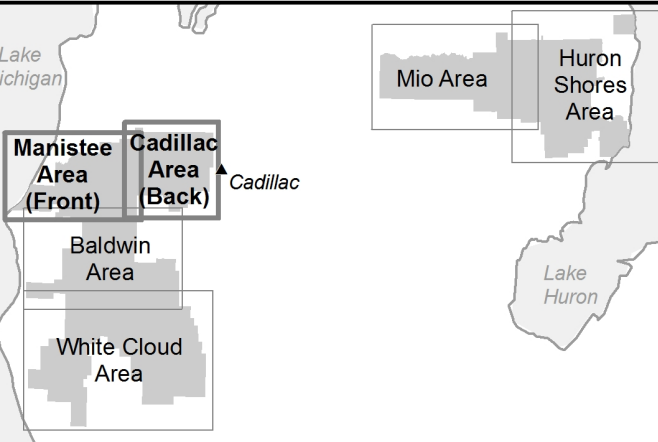
Motor Vehicle Use Map

APR 17 2023
Huron-Manistee National Forests

Manistee Area (Front)
Cadillac Area (Back)



INDEX MAP



INFORMATION SOURCES

<https://www.fs.usda.gov/hmhf>
(800) 821-6263



Huron-Manistee National Forests
Supervisor's Office
1755 South Mitchell Street
Cadillac, MI 49601
(231) 775-2421
TTY: 711

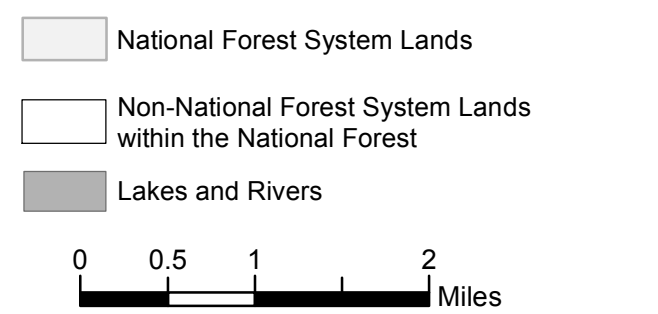
Cadillac-Manistee Ranger District
1170 Nursery Road
Wellston, MI 49689
(231) 848-7090
TTY: 711

In the event of emergency call 911

Please reference operator responsibilities on other side of map.

Legend

- Roads Open to all Vehicles
- Roads Open to Highway Legal Vehicles
- Trails Open to Motorcycles Only
- Special Designation (See Table)
- Seasonal Designation (See Table)
- Interstate
- Highways, U.S., State, County
- Other Public Roads
- Short Route Identifier
- M Motorized Trailhead
- A FS Campgrounds (recreation site locations are approximate, not all sites are shown)
- I Information Site
- Other Rec Site
- Town
- Forest Boundary
- National Forest System Lands
- Non-National Forest System Lands within the National Forest
- Lakes and Rivers



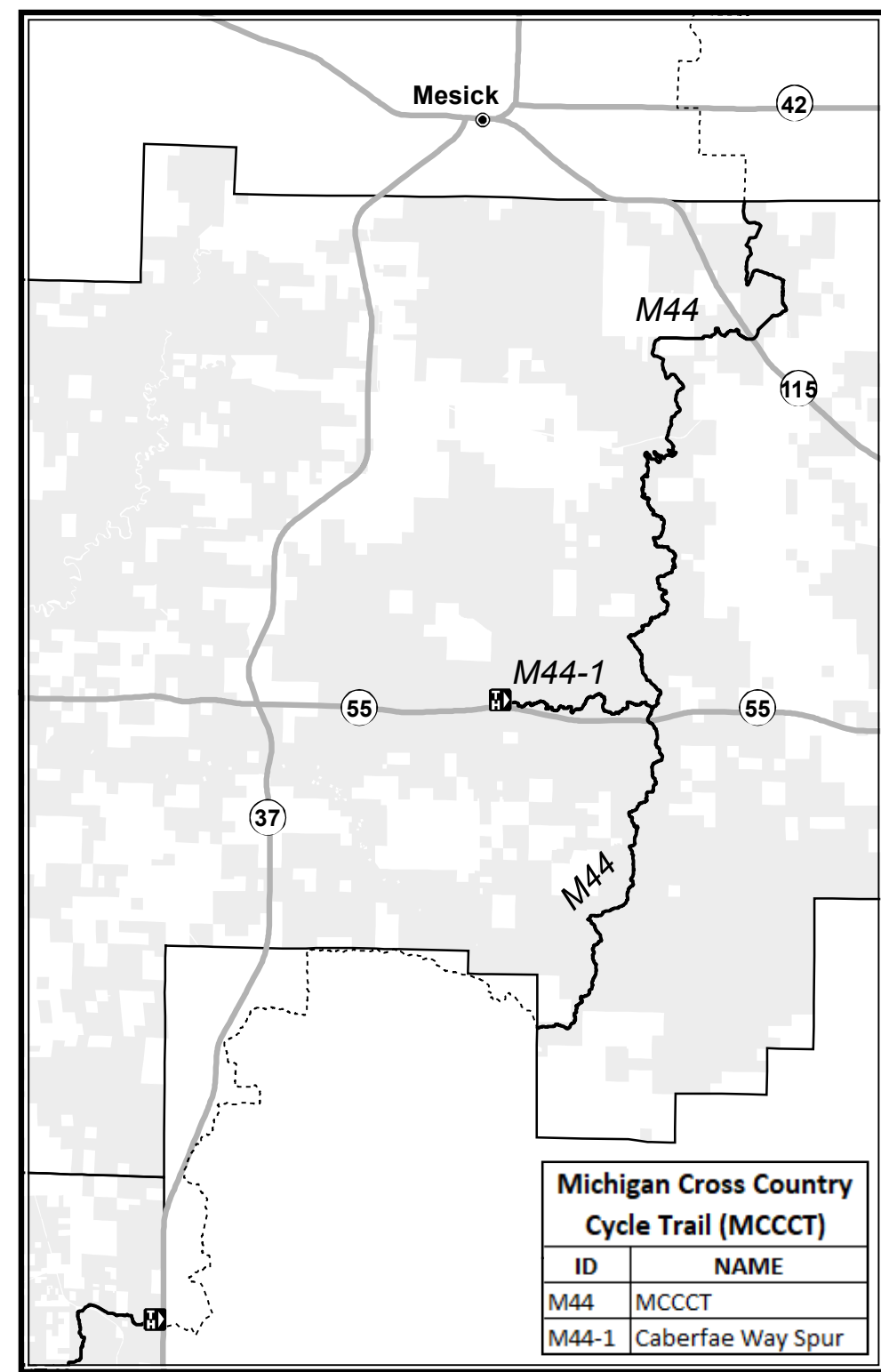
Motor vehicle designations include parking along designated routes and at facilities associated with designated routes when it is safe to do so and when not causing damage to National Forest System resources.

Motorized dispersed camping off designated routes is prohibited.

The Forest Service manages e-bikes as a motor vehicle. Class 1, 2, and 3 e-bikes are allowed on roads designated for all classes of motor vehicles and roads designated for motorized mixed use. Class 1, 2, and 3 e-bikes are also allowed on trails open to all classes of motor vehicles, including motorcycles, and trails designated for those classes of e-bikes.

Route Number	Legend	Special Vehicle Designation	Dates Allowed
5008, 5018, 5036, 5131, 5151, 5224, 5227, 5334, 5405, 5406, 5410, 5412, 5417, 5421, 5478, 5574, 5578, 5581, 5619, 5804, 7244, 7256, 7267, 7374, 7404, 7410, 7412, 7433, 7464, 7511, 7520, 7523, 7724, 7849, 7859, 7887, 7905, 8050, 8141, 8370, 8592, 8660, 9068, 9784, 9787, 9875, 9881, 9930, 9940, 9943, 9967, 9997, 9998	Roads open to all Vehicles, with Seasonal Designation	All Highway Legal Vehicles	01/01-12/31
5209, 5209-A	Roads open to all Vehicles, with Seasonal Designation	Seasonal Designation	05/01-10/30
5598	Roads open to highway legal vehicles only, with Seasonal Designation	Seasonal Designation	12/01-03/15
5190, 5190-A	Roads open to highway legal vehicles only, with Seasonal Designation	Seasonal Designation	04/26 - 09/23
5776	Roads open to highway legal vehicles only, with Seasonal Designation	Seasonal Designation	05/01-10/30

Road Number	Length	Route Designation
7266, 7397, 7504, 7522, 7574, 7725, 7874, 7931, 7960, 7966, 8119, 8602, 9974	0-0.1 mi	Roads Open to All Vehicles, Yearlong
5014, 5025, 5353, 5592-A, 5623, 5666, 5668, 7107, 7155, 7249, 7288, 7293, 7342, 7384, 7398, 7426, 7468, 7519, 7542, 7548, 7606, 7712, 7717, 7723, 7737, 7850, 8295, 8558, 8573, 8574, 8585, 8586, 8594, 8665, 8990, 9090, 9099, 9799, 9833, 9907, 9939	0.1-0.2 mi	Roads Open to All Vehicles, Seasonal (see other table)
5209-A	0-0.1 mi	Roads Open to Highway Legal Vehicles, Yearlong
5421, 5574, 7887	0.1-0.2 mi	Roads Open to Highway Legal Vehicles, Seasonal (see other table)
5090, 5230-A, 7174, 7177, 7473, 7705-A, 7706-B, 7706-C, 8030, 8057, 8144, 8870	0-0.1 mi	Roads Open to All Vehicles, Yearlong
5186-A, 7371, 7527, 7649, 8032, 9079	0.1-0.2 mi	Roads Open to Highway Legal Vehicles, Seasonal (see other table)
5190-A, 5598	0.1-0.2 mi	Roads Open to Highway Legal Vehicles, Seasonal (see other table)



EXPLANATION OF LEGEND ITEMS

Roads Open to All Vehicles:

These roads are open to all motor vehicles, including smaller off-highway vehicles that may not be licensed for highway use (but not to oversize or overweight vehicles under State traffic law).

Roads Open to Highway Legal Vehicles Only:

These roads are open only to motor vehicles licensed under State law for general operation on all public roads within the State.

Trails Open to Motorcycles Only:

These trails are open only to motorcycles. Sidecars are not permitted.

Special Vehicle Designation:

This symbol indicates the road or trail is open to classes of vehicles other than those listed above. Refer to the Seasonal and Special Designation Table for further instructions.

Seasonal Designation:

This symbol, used in conjunction with one of the other road or trail symbols, indicates that the road or trail is open only during certain portions of the year. Refer to Seasonal and Special Designation Table for further instructions.

Other Public Roads and Trails:

- Interstate
- Highways, U.S., State
- Other Public Roads
- Other Public Trails

These symbols are used to show routes that the Forest Service does not have jurisdiction over and has not designated for motorized use. These symbols are part of the reference layers showing connections to towns and cities outside the forest boundary.

Short Route Identifier:

This symbol is used for roads that are too short to show a symbol type on the map. The symbol contains the road or trail number. Users should refer to the corresponding number in the Short Route Table for more information on the designated route.

Motorized Trail Access:

This symbol indicates a trailhead for access to a motorized route. Not all motorized routes have trailheads and those that do may range from primitive to developed.

USDA is an equal opportunity provider, employer, and lender.

