

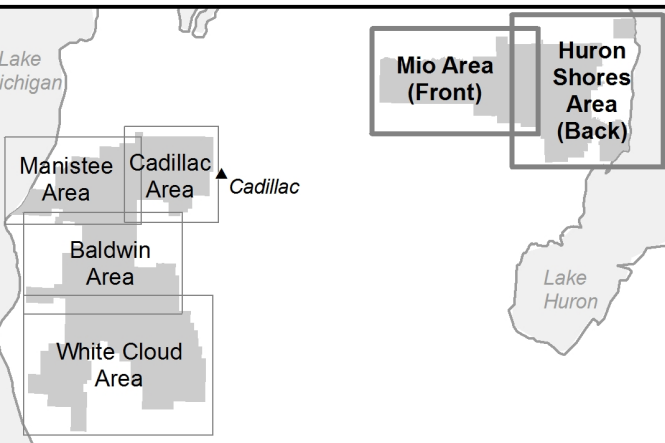
Motor Vehicle Use Map

APR 17 2023
Huron-Manistee National Forests

Mio Area (Front)
Huron Shores Area (Back)



INDEX MAP



INFORMATION SOURCES

<https://www.fs.usda.gov/hmnf>
(800) 821-6263



Huron-Manistee National Forests
Supervisor's Office
1755 South Mitchell Street
Cadillac, MI 49601
(231) 775-2421 (TTY: 711)

Mio Ranger District
107 McKinley Road
Mio, MI 48647
(989) 826-3252 (TTY:711)

Huron Shores Ranger District
5761 North Skeel Avenue
Oscoda, MI 48750
(989) 739-0728 (TTY: 711)

In the event of emergency call 911

Please reference operator responsibilities on other side of map.

Legend

- Roads Open to All Vehicles
- Roads Open to Highway Legal Vehicles
- Trails Open to Vehicles 50" or Less in Width
- Trails Open to Motorcycles Only
- Special Designation (See Table)
- Seasonal Designation (See Table)
- Interstate
- Highways, U.S. State, County
- Other Public Roads
- Short Route Identifier
- Motorized Trailhead
- FS Campgrounds
- Information Site
- Other Rec Site
- Town
- Forest Boundary
- National Forest System Lands
- Non-National Forest System Lands within the National Forest
- Lakes and Rivers



USDA is an equal opportunity provider, employer, and lender.

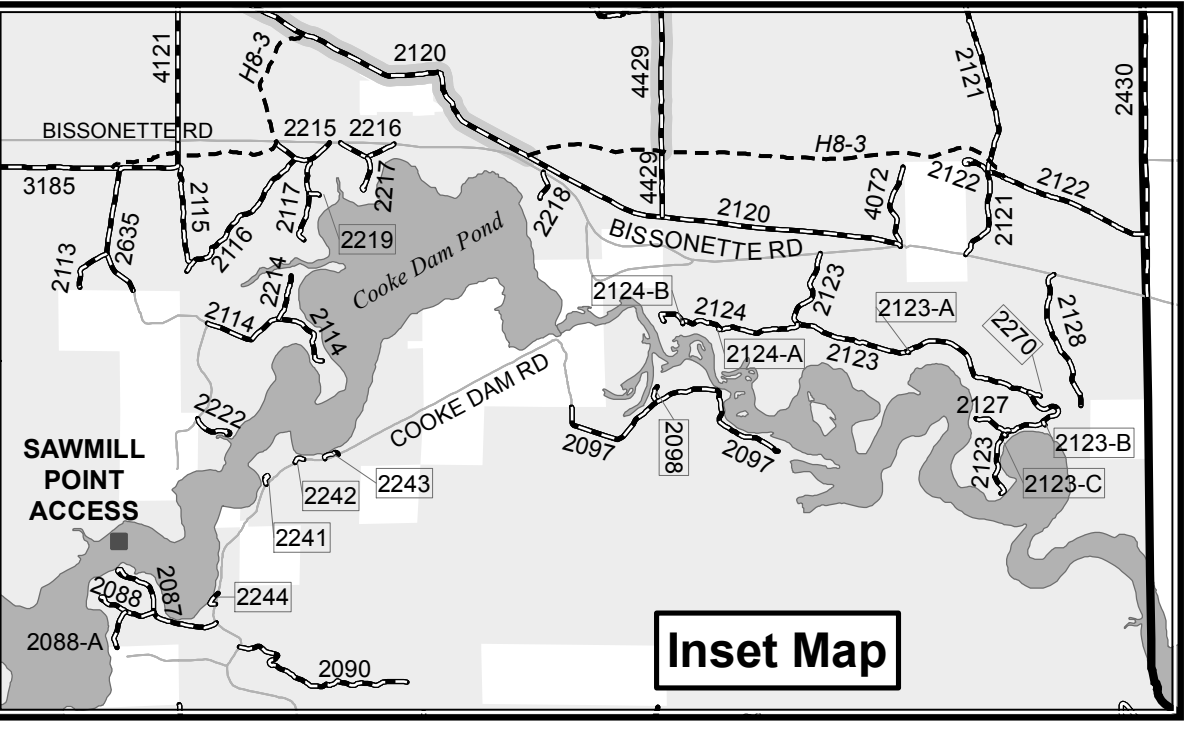
Motor vehicle designations include parking along designated routes and at facilities associated with designated routes when it is safe to do so and when not causing damage to National Forest System resources.

Motorized dispersed camping off designated routes is prohibited.

The Forest Service manages e-bikes as a motor vehicle. Class 1, 2, and 3 e-bikes are allowed on roads designated for all classes of motor vehicles and roads designated for motorized mixed use. Class 1, 2, and 3 e-bikes are also allowed on trails open to all classes of motor vehicles, including motorcycles; and trails designated for those classes of e-bikes.

Route Number	Legend	Special Vehicle Designation	Dates Allowed
1407, 2045, 2120, 2136, 2137, 2143, 2144, 2432, 3678, 3849, 3943, 3949, 3996, 3997, 4009, 4124, 4178, 4194, 4307, 4362, 4377, 4391, 4405, 4429, 4430, 4432, 4452, 4464, 4487, 4503, 4630, 4667, 4683, 4737, 4771	[Symbol]	Roads open to all Vehicles, with Seasonal Designation	Seasonal Designation 04/01-11/30
2068, 2172, 2179, 2275, 2280, 4103, 4121, 4409, 4422, 4601, 4663, 4666	[Symbol]	Roads open to all Vehicles, with Seasonal Designation	All Highway Legal Vehicles All Non-Highway Legal Vehicles and e-bikes 01/01-12/31 04/01-11/30
2156, 4300, 4359	[Symbol]	Roads open to highway legal vehicles only, with Seasonal Designation	Seasonal Designation 04/01-11/30
4104	[Symbol]	Roads open to highway legal vehicles only, with Seasonal Designation	Seasonal Designation 05/01-10/30
4360, 4361, 4378, 4378-A, 4600, 4600-A, 4601, 4601-A	[Symbol]	Roads open to all Vehicles, with Seasonal Designation	Seasonal Designation 05/01-10/30
4836	[Symbol]	Roads open to all Vehicles, with Seasonal Designation	Seasonal Designation 09/02-01/31
H9-2	[Symbol]	Trails open to vehicles 50" or less in width, with Seasonal Designation	Seasonal Designation 04/01-12/01

Road Number	Length	Route Designation
1025, 1300, 2024, 2098, 2123-A, 2123-B, 2123-C, 2124-A, 2124-B, 2219, 2241, 2242, 2243, 2244, 2270, 3136, 3150, 3200, 3977, 3978, 3994, 4046, 4046-A, 4046-B, 4135, 4243, 4439, 4761, 4762, 4770, 4774, 4783	0-0.1 mi	Roads Open to All Vehicles, Yearlong
1200, 2088-A, 2107, 2111, 2137, 2185, 2195, 2226, 2245, 2260, 3835, 3850, 3916, 3923, 4050, 4107, 4143-A, 4307, 4491, 4572, 4593, 4597, 4600-B, 4616, 4678, 4684, 4691, 4698, 4726, 4777, 4818, 4833, 4837	0.1-0.2 mi	Roads Open to All Vehicles, Yearlong
2003, 2015, 2033, 2084, 2089, 2190, 2192, 2193, 2201, 2624, 3230, 3851, 3996, 4105, 4162, 4189, 4642, 4706, 4756, 4772, 4949, 4986	0.2-0.3 mi	Roads Open to All Vehicles, Yearlong
4361, 4362	0-0.1 mi	Roads Open to All Vehicles, Seasonal (see other table)
2275, 2280, 3997, 4307, 4378, 4378-A	0.1-0.2 mi	Roads Open to All Vehicles, Seasonal (see other table)
4600-A, 4601-A	0.2-0.3 mi	Roads Open to All Vehicles, Seasonal (see other table)
3720, 3735, 3900, 4182, 4900	0-0.1 mi	Roads Open to Highway Legal Vehicles, Yearlong
2099, 2224, 2225, 2230, 3721, 3722, 4000, 4051, 4581-A, 4928	0.1-0.2 mi	Roads Open to Highway Legal Vehicles, Yearlong
2220, 2247, 3934, 4496	0.2-0.3 mi	Roads Open to Highway Legal Vehicles, Yearlong



EXPLANATION OF LEGEND ITEMS

Roads Open to All Vehicles:
These roads are open to all motor vehicles, including smaller off-highway vehicles that may not be licensed for highway use (but not to oversize or overweight vehicles under State traffic law).

Roads Open to Highway Legal Vehicles Only:
These roads are open only to motor vehicles licensed under State law for general operation on all public roads within the State.

Trails Open to All Vehicles:
These trails are open to all motor vehicles, including both highway legal and nonhighway legal vehicles.

Trails Open to Vehicles 50 Inches or Less in Width:
These trails are open only to motor vehicles less than 50 inches in width at the widest point on the vehicle.

Trails Open to Motorcycles Only:
These trails are open only to motorcycles. Sidecars are not permitted.

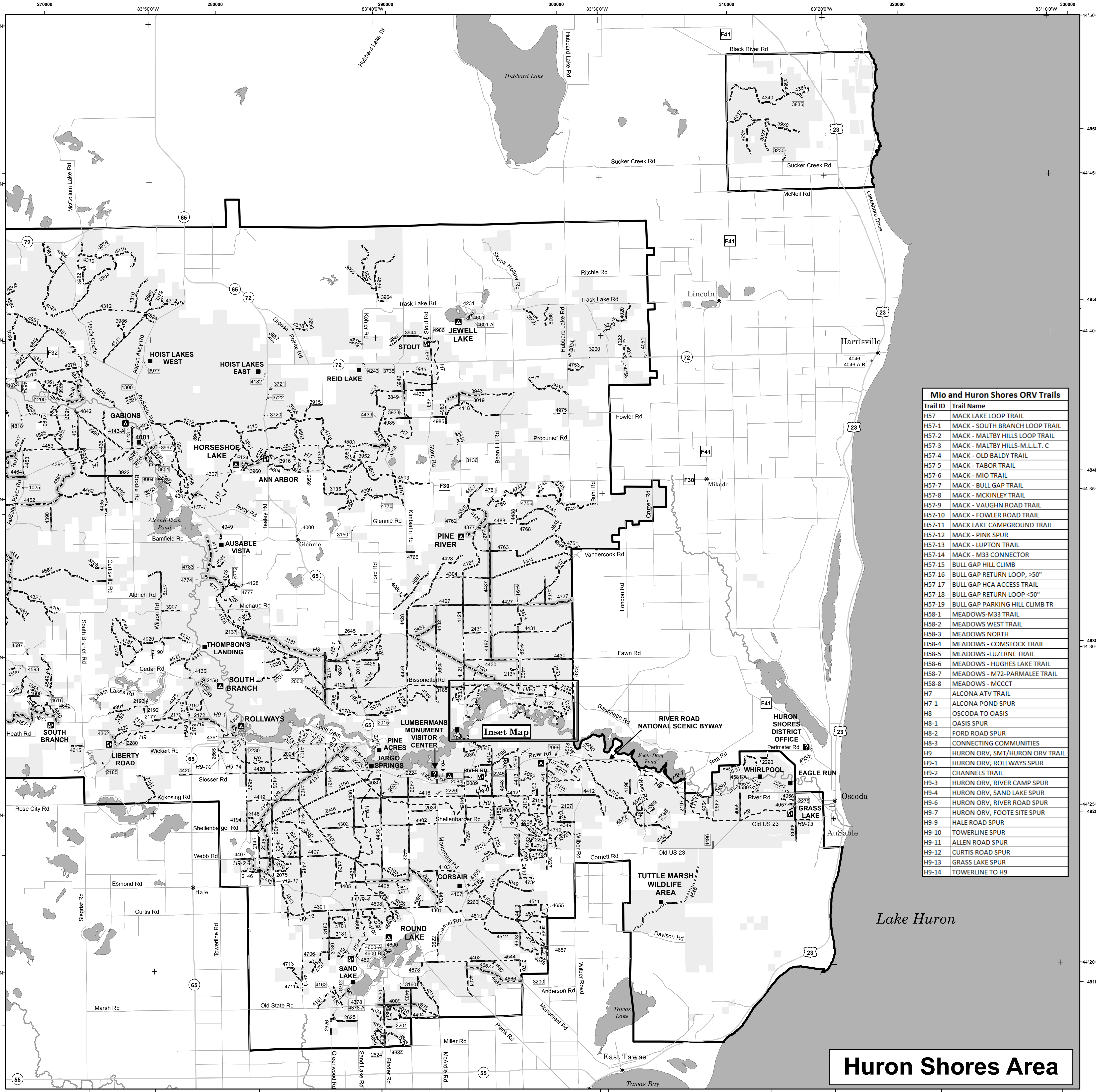
Seasonal Designation:
This symbol, used in conjunction with one of the other road or trail symbols, indicates that the road or trail is open only during certain portions of the year. Refer to Seasonal and Special Designation Table for further instructions.

Special Vehicle Designation:
This symbol indicates the road or trail is open to classes of vehicles other than those listed above. Refer to the Seasonal and Special Designation Table for further instructions.

Other Public Roads and Trails:
Interstate
Highways, U.S. State
Other Public Roads
Other Public Trails

Short Route Identifier:
This symbol is used for roads that are too short to show a symbol type on the map. The symbol contains the road or trail number. Users should refer to the corresponding number in the Short Route Table for more information on the designated route.

Motorized Trail Access:
This symbol indicates a trailhead for access to a motorized route. Not all motorized routes have trailheads and those that do may range from primitive to developed.



Trail ID	Trail Name
H57	MACK LAKE LOOP TRAIL
H57-1	MACK - SOUTH BRANCH LOOP TRAIL
H57-2	MACK - MALTBY HILLS LOOP TRAIL
H57-3	MACK - MALTBY HILLS-M.L.L.T. C
H57-4	MACK - OLD BALDY TRAIL
H57-5	MACK - TABOR TRAIL
H57-6	MACK - MIO TRAIL
H57-7	MACK - BULL GAP TRAIL
H57-8	MACK - MCKINLEY TRAIL
H57-9	MACK - VAUGHN ROAD TRAIL
H57-10	MACK - FOWLER ROAD TRAIL
H57-11	MACK LAKE CAMPGROUND TRAIL
H57-12	MACK - PINK SPUR
H57-13	MACK - LUPTON TRAIL
H57-14	MACK - M33 CONNECTOR
H57-15	BULL GAP HILL CLIMB
H57-16	BULL GAP RETURN LOOP >50"
H57-17	BULL GAP HCA ACCESS TRAIL
H57-18	BULL GAP RETURN LOOP <50"
H57-19	BULL GAP PARKING HILL CLIMB TR
H58-1	MEADOWS-M33 TRAIL
H58-2	MEADOWS WEST TRAIL
H58-3	MEADOWS NORTH
H58-4	MEADOWS - COMSTOCK TRAIL
H58-5	MEADOWS - LUZERNE TRAIL
H58-6	MEADOWS - HUGHES LAKE TRAIL
H58-7	MEADOWS - M72-PARMALEE TRAIL
H58-8	MEADOWS - MCCCT
H7	ALCONA ATV TRAIL
H7-1	ALCONA POND SPUR
H8	OSCODA TO OASIS
H8-1	OASIS SPUR
H8-2	FORD ROAD SPUR
H8-3	CONNECTING COMMUNITIES
H9	HURON ORV, SMT/HURON ORV TRAIL
H9-1	HURON ORV, ROLLWAYS SPUR
H9-2	CHANNELS TRAIL
H9-3	HURON ORV, RIVER CAMP SPUR
H9-4	HURON ORV, SAND LAKE SPUR
H9-6	HURON ORV, RIVER ROAD SPUR
H9-7	HURON ORV, FOOTE SITE SPUR
H9-9	HALE ROAD SPUR
H9-10	TOWERLINE SPUR
H9-11	ALLEN ROAD SPUR
H9-12	CURTIS ROAD SPUR
H9-13	GRASS LAKE SPUR
H9-14	TOWERLINE TO H9

Huron Shores Area