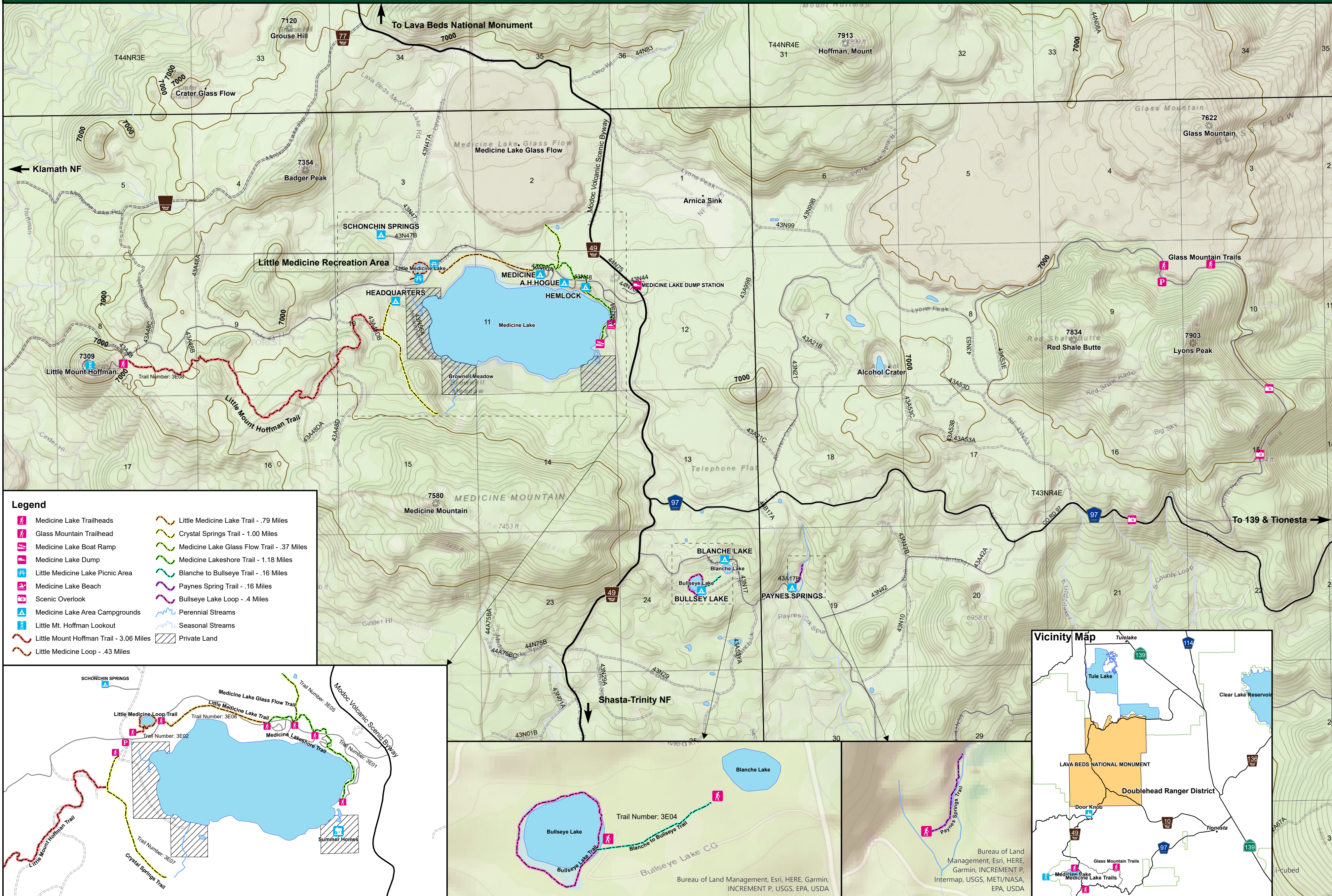


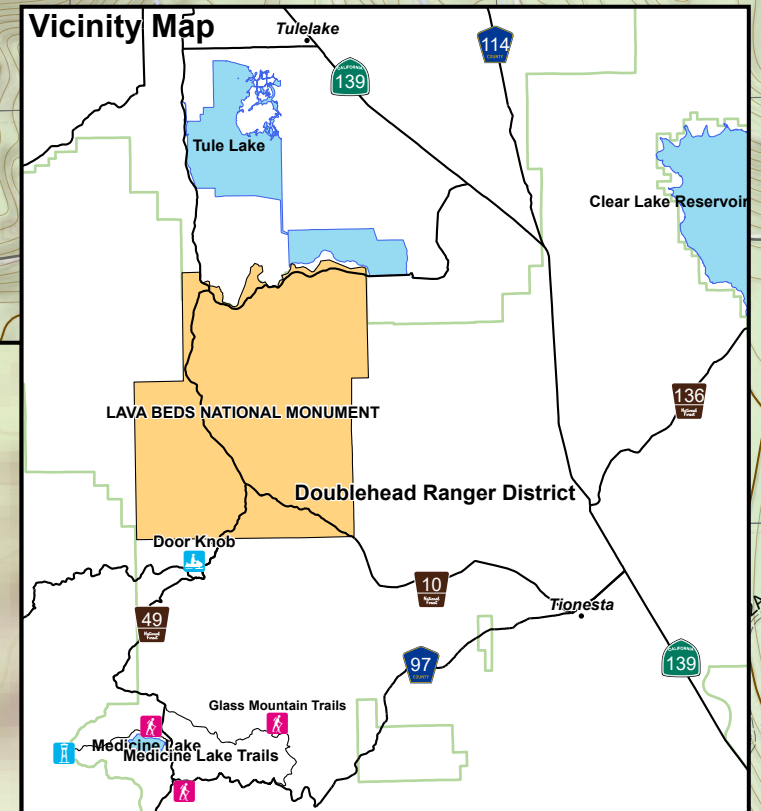
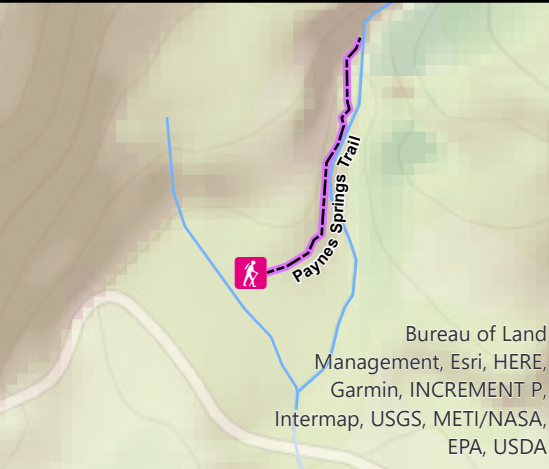
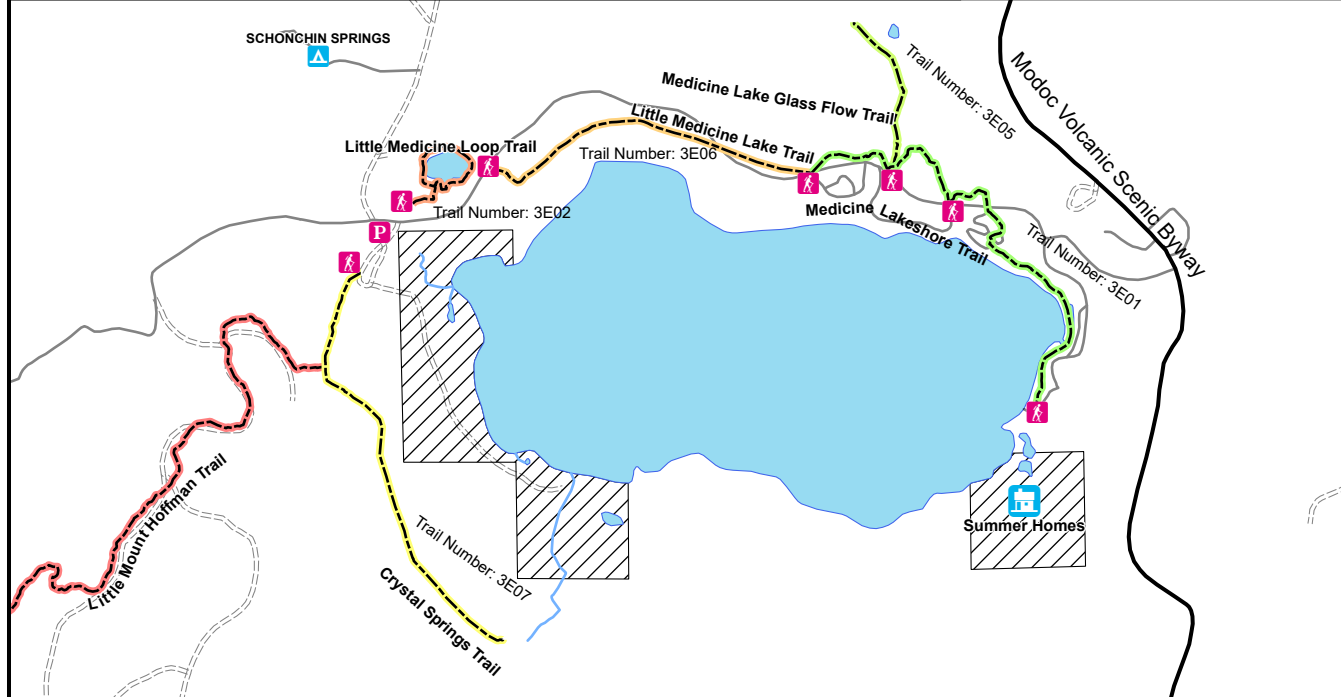


Medicine Lake Trail System

Doublehead Ranger District



- Legend**
- Medicine Lake Trailheads
 - Glass Mountain Trailhead
 - Medicine Lake Boat Ramp
 - Medicine Lake Dump
 - Little Medicine Lake Picnic Area
 - Medicine Lake Beach
 - Scenic Overlook
 - Medicine Lake Area Campgrounds
 - Little Mt. Hoffman Lookout
 - Little Mount Hoffman Trail - 3.06 Miles
 - Little Medicine Loop - .43 Miles
 - Little Medicine Lake Trail - .79 Miles
 - Crystal Springs Trail - 1.00 Miles
 - Medicine Lake Glass Flow Trail - .37 Miles
 - Medicine Lakeshore Trail - 1.18 Miles
 - Blanche to Bullseye Trail - .16 Miles
 - Paynes Spring Trail - .16 Miles
 - Bullseye Lake Loop - .4 Miles
 - Perennial Streams
 - Seasonal Streams
 - Private Land



Modoc National Forest
Pacific Southwest Region

DISCLAIMER: The USDA Forest Service uses the most current and complete data available. GIS data and product accuracy may vary. Using GIS products for purposes other than those for which they were intended may yield inaccurate or misleading results. The USDA Forest Service reserves the right to correct, update, modify, or replace GIS products without notification. For more information, contact Modoc National Forest (530)233-5811. Data Projection: UTM Nad83 (meters)



1:28,712