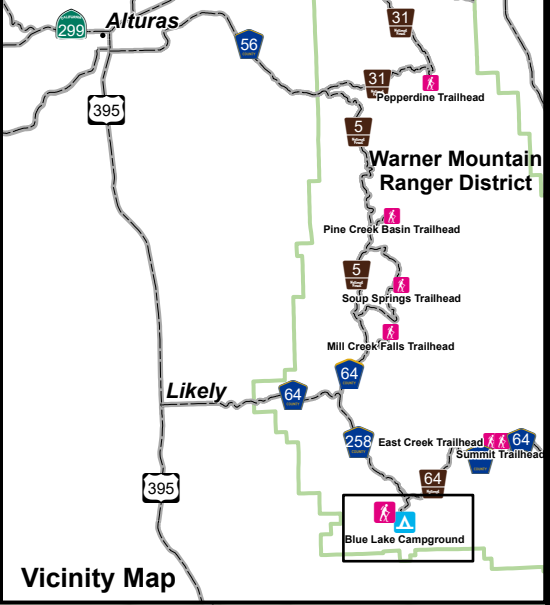
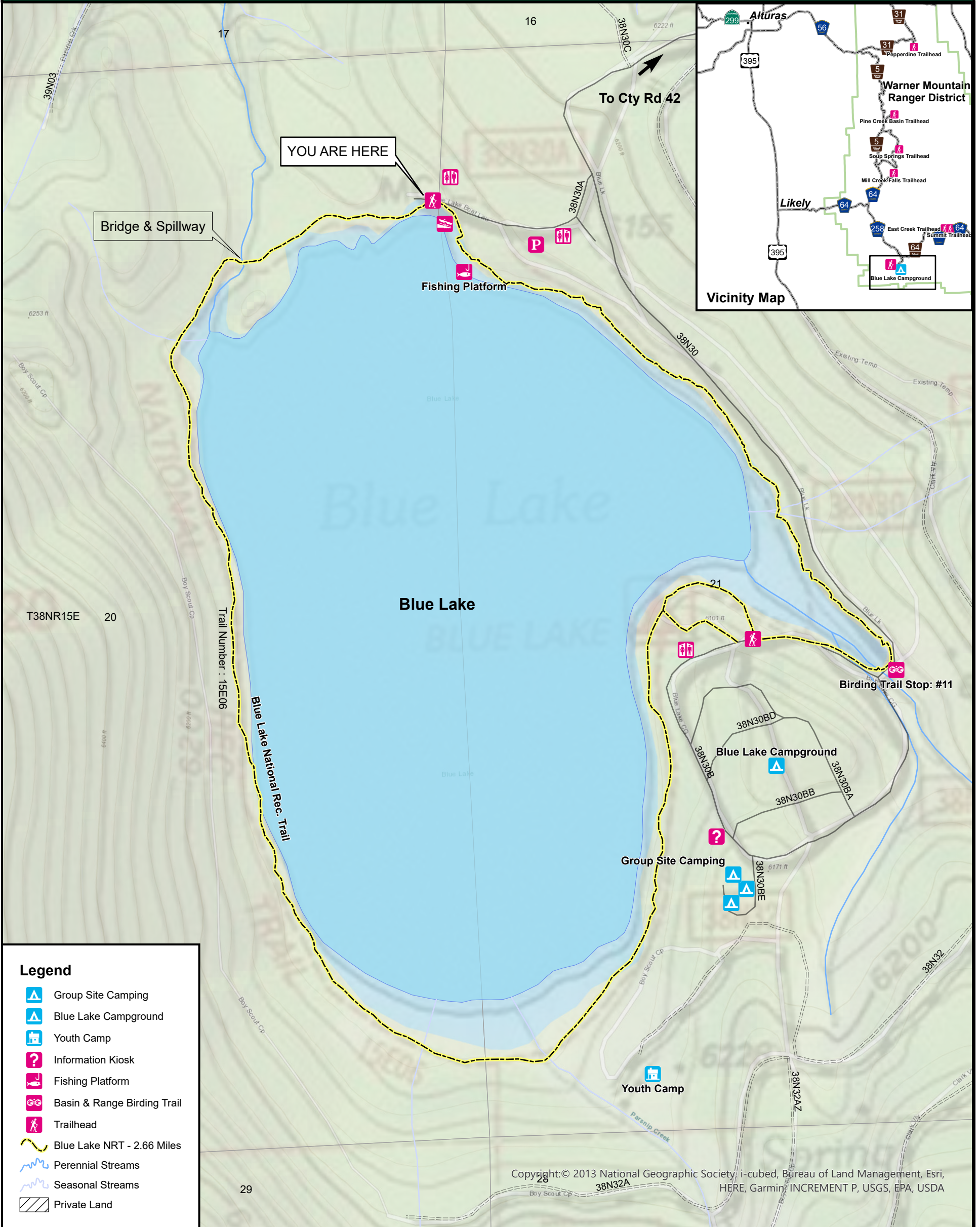





Forest Service  
U.S. DEPARTMENT OF AGRICULTURE

# Blue Lake National Recreational Trail

Warner Mountain Ranger District



**Legend**

- Group Site Camping
- Blue Lake Campground
- Youth Camp
- Information Kiosk
- Fishing Platform
- Basin & Range Birding Trail
- Trailhead
- Blue Lake NRT - 2.66 Miles
- Perennial Streams
- Seasonal Streams
- Private Land

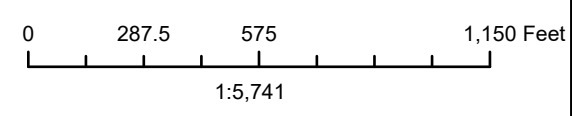
Copyright: © 2013 National Geographic Society, i-cubed, Bureau of Land Management, Esri, HERE, Garmin, INCREMENT P, USGS, EPA, USDA

**DISCLAIMER:**  
The USDA Forest Service uses the most current and complete data available. GIS data and product accuracy may vary. Using GIS products for purposes other than those for which they were intended may yield inaccurate or misleading results. The USDA Forest Service reserves the right to correct, update, modify, or Replace GIS products without notification. For more information, contact Modoc National Forest (530)233-5811. Data Projection: UTM Nad83 (meters)

**OHV Routes**

**Birding Trail**

**Trail Map**



**Modoc National Forest  
Pacific Southwest Region**