


MOTOR VEHICLE USE MAP

Sumter National Forest

Andrew Pickens Ranger District



America's Great Outdoors
South Carolina JAN 2023

Forest  Service
United States Department of Agriculture

Motor Vehicle Use Map



THE PURPOSE AND CONTENTS OF THIS MAP

The designations shown on this motor vehicle use map (MVUM) were made by the responsible official pursuant to 36 CFR 212.51; are effective as of the date on the front cover of this MVUM; and will remain in effect until superceded by next year's MVUM.



It is the responsibility of the user to acquire the current MVUM. This MVUM shows the National Forest System roads, National Forest System trails, and the areas on National Forest System lands in the Andrew Pickens Ranger District that are designated for motor vehicle use pursuant to 36 CFR 212.51. This MVUM also identifies the vehicle classes allowed on each route and in each area; and any seasonal restrictions that apply on those routes and in those areas.

Designation of a road, trail, or area for motor vehicle use by a particular class of vehicle under 36 CFR 212.51 should not be interpreted as encouraging or inviting use or implying that the road, trail, or area is passable, actively maintained, or safe for travel. Motor vehicle designations include parking along designated routes and at facilities associated with designated routes when it is safe to do so and when not causing damage to National Forest System resources. Seasonal weather conditions and natural events may render designated roads and trails impassable for extended periods. Designated areas may contain dangerous or impassable terrain. Many designated roads and trails may be passable only by high-clearance vehicles or four-wheel-drive vehicles. Maintenance of designated roads and trails will depend on available resources, and many may receive little maintenance.

This motor vehicle use map identifies those roads, trails, and areas designated for the motor vehicle use under 36 CFR 212.51 for the purpose of enforcing the prohibition at 36 CFR 261.13. This is a limited purpose. The other public roads are shown for information and navigation purposes only and are not subject to designation under the Forest Service travel management regulation.

These designations apply only to National Forest System roads, National Forest System trails, and areas on National Forest System lands.

OPERATOR RESPONSIBILITIES

Operating a motor vehicle on National Forest System roads, National Forest System trails, and in areas on National Forest System lands carries a greater responsibility than operating that vehicle in a city or other developed setting. Not only must you know and follow all applicable traffic laws, you need to show concern for the environment as well as other forest users. The misuse of motor vehicles can lead to the temporary or permanent closure of any designated road, trail, or area. As a motor vehicle operator, you are also subject to State traffic law, including State requirements for licensing, registration, and operation of the vehicle in question.

Motor vehicle use, especially off-highway vehicle use, involves inherent risks that may cause property damage, serious injury, and possibly death to participants. Drive cautiously and anticipate rough surfaces and features such as snow, mud, vegetation, and water crossings common to remote driving conditions. By your Participation, you voluntarily assume full responsibility for these damages, risks, and dangers. Take care at all times to protect yourself and those under your responsibility.

Much of the Andrew Pickens Ranger District is remote. Medical assistance may not be readily available. Cellular telephones do not work in many areas of the Andrew Pickens Ranger District. Operators should take adequate food, water, first-aid supplies, and other equipment appropriate for the conditions and expected weather.


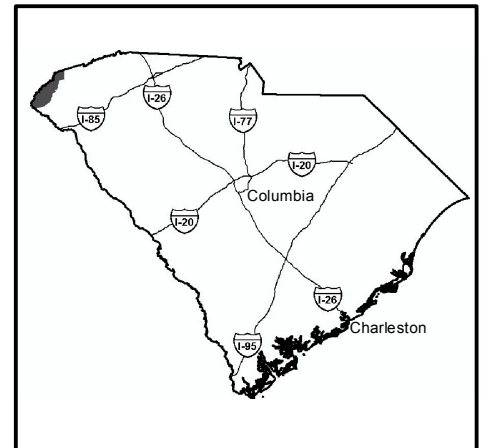
ALWAYS REMEMBER TO RESPECT PRIVATE LAND! PROTECT YOUR PRIVILEGE. STAY ON DESIGNATED ROADS, TRAILS, AND IN DESIGNATED AREAS.

Read and understand this map in its entirety. If you have questions, please contact the Andrew Pickens Ranger District for clarification.

As a motor vehicle operator on a National Forest System road, trail, or area, you must comply with this map, as well as all Federal, State, and local laws and regulations. Compliance with these rules is your responsibility.

The U.S. Department of Agriculture (USDA) prohibits discrimination in all its programs and activities on the basis of race, color, national origin, age, disability, and where applicable, sex, marital status, familial status, parental status, religion, sexual orientation, genetic information, political beliefs, reprisal, or because all or part of an individual's income is derived from any public assistance program. (Not all prohibited bases apply to all programs.) Persons with disabilities who require alternative means for communication of program information (Braille, large print, audiotape, etc.) should contact USDA's TARGET Center at (202) 720-2600 (voice and TDD). To file a complaint of discrimination, write to USDA, Director, Office of Civil Rights, 1400 Independence Avenue, S.W., Washington, D.C. 20250-9410, or call (800) 795-3272 (voice) or (202) 720-6382 (TDD). USDA is an equal opportunity provider and employer.

VICINITY MAP



Motor Vehicle Use Map



EXPLANATION OF LEGEND ITEMS

Roads Open to Highway Legal Vehicles Only:

These roads are open only to motor vehicles licensed under State law for general operation on all public roads within the State.

Roads Open to All Vehicles:

These roads are open to all motor vehicles, including smaller off-highway vehicles that may not be licensed for highway use (but not to oversize or overweight vehicles under State traffic law).

Trails Open to All Vehicles:

These trails are open to all motor vehicles, including both highway legal and nonhighway legal vehicles.

Trails Open to Vehicles 50 inches or Less in Width:

Trails open only to motor vehicles less than 50 inches in width at the widest point on the vehicle.

Trails Open to Wheeled Vehicles 50 inches or Less in Width:

These trails are open only to wheeled, motor vehicles less than 50 inches in width at the widest point on the vehicle.

Trails Open to Motorcycles Only:

These trails are open only to motorcycles. Sidecars are not permitted.

Special Vehicle Designation:

This symbol indicates the road or trail is open to classes of vehicles other than those listed above. Refer to the Seasonal and Special Designation Table for further instructions.

Seasonal Designation:

This symbol, used in conjunction with one of the other road or trail symbols, indicates that the road or trail is open only during certain portions of the year. Refer to Seasonal and Special Designation Table for further instructions.

Dispersed Camping/Game Retrieval(DC/GR):

- • • DC/GR, Both Sides
- • • DC/GR, Left Side
- • • DC/GR, Right Side

This symbol is used along with a designated road or trail to indicate limited cross-country motor vehicle use within a specific distance of that route, solely for the purpose of dispersed camping and/or game retrieval. The dots indicate where this activity is permitted. They may be on the left, right, or both sides of the route. Refer to the Dispersed Camping/Game Retrieval Table for specifics.

Other Public Roads and Trails:

- Interstate
- Highways, U.S., State
- Other Public Roads
- Other Public Trails

These symbols are used to show routes the Forest Service does not have jurisdiction over and has not designated for motorized use. These symbols are part of the reference layers showing connections to towns and cities outside the forest boundary.

Milepost Marker:

This symbol is used to display the beginning and ending mileposts of a road that has a change in the designation but not the symbology.

Motorized Trail Access:



This symbol indicates a trailhead for access to a motorized route. Not all motorized routes have trailheads and those that do may range from primitive to developed.

Areas Open to Cross Country Travel:



These are areas on National Forest System land that allow cross-country travel by motorized vehicles. Specific vehicle classes and seasonal designations may be indicated in the Seasonal and Special Designation Table.

Short Route Identifier:

70333

This symbol is used for routes that are too short to show an actual symbol type on the map. The symbol contains the number of the road or trail. Users should refer to the corresponding number in the Short Route Table for designation information.

PROHIBITIONS

It is prohibited to possess or operate a motor vehicle on National Forest System lands on the Andrew Pickens Ranger District other than in accordance with these designations (36 CFR 261.13).

Violators of 36 CFR 261.13 are subject to a fine of up to \$5,000, imprisonment for up to 6 months or both (18 U.S.C. 3571(e)). This prohibition applies regardless of the presence or absence of signs.

This map does not display nonmotorized uses, over-snow uses, or other facilities and attractions on the Andrew Pickens Ranger District. Obtain forest visitor information from the local national forest office.

Designated roads, trails, and areas may also be subject to temporary, emergency closures. As a visitor, you must comply with signs notifying you of such restrictions. A national forest may issue an order to close a road, trail, or area on a temporary basis to protect the life, health, or safety of forest visitors or the natural or cultural resources in these areas. Such temporary and/or emergency closures are consistent with the Travel Management Rule (36 CFR 212.52 (b), 36 CFR 261 subpart B).

The designation "road or trail open to all motor vehicles" does not supersede vehicle size or weight limits imposed through State traffic law.

INFORMATION SOURCES

Francis Marion and Sumter National Forests
Supervisor's Office
4931 Broad River Road
Columbia, SC 29212-6090
Telephone: (803) 561-4000

Andrew Pickens Ranger District
112 Andrew Pickens Circle
Mountain Rest, South Carolina 29664
Phone: (864) 638-9568

On the Web:
<http://www.fs.usda.gov/scnfs>

**Emergency Contact:
Dial 911**

tread lightly!
LEAVING A GOOD IMPRESSION



Travel and recreate with minimum impact.






Respect the environment and the rights of others.

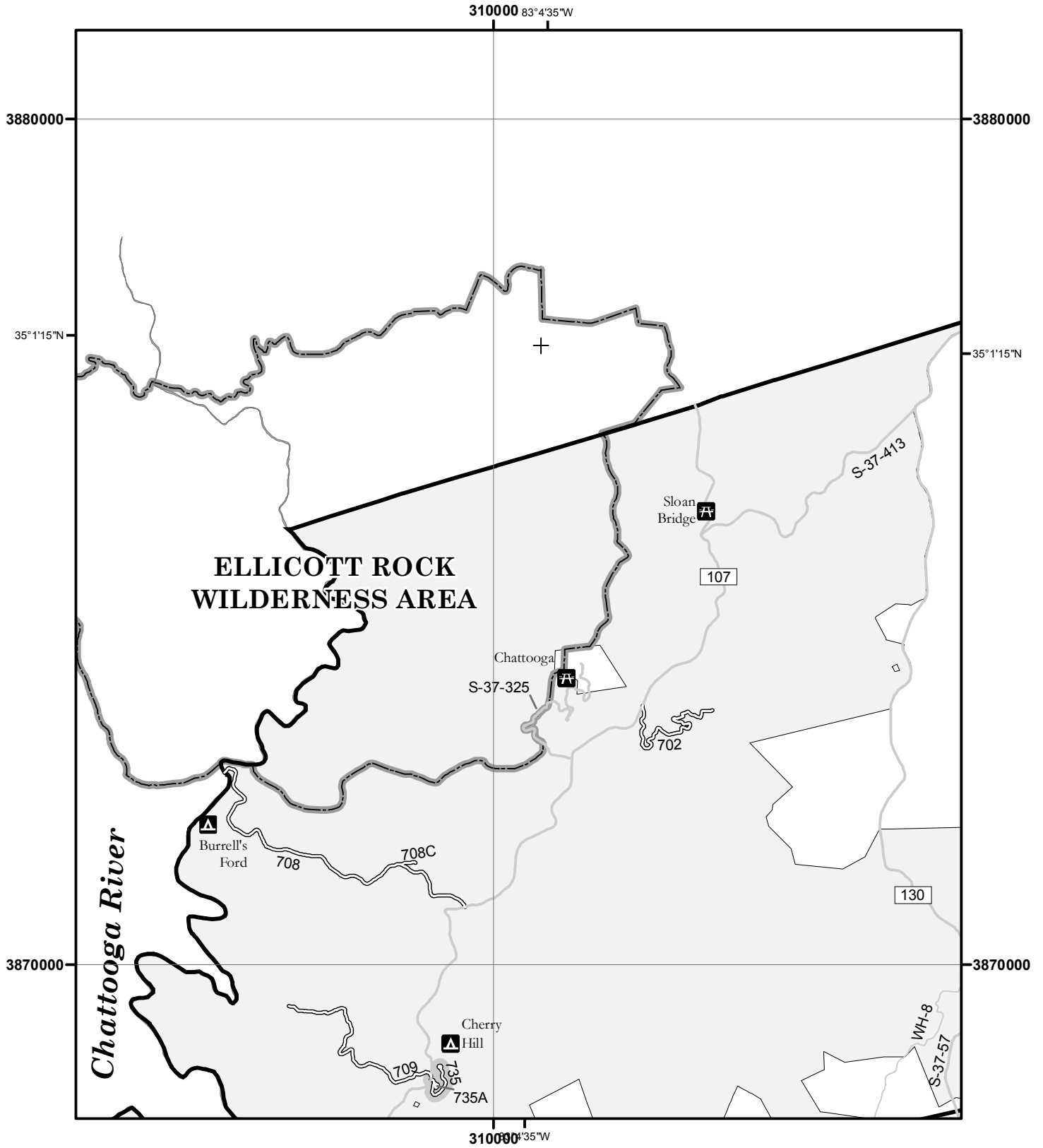
Educate yourself---plan and prepare before you go.

Allow for future use of the outdoors by leaving it better than you found it.


Discover the rewards of responsible recreation.

Seasonal and Special Vehicle Designations

Route Number	Legend		Special Vehicle Designation	Dates Allowed	Beginning Mile Post	Ending Mile Post
2658		Roads open to highway legal vehicles only, with Seasonal Designation	Seasonal Designation	04/01-01/01	0	1
722		Roads open to highway legal vehicles only, with Seasonal Designation	Seasonal Designation	04/01-01/01	4.6	5
735		Roads open to highway legal vehicles only, with Seasonal Designation	Seasonal Designation	04/01-10/31	0	0.5
735A		Roads open to highway legal vehicles only, with Seasonal Designation	Seasonal Designation	04/01-10/31	0	0.2
745		Roads open to highway legal vehicles only, with Seasonal Designation	Seasonal Designation	04/01-04/30, 10/01-12/31	0	0.7



North American Datum of 1983 (NAD 83)
 Universal Transverse Mercator, zone 17

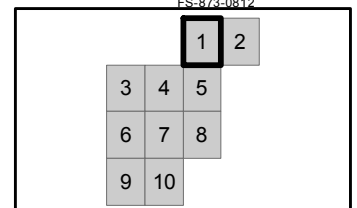


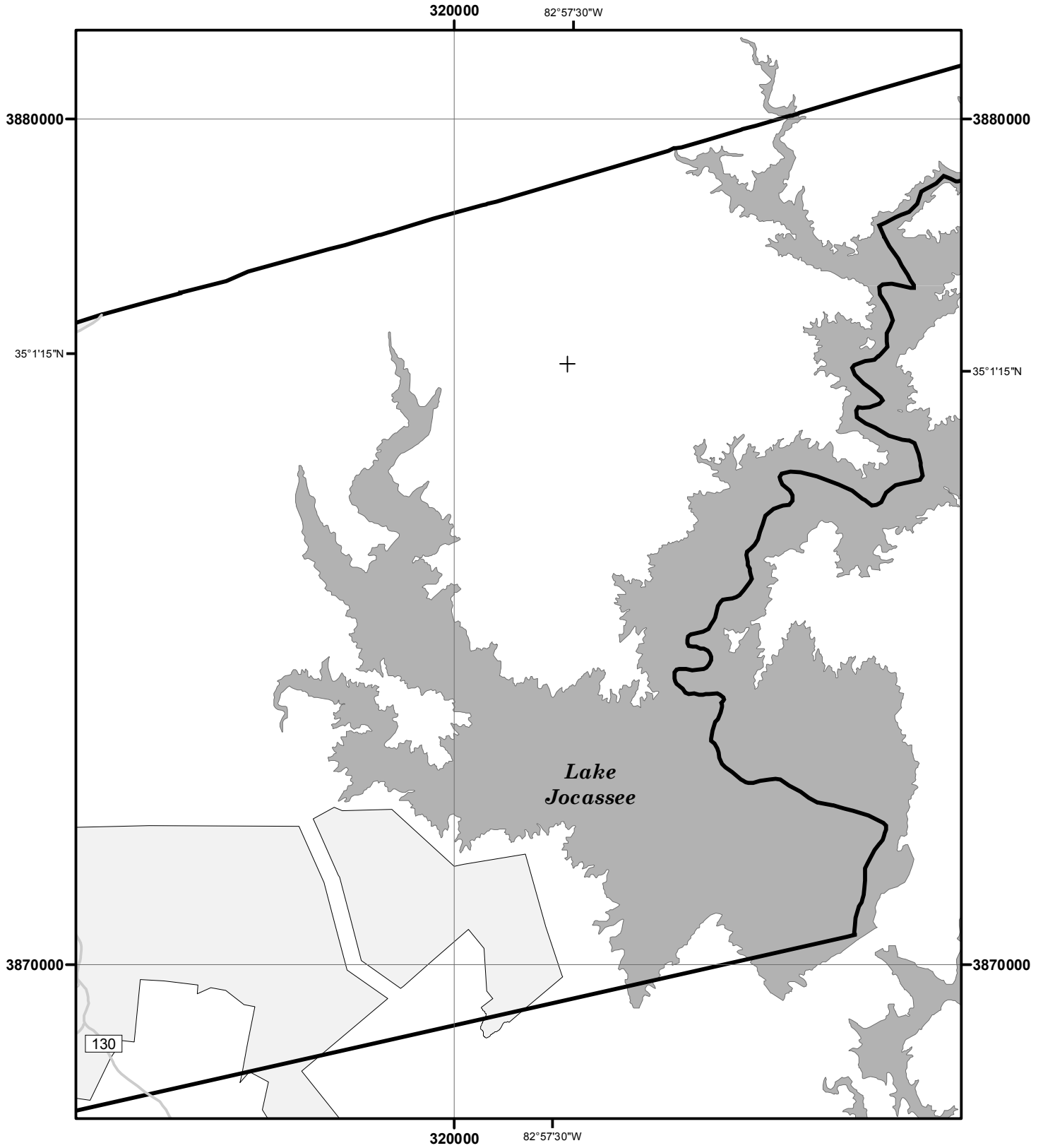
LEGEND

Roads Open to Highway Legal Vehicles Only	Forest or Unit Boundary	Motorized Trailhead
Seasonal Designation (See Table) (Used along with road or trail listed above)	National Forest System Lands	FS Campground
Interstate	Non-National Forest System Lands within the National Forest	Picnic Area
Highways, US, State, County	Wilderness	
Other Public Roads	Lakes and Rivers	




FS-873-0812



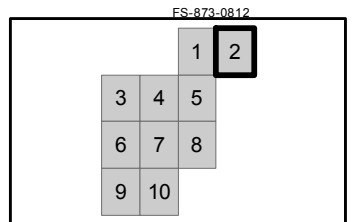


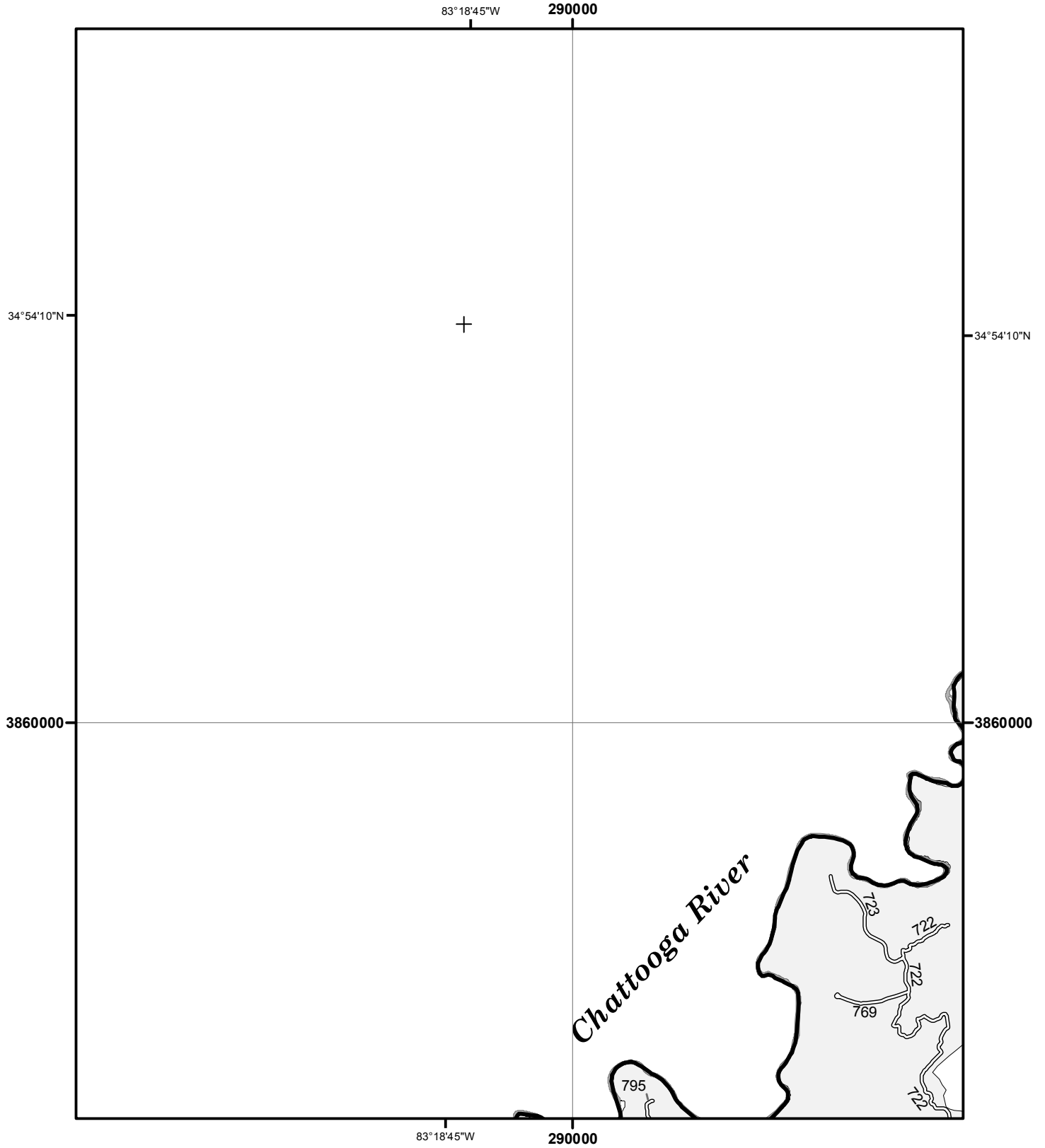
LEGEND

North American Datum of 1983 (NAD 83)
 Universal Transverse Mercator, zone 17




- | | | |
|--|---|---------------------|
| Roads Open to Highway Legal Vehicles Only | Forest or Unit Boundary | Motorized Trailhead |
| Seasonal Designation (See Table)
(Used along with road or trail listed above) | National Forest System Lands | FS Campground |
| Interstate | Non-National Forest System Lands within the National Forest | Picnic Area |
| Highways, US, State, County | Wilderness | |
| Other Public Roads | Lakes and Rivers | |



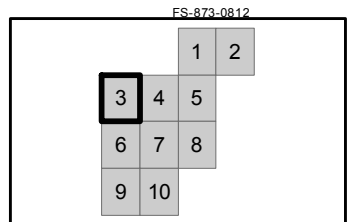


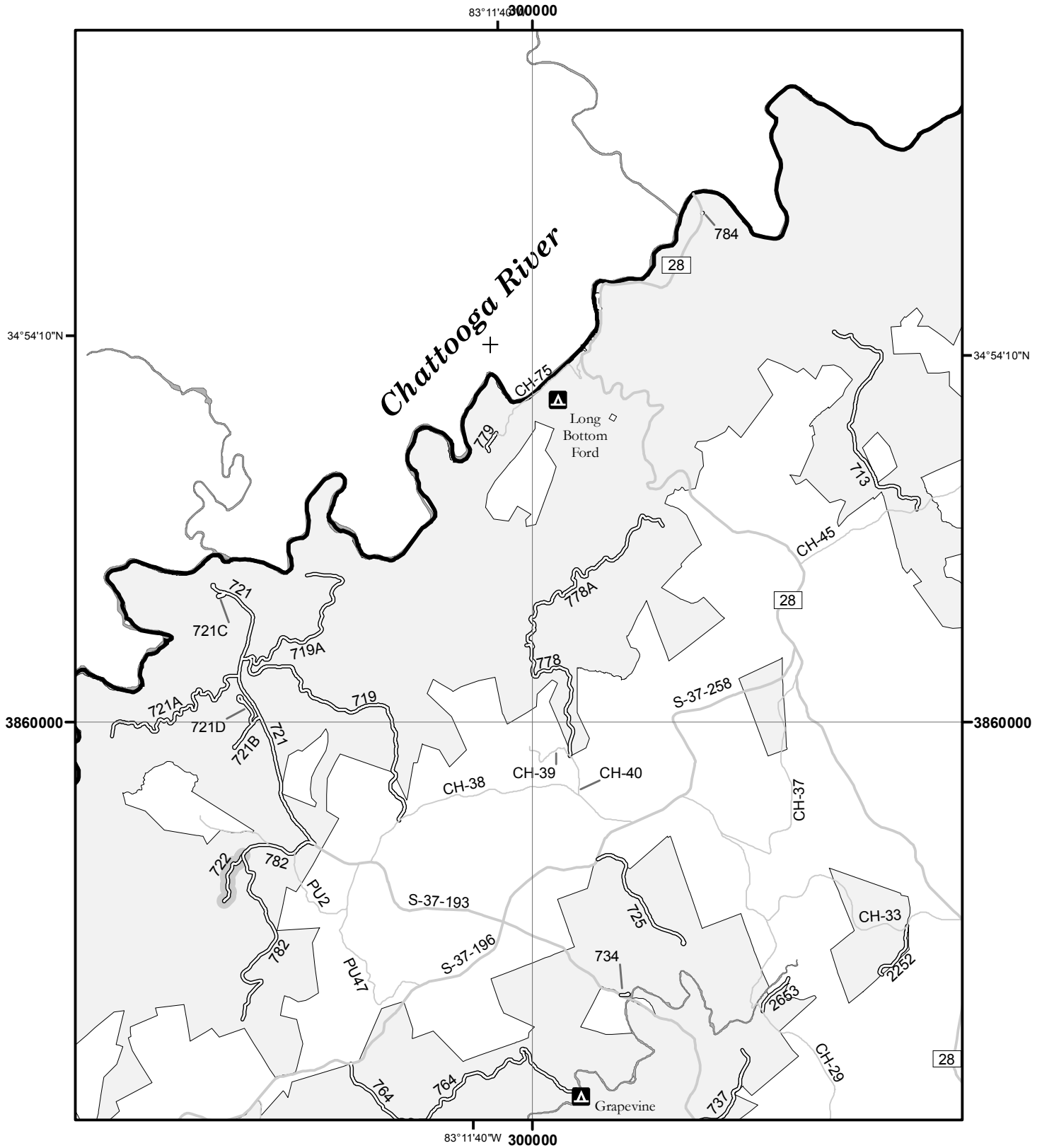
LEGEND

North American Datum of 1983 (NAD 83)
 Universal Transverse Mercator, zone 17




Roads Open to Highway Legal Vehicles Only	Forest or Unit Boundary	Motorized Trailhead
Seasonal Designation (See Table) (Used along with road or trail listed above)	National Forest System Lands	FS Campground
Interstate	Non-National Forest System Lands within the National Forest	Picnic Area
Highways, US, State, County	Wilderness	
Other Public Roads	Lakes and Rivers	



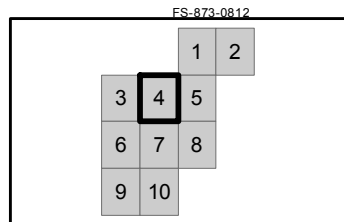


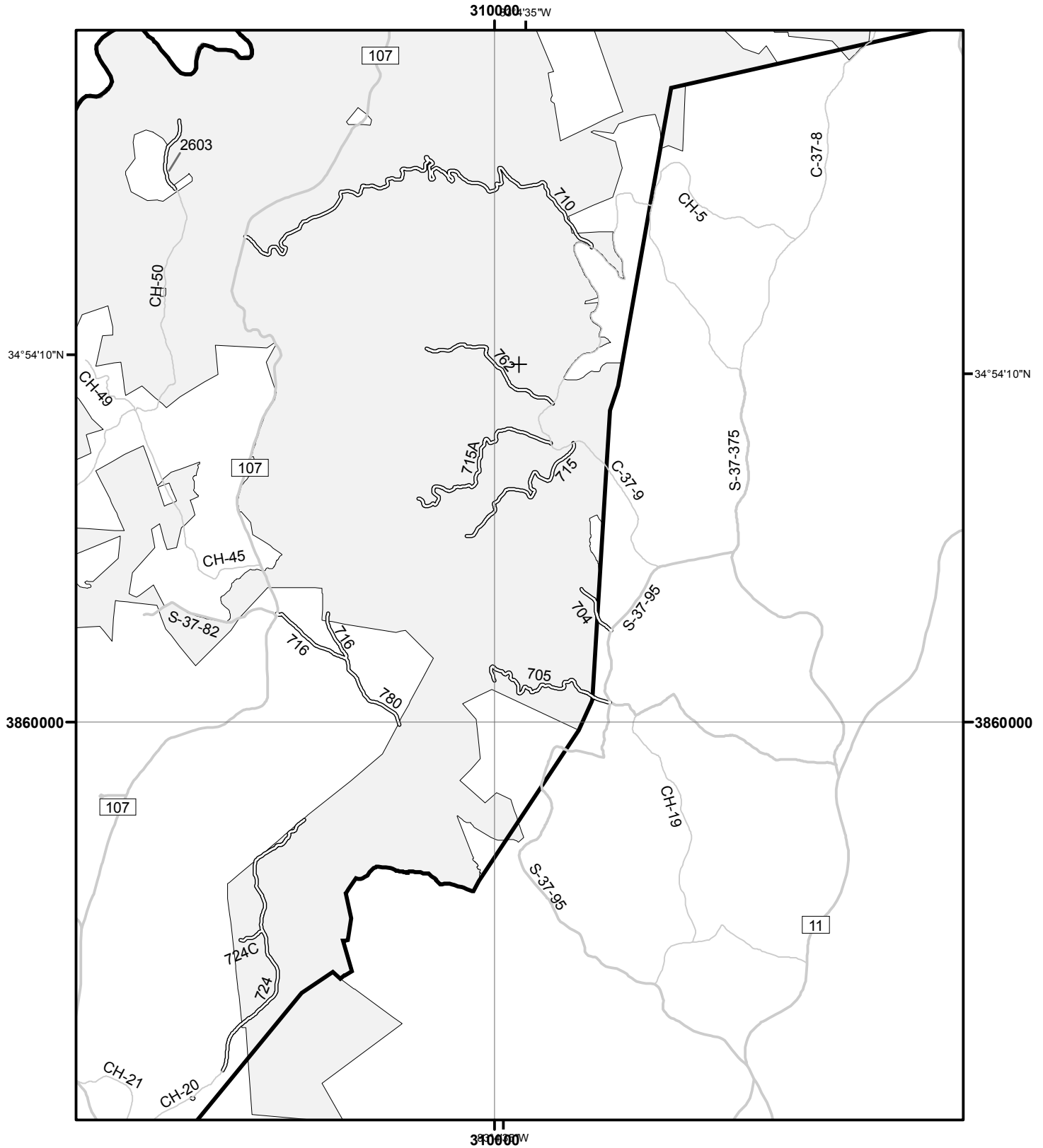
LEGEND

North American Datum of 1983 (NAD 83)
 Universal Transverse Mercator, zone 17




- Roads Open to Highway Legal Vehicles Only
- Seasonal Designation (See Table)
(Used along with road or trail listed above)
- Interstate
- Highways, US, State, County
- Other Public Roads
- Forest or Unit Boundary
- National Forest System Lands
- Non-National Forest System Lands within the National Forest
- Wilderness
- Lakes and Rivers
- Motorized Trailhead
- FS Campground
- Picnic Area



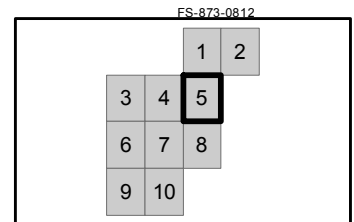


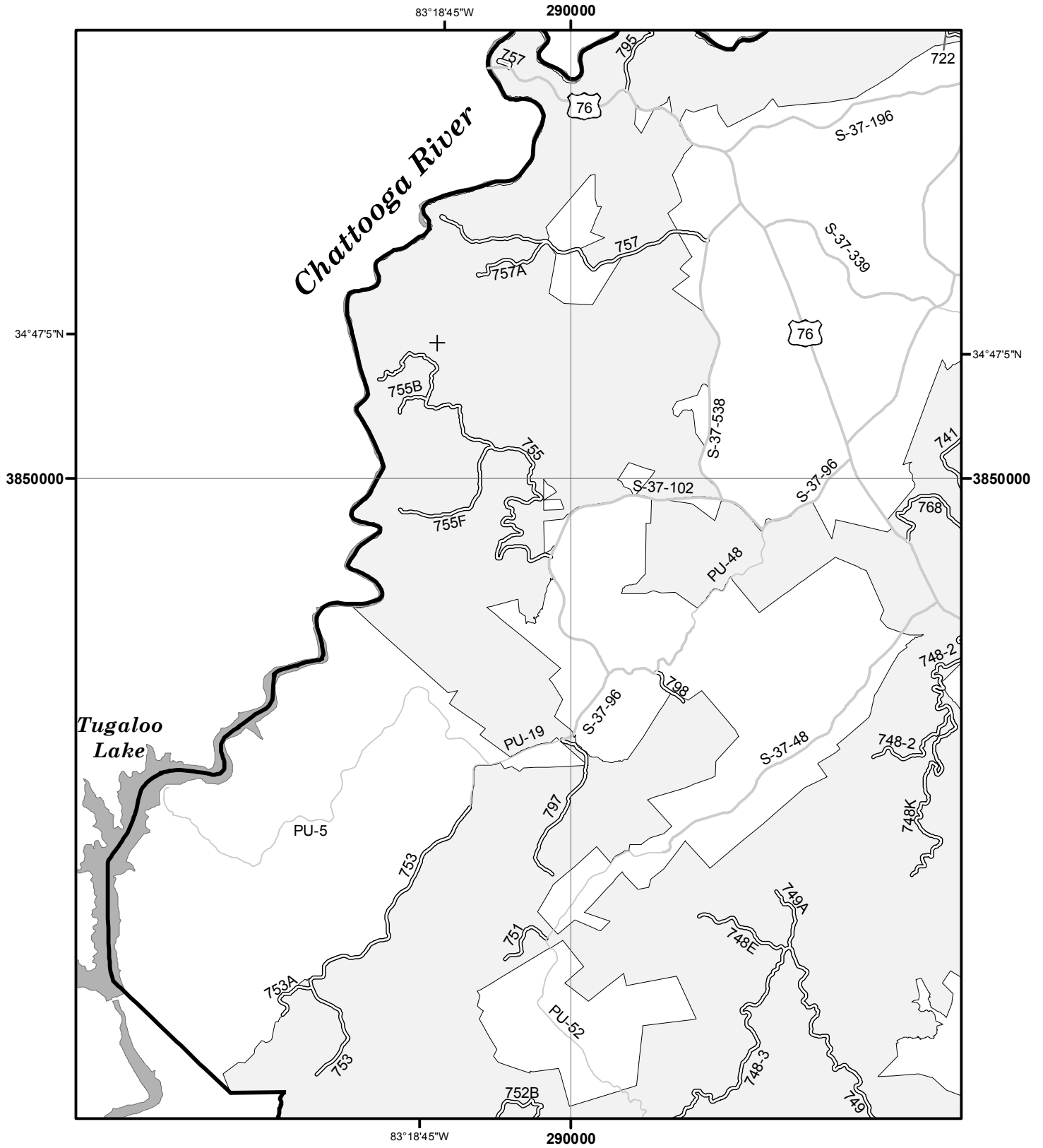
LEGEND

North American Datum of 1983 (NAD 83)
 Universal Transverse Mercator, zone 17




- | | | |
|--|---|---------------------|
| Roads Open to Highway Legal Vehicles Only | Forest or Unit Boundary | Motorized Trailhead |
| Seasonal Designation (See Table)
(Used along with road or trail listed above) | National Forest System Lands | FS Campground |
| Interstate | Non-National Forest System Lands within the National Forest | Picnic Area |
| Highways, US, State, County | Wilderness | |
| Other Public Roads | Lakes and Rivers | |



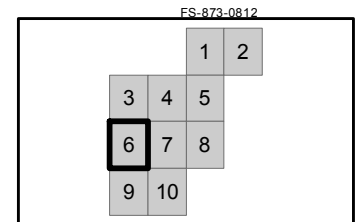


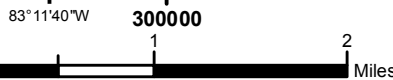
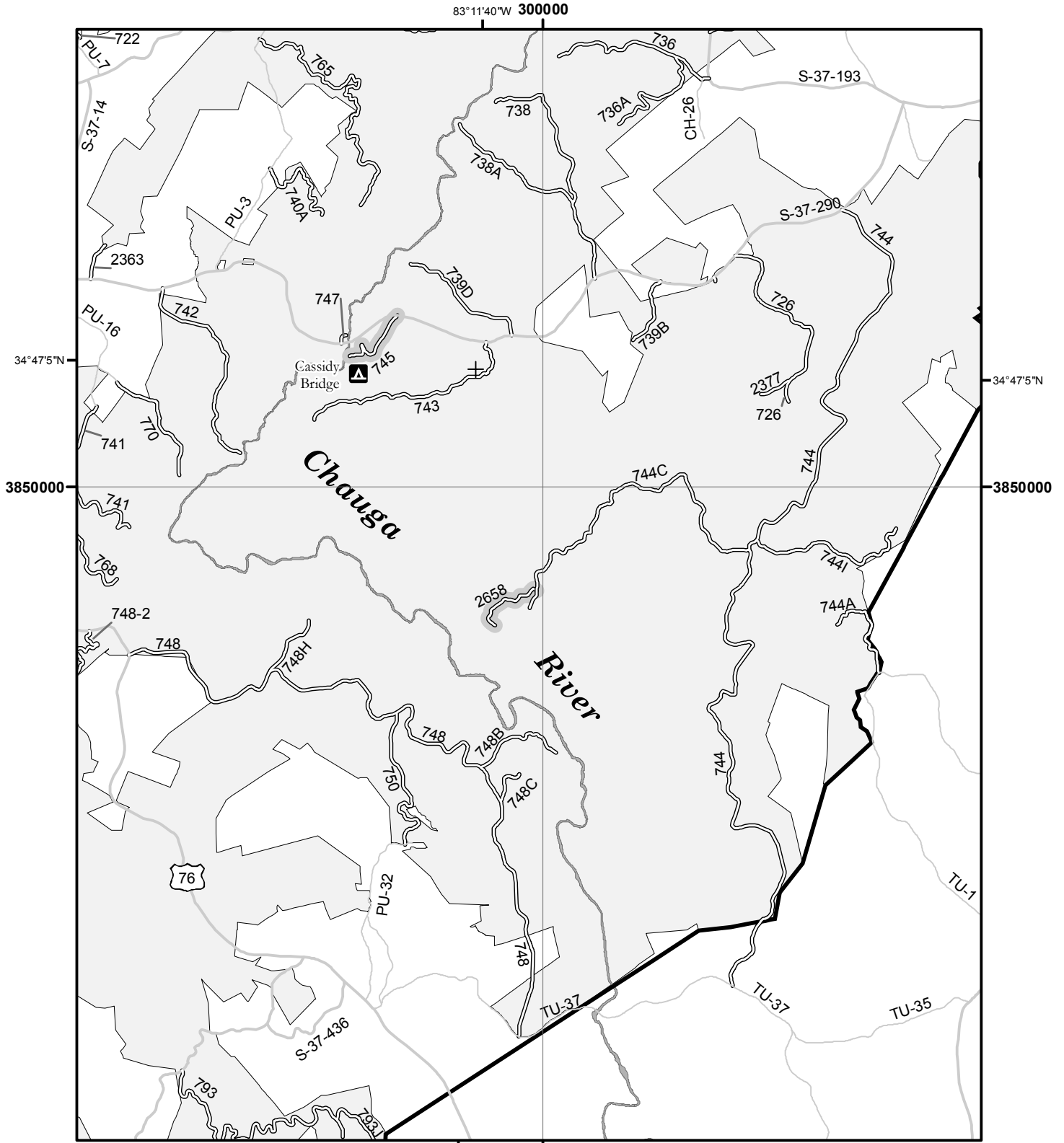
LEGEND

North American Datum of 1983 (NAD 83)
 Universal Transverse Mercator, zone 17



Roads Open to Highway Legal Vehicles Only	Forest or Unit Boundary	Motorized Trailhead
Seasonal Designation (See Table) (Used along with road or trail listed above)	National Forest System Lands	FS Campground
Interstate	Non-National Forest System Lands within the National Forest	Picnic Area
Highways, US, State, County	Wilderness	
Other Public Roads	Lakes and Rivers	

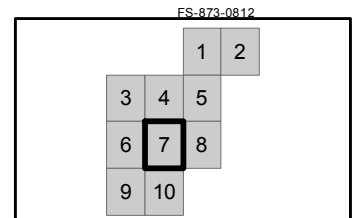


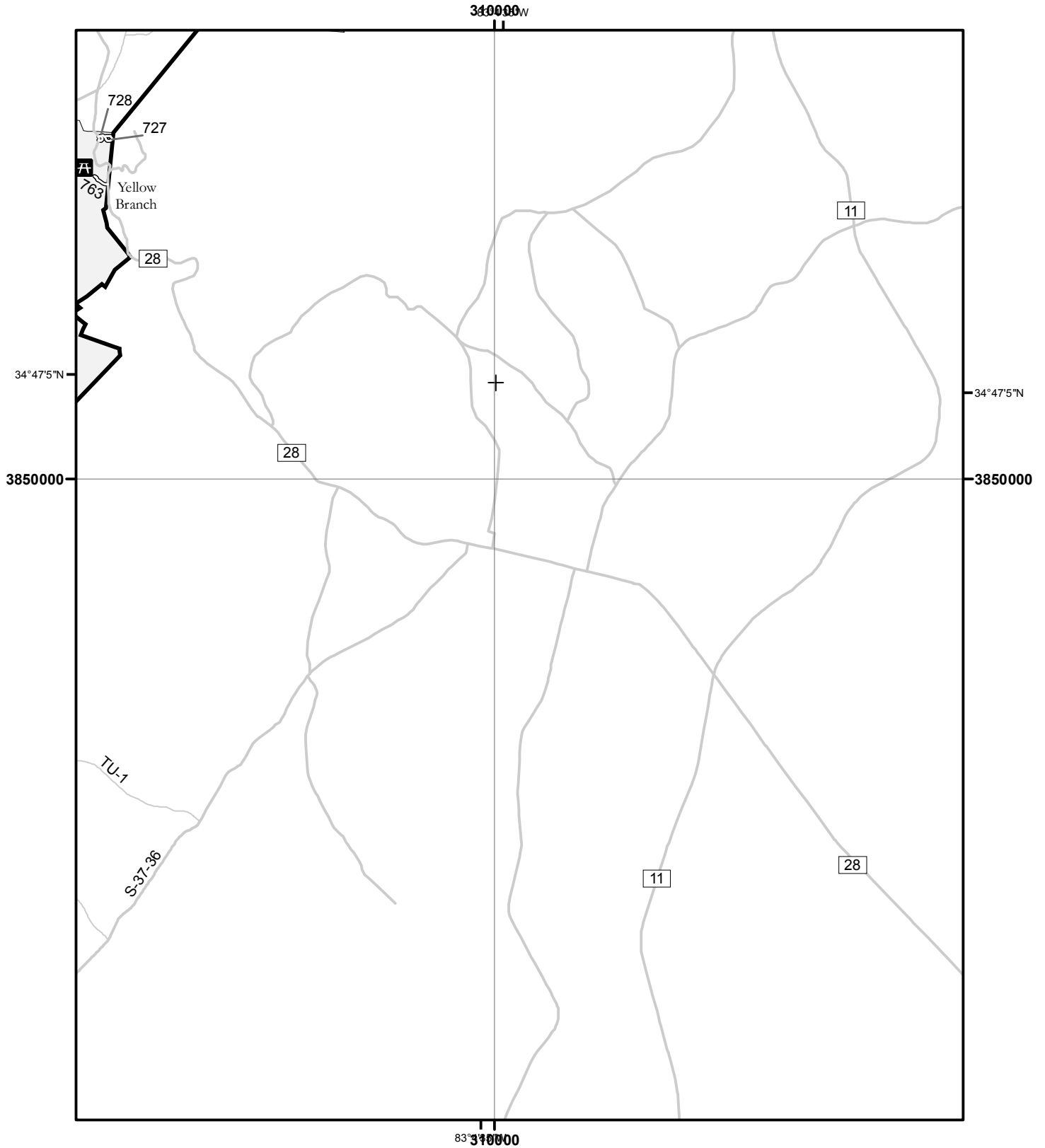


North American Datum of 1983 (NAD 83)
 Universal Transverse Mercator, zone 17

LEGEND


- Roads Open to Highway Legal Vehicles Only
- Seasonal Designation (See Table)
(Used along with road or trail listed above)
- Interstate
- Highways, US, State, County
- Other Public Roads
- Forest or Unit Boundary
- National Forest System Lands
- Non-National Forest System Lands within the National Forest
- Wilderness
- Lakes and Rivers
- Motorized Trailhead
- FS Campground
- Picnic Area





LEGEND

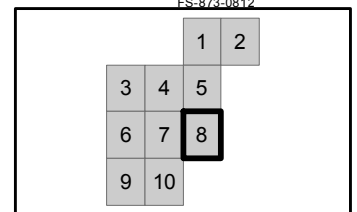
North American Datum of 1983 (NAD 83)
 Universal Transverse Mercator, zone 17

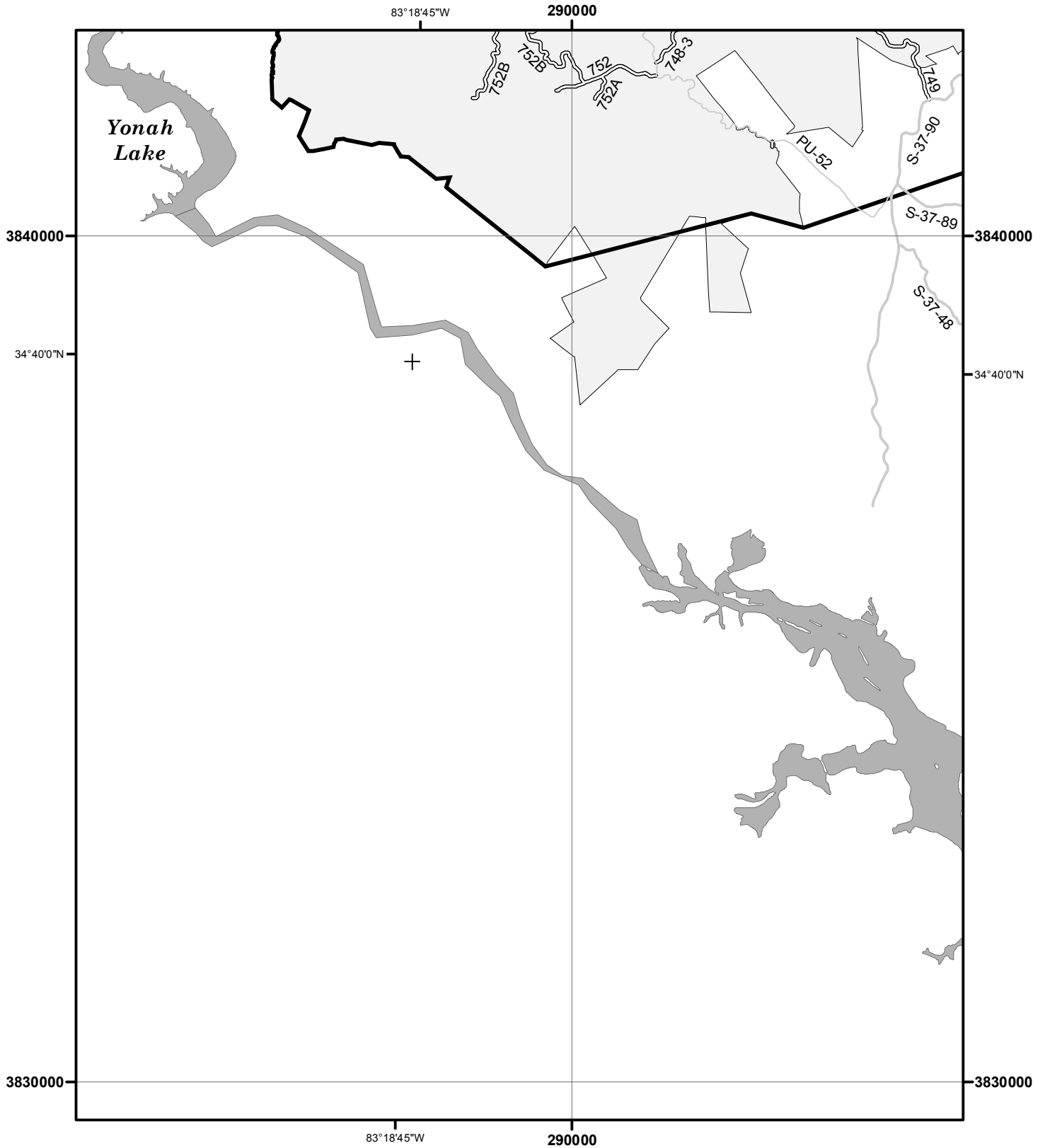


- | | | |
|--|---|---------------------|
| Roads Open to Highway Legal Vehicles Only | Forest or Unit Boundary | Motorized Trailhead |
| Seasonal Designation (See Table)
(Used along with road or trail listed above) | National Forest System Lands | FS Campground |
| Interstate | Non-National Forest System Lands within the National Forest | Picnic Area |
| Highways, US, State, County | Wilderness | |
| Other Public Roads | Lakes and Rivers | |




FS-873-0812



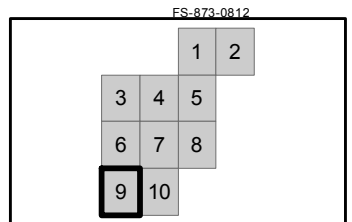


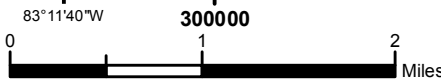
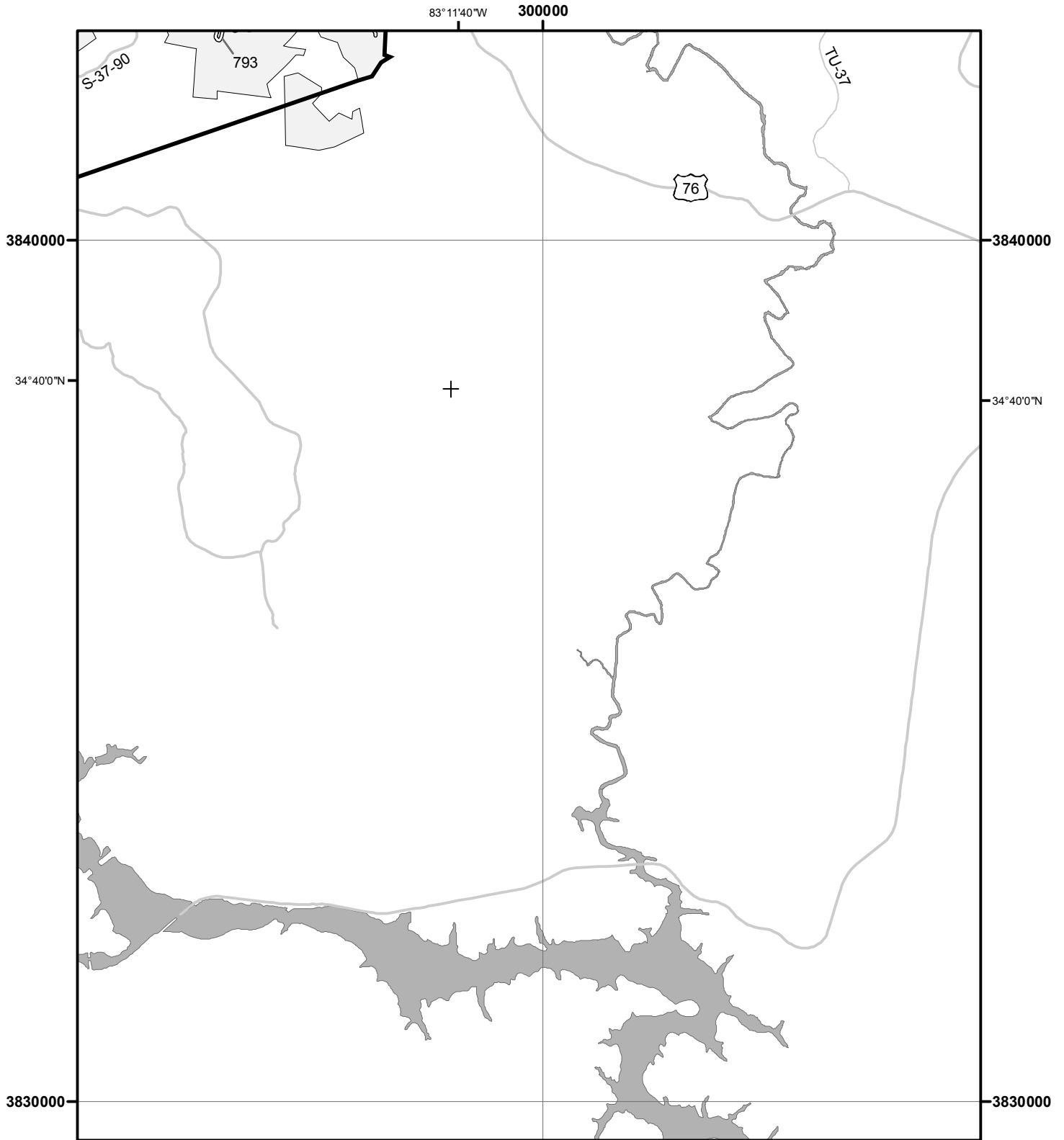
LEGEND

North American Datum of 1983 (NAD 83)
 Universal Transverse Mercator, zone 17



Roads Open to Highway Legal Vehicles Only	Forest or Unit Boundary	Motorized Trailhead
Seasonal Designation (See Table) (Used along with road or trail listed above)	National Forest System Lands	FS Campground
Interstate	Non-National Forest System Lands within the National Forest	Picnic Area
Highways, US, State, County	Wilderness	
Other Public Roads	Lakes and Rivers	





North American Datum of 1983 (NAD 83)
 Universal Transverse Mercator, zone 17

LEGEND

- | | | |
|--|---|---------------------|
| Roads Open to Highway Legal Vehicles Only | Forest or Unit Boundary | Motorized Trailhead |
| Seasonal Designation (See Table)
(Used along with road or trail listed above) | National Forest System Lands | FS Campground |
| Interstate | Non-National Forest System Lands within the National Forest | Picnic Area |
| Highways, US, State, County | Wilderness | |
| Other Public Roads | Lakes and Rivers | |

