

Northern Region
Lolo National Forest

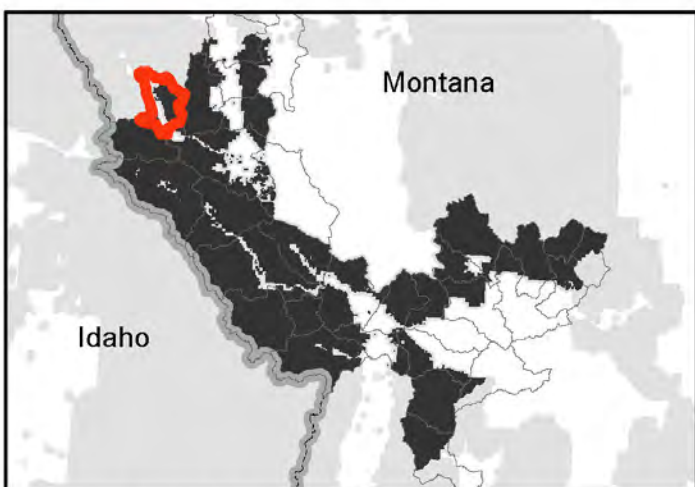
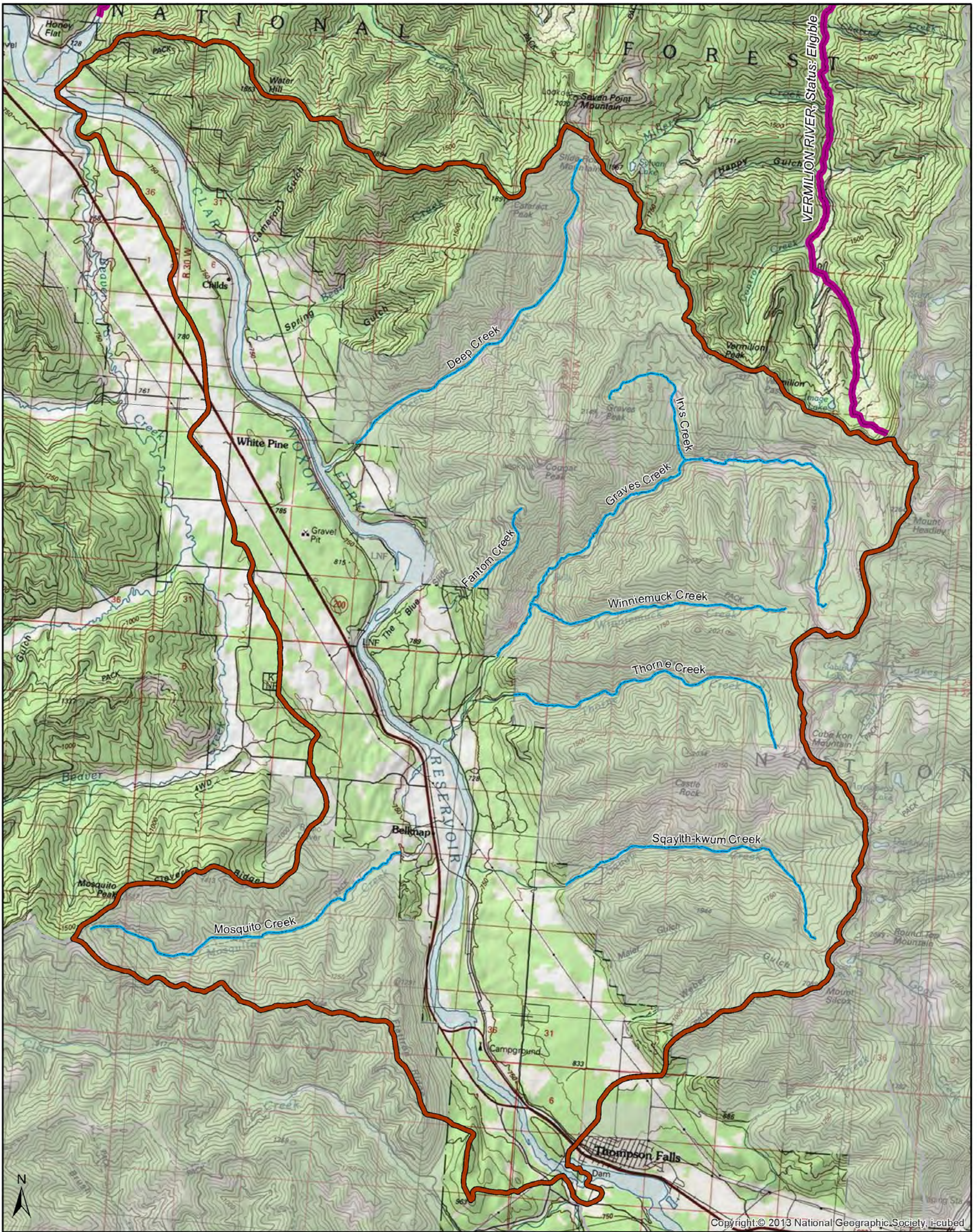
Wild and Scenic River Eligibility Study
Preliminary Inventory of Rivers/Streams
to study for Eligibility

Map Index

- Map Pages - HUC 10 Boundaries
- Lolo National Forest, Administrative Boundary
- Other National Forest System Lands
- State Boundary

Created by E Tichner
LNF Plan Revision Team
R1 EP Staff
Date: 3/9/2023

HUC 10 Code	HUC 10 Name	Map Page Number
1701021309	Upper Noxon Reservoir	1
1701021306	Prospect Creek	2
1701021305	Lynch Creek-Clark Fork	3
1701021304	Lower Thompson River	4
1701021303	Little Thompson River	5
1701021302	Middle Thompson River	6
1701021301	Upper Thompson River	7
1701021208	Camas Praire Basin-Flathead River	8
1701021201	Upper Little Bitterroot River	9
1701020516	Miller Creek-Bitterroot River	10
1701020514	Lolo Creek	11
1701020408	Dry Creek-Clark Fork	12
1701020407	Saint Regis River	13
1701020406	Trout Creek-Clark Fork	14
1701020405	Fish Creek	15
1701020404	Petty Creek	16
1701020403	Ninemile Creek	17
1701020402	Mill Creek-Clark Fork	18
1701020401	Rattlesnake Creek-Clark Fork	19
1701020313	Gold Creek-Blackfoot River	20
1701020312	Elk Creek-Blackfoot River	21
1701020311	Clearwater River	22
1701020310	Placid Creek	23
1701020309	Cottonwood Creek-Blackfoot River	24
1701020308	Monture Creek	25
1701020307	Lower North Fork Blackfoot River	26
1701020306	Upper North Fork Blackfoot River	27
1701020305	Dry Fork North Fork Blackfoot River	28
1701020214	Cramer Creek-Clark Fork	29
1701020213	Lower Rock Creek	30
1701020212	Upper Rock Creek	31
1701020206	Bear Creek-Clark Fork	32

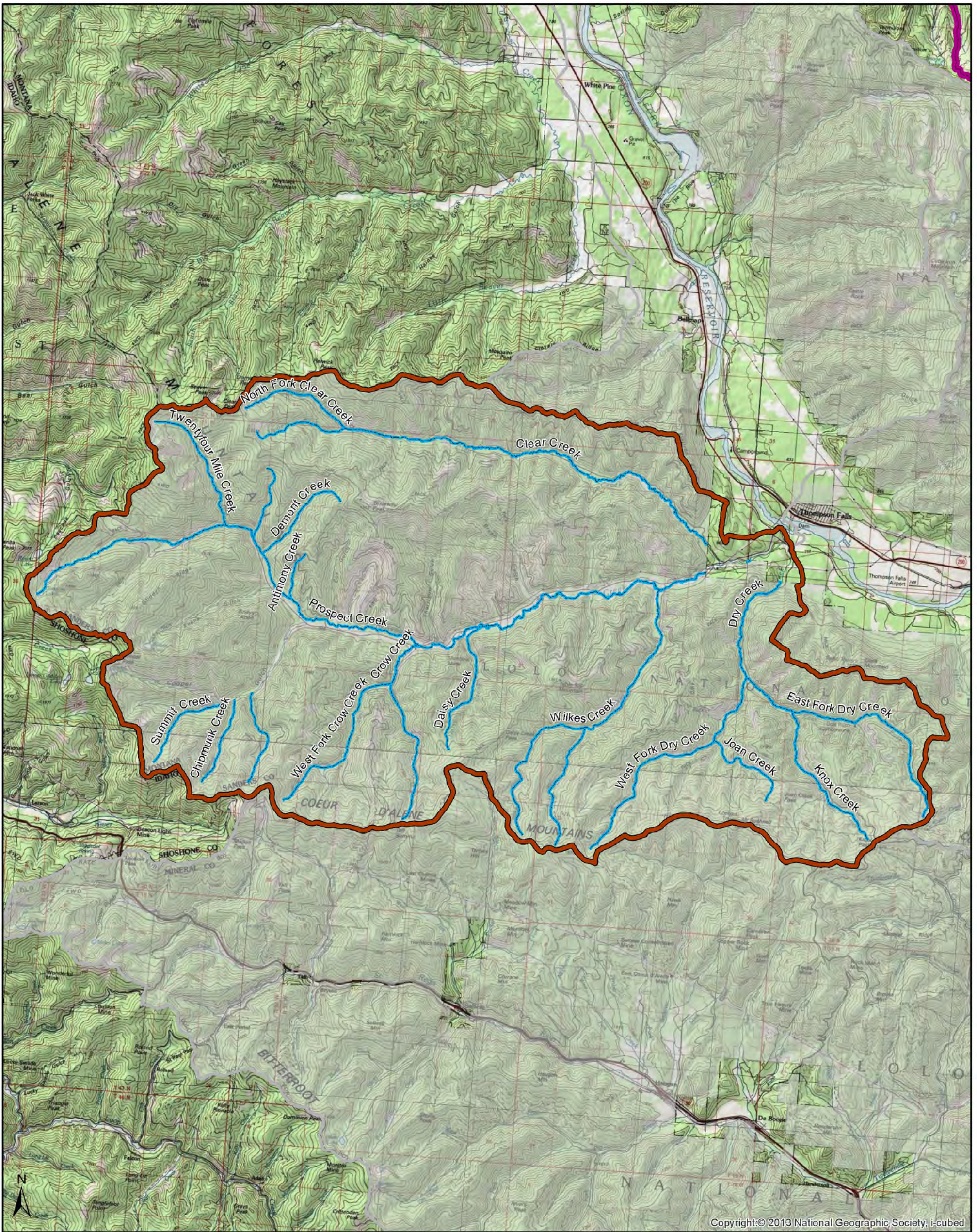


Northern Region
Lolo National Forest

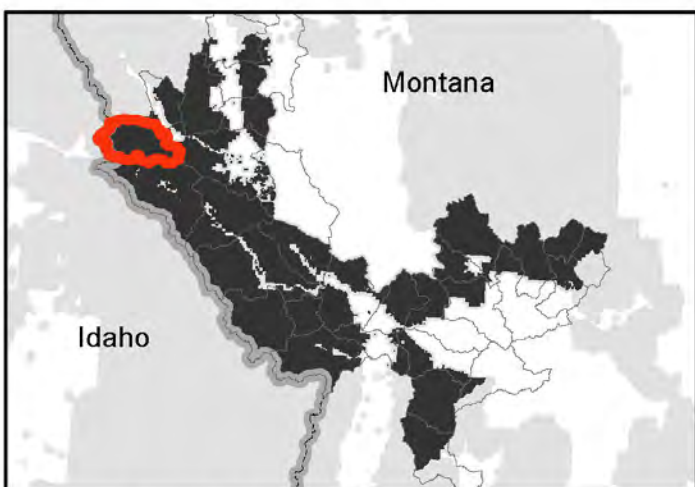
Wild and Scenic River Eligibility Study
Preliminary Inventory of Rivers/Streams
to study for Eligibility

Name (Hydrological Unit Code 10): Upper Noxon Reservoir
1701021309

- Inventoried Streams to Evaluate within Watershed
- NHD HUC10 Boundary
- USGS HUC10 Watershed
- Eligible, Suitable, or Designated Wild & Scenic River
- Lolo National Forest
- LNFAdminBnd_USGSQu...



Copyright:© 2013 National Geographic Society, i-cubed

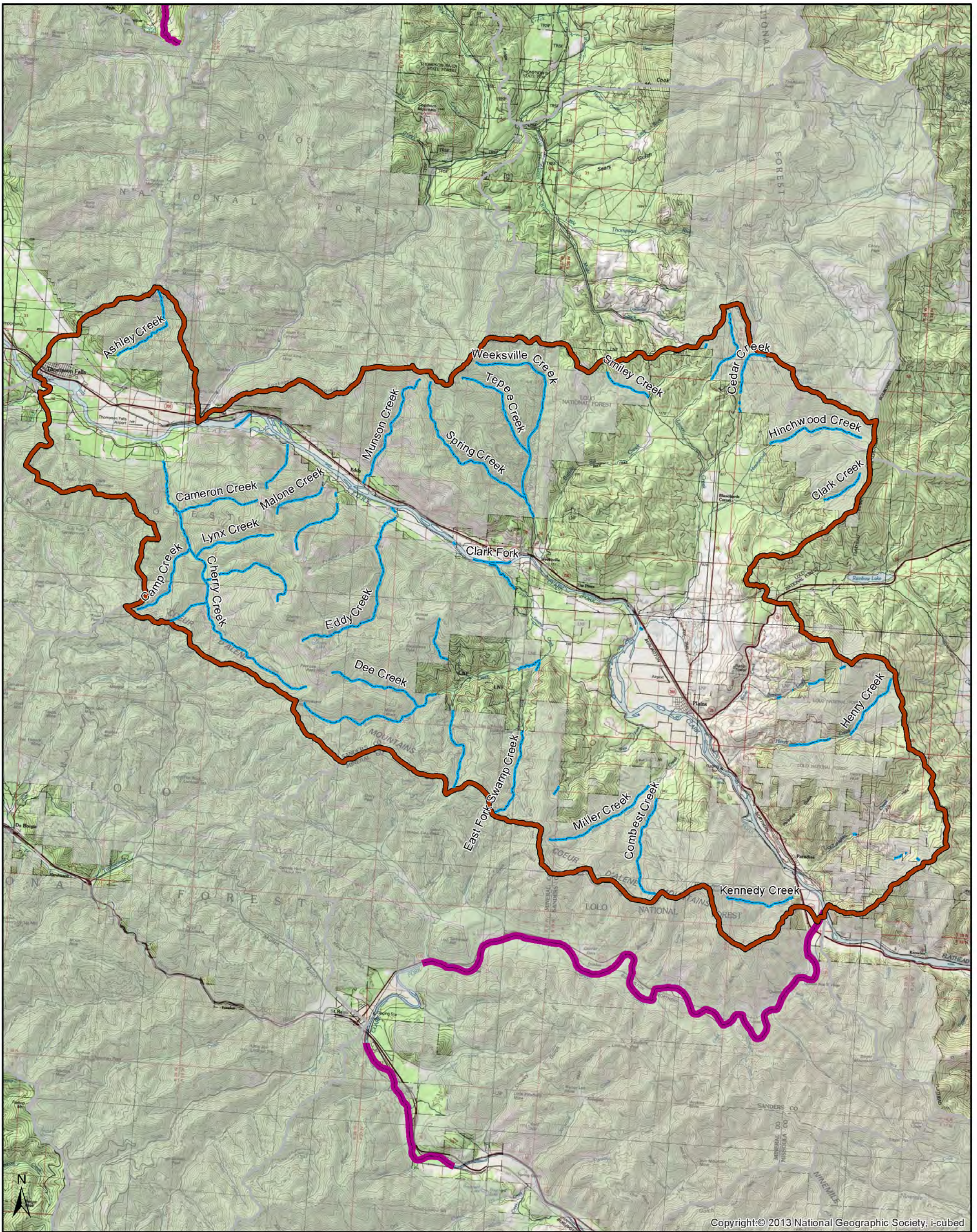


Northern Region
Lolo National Forest

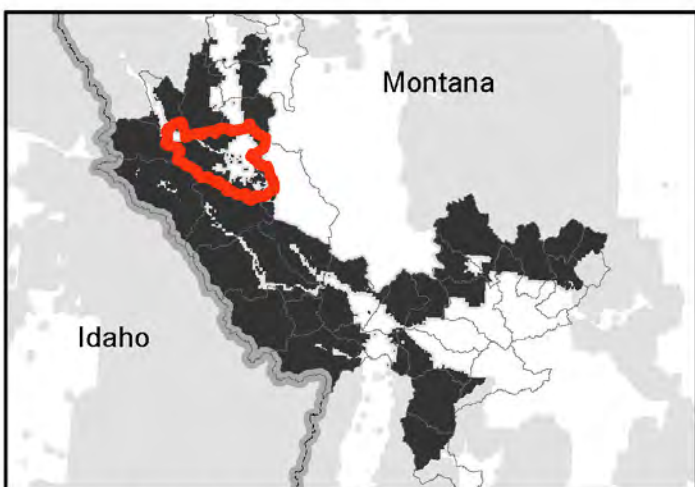
Wild and Scenic River Eligibility Study
Preliminary Inventory of Rivers/Streams
to study for Eligibility

Name (Hydrological Unit Code 10): Prospect Creek
1701021306

- Inventoried Streams to Evaluate within Watershed
- NHD HUC10 Boundary
- USGS HUC10 Watershed
- Eligible, Suitable, or Designated Wild & Scenic River
- Lolo National Forest
- LNFAdminBnd_USGSQu...



Copyright: © 2013 National Geographic Society, i-cubed

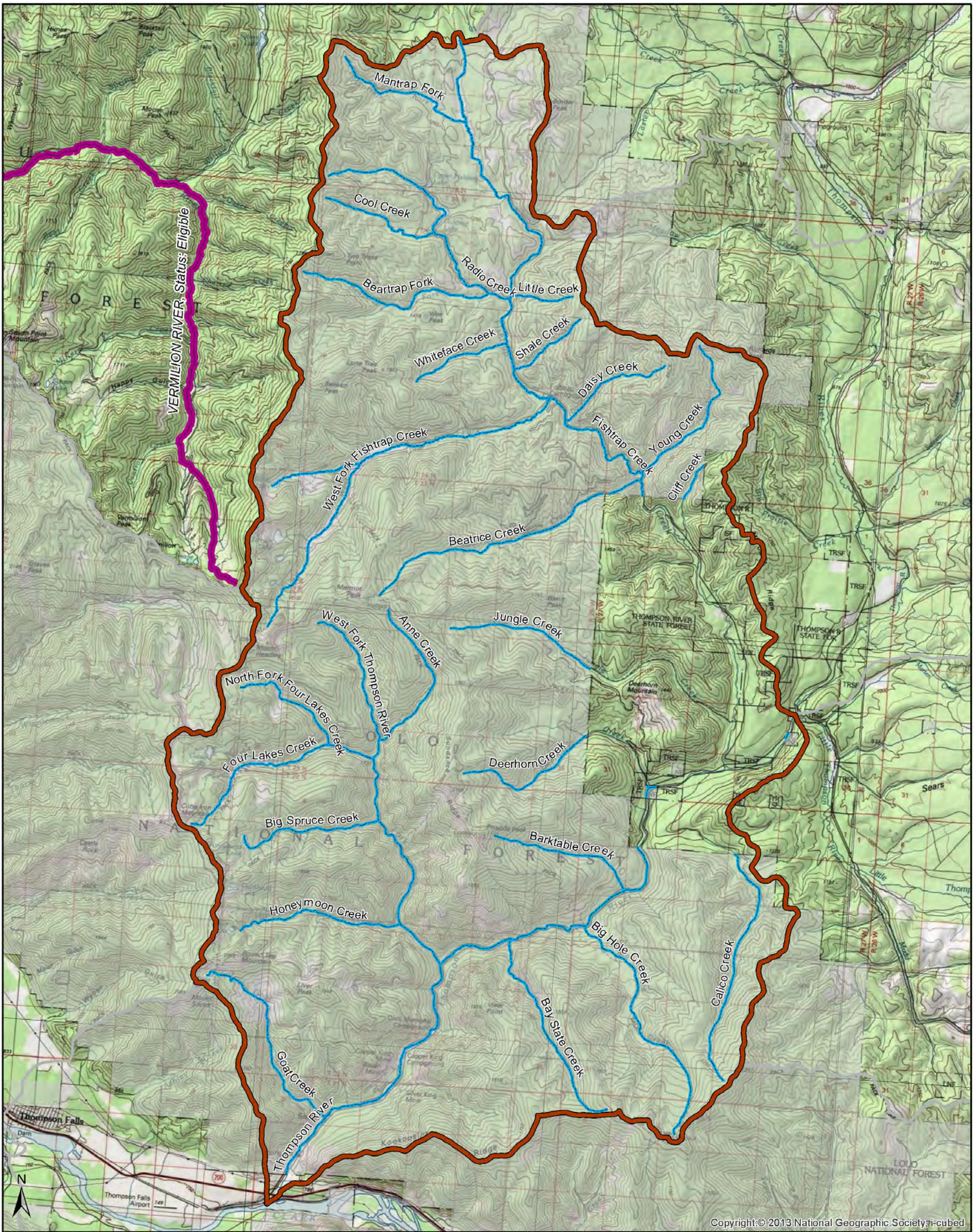


Northern Region
Lolo National Forest

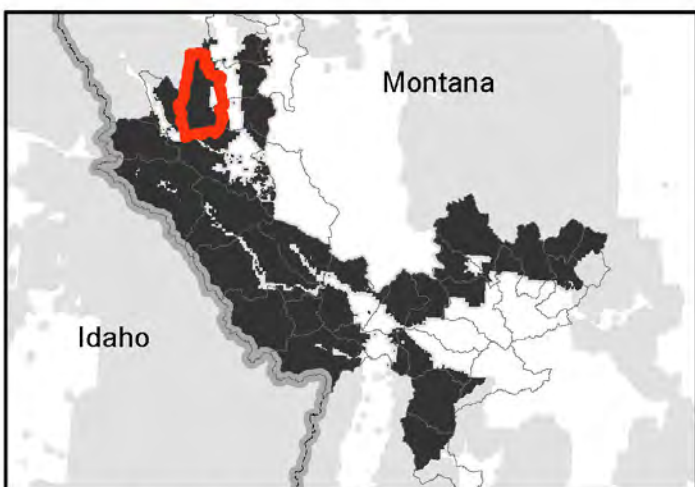
Wild and Scenic River Eligibility Study
Preliminary Inventory of Rivers/Streams
to study for Eligibility

Name (Hydrological Unit Code 10): Lynch Creek-Clark Fork
1701021305

- Inventoried Streams to Evaluate within Watershed
- NHD HUC10 Boundary
- USGS HUC10 Watershed
- Eligible, Suitable, or
- Designated Wild & Scenic River
- Lolo National Forest
- LNFAdminBnd_USGSQu...



Copyright: © 2013 National Geographic Society, i-cubed

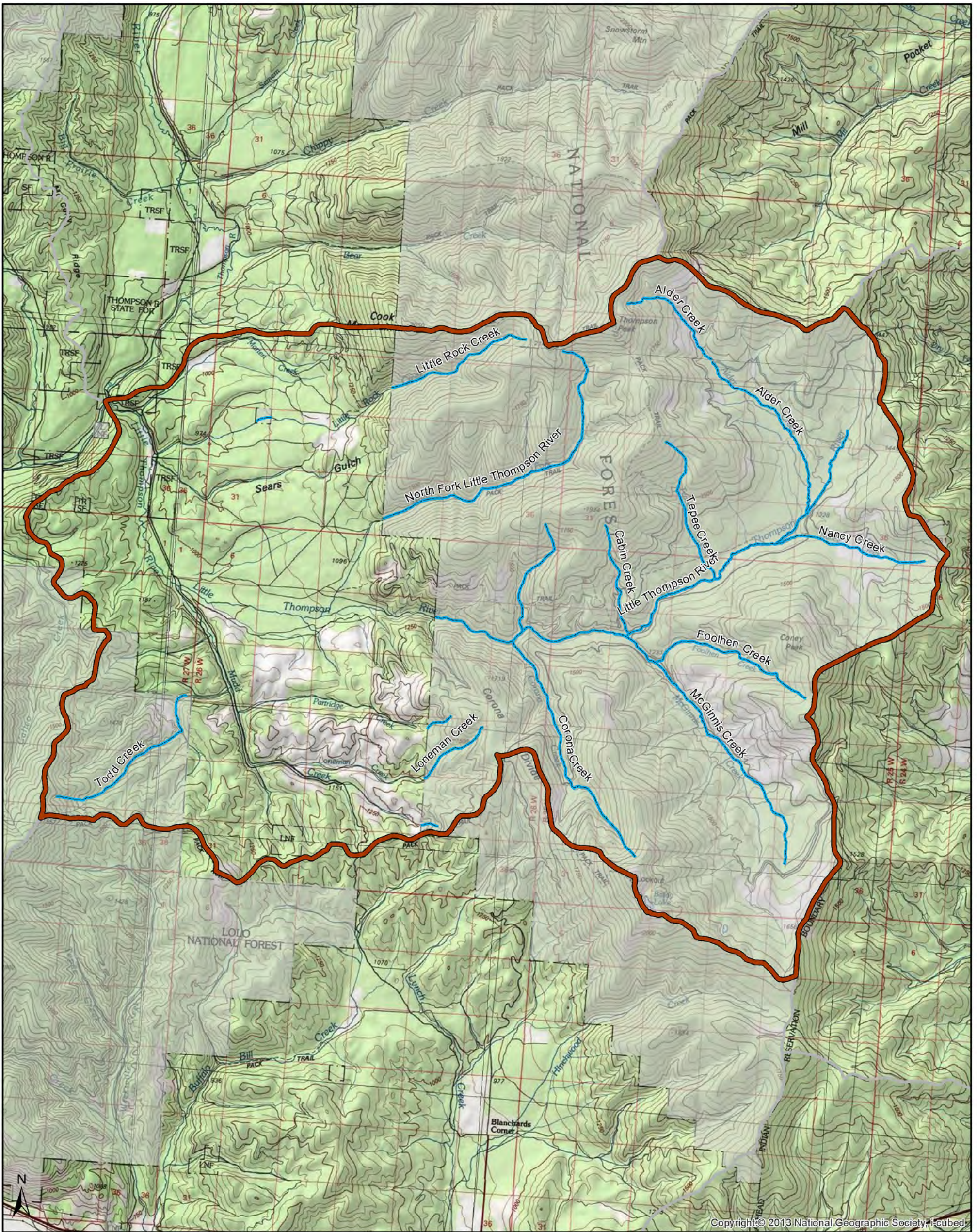


Northern Region
Lolo National Forest

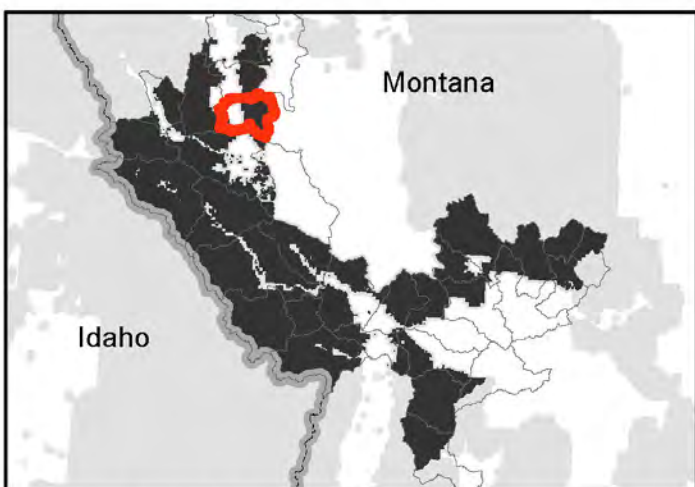
Wild and Scenic River Eligibility Study
Preliminary Inventory of Rivers/Streams
to study for Eligibility

Name (Hydrological Unit Code 10): Lower Thompson River
1701021304

- Inventoried Streams to Evaluate within Watershed
- NHD HUC10 Boundary
- USGS HUC10 Watershed
- Eligible, Suitable, or Designated Wild & Scenic River
- Lolo National Forest
- LNFAdminBnd_USGSQu...



Copyright © 2013 National Geographic Society, Inc.

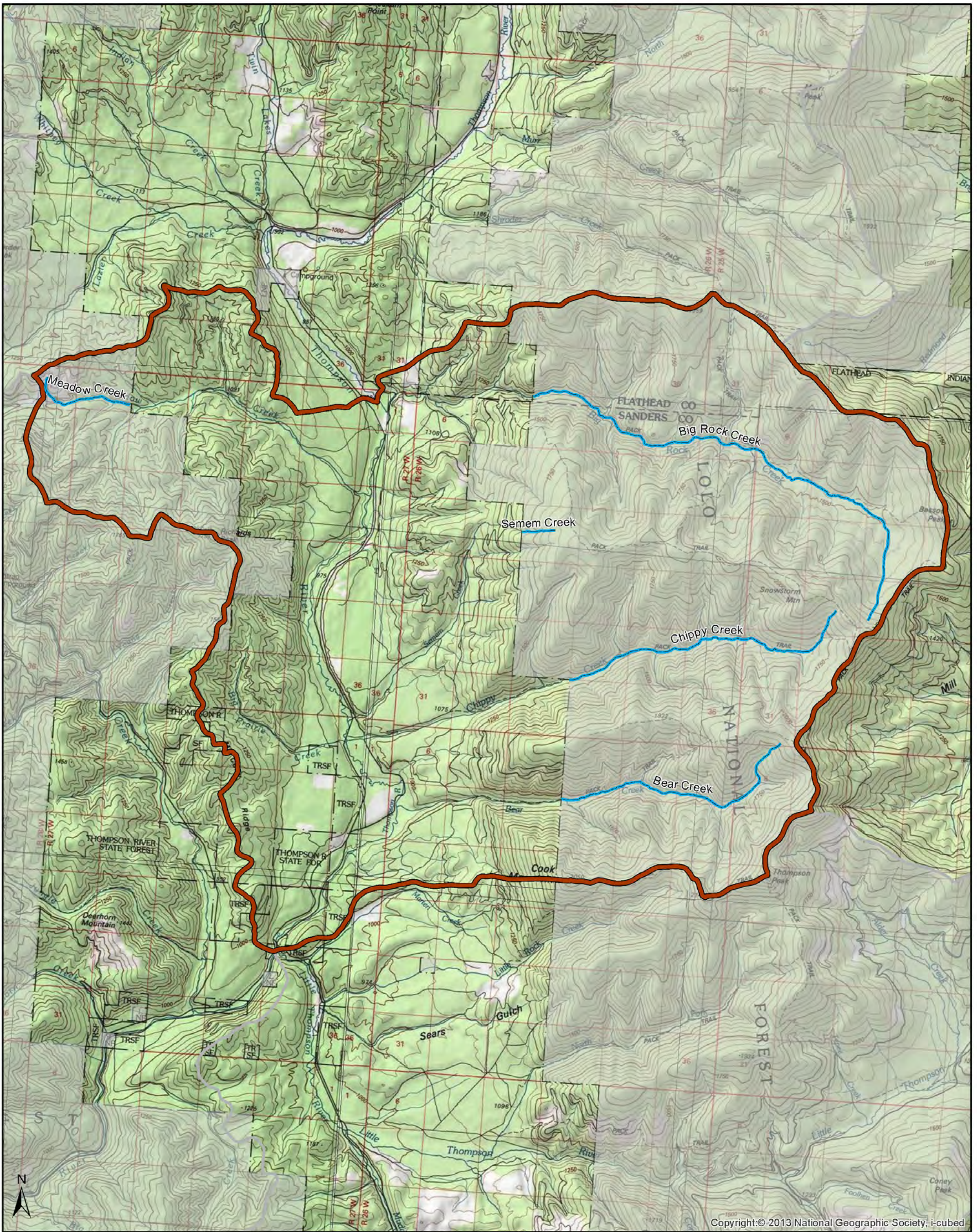


Northern Region
Lolo National Forest

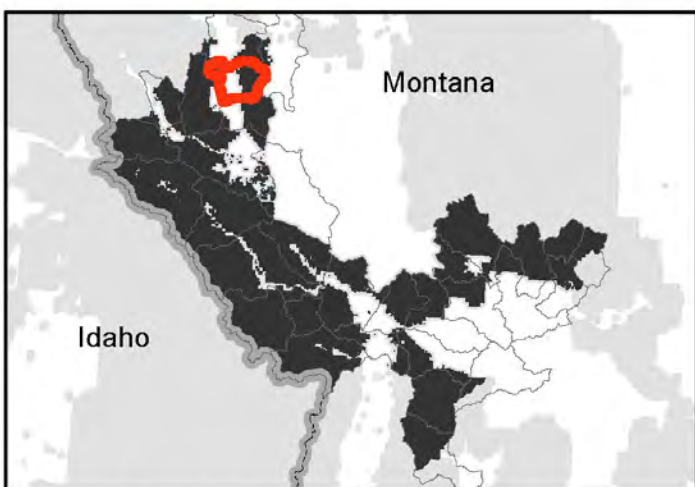
Wild and Scenic River Eligibility Study
Preliminary Inventory of Rivers/Streams
to study for Eligibility

Name (Hydrological Unit Code 10): Little Thompson River
1701021303

- Inventoried Streams to Evaluate within Watershed
- NHD HUC10 Boundary
- USGS HUC10 Watershed
- Eligible, Suitable, or Designated Wild & Scenic River
- Lolo National Forest
- LNFAdminBnd_USGSQu...



Copyright: © 2013 National Geographic Society, i-cubed

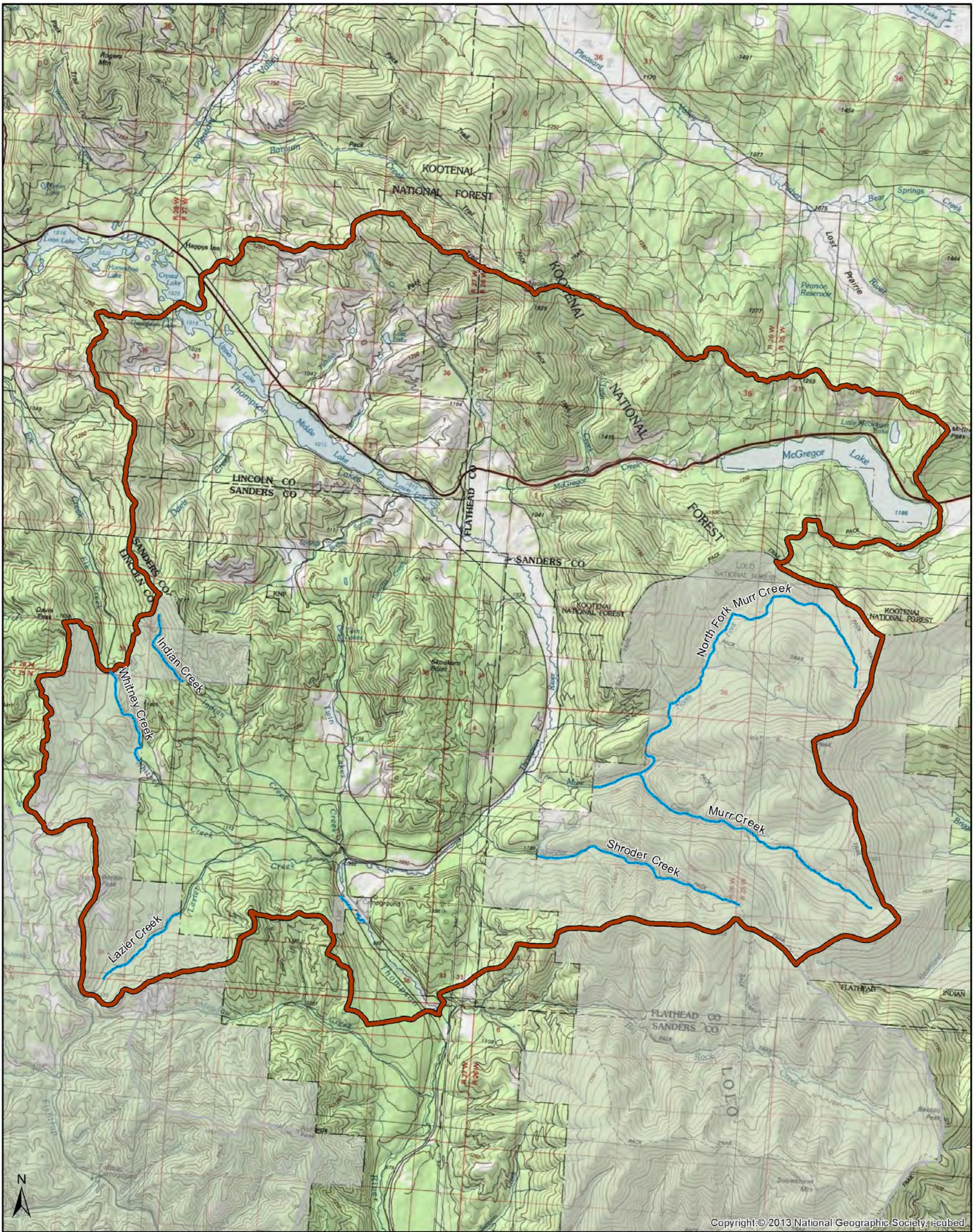


Northern Region
Lolo National Forest

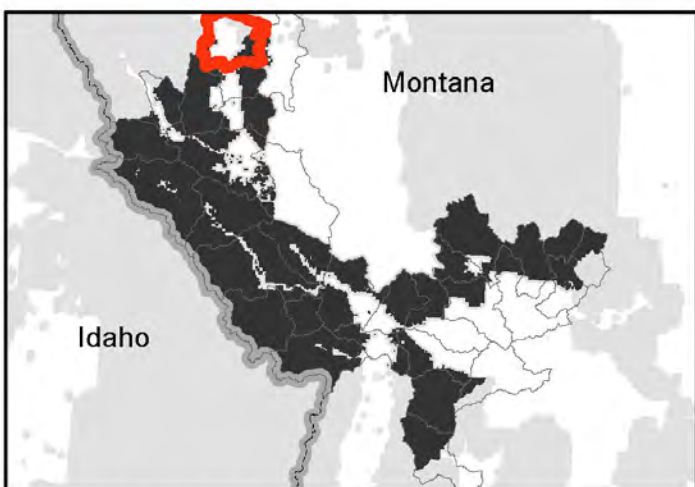
Wild and Scenic River Eligibility Study
Preliminary Inventory of Rivers/Streams
to study for Eligibility

Name (Hydrological Unit Code 10): Middle Thompson River
1701021302

- Inventoried Streams to Evaluate within Watershed
- NHD HUC10 Boundary
- USGS HUC10 Watershed
- Eligible, Suitable, or Designated Wild & Scenic River
- Lolo National Forest
- LNFAdminBnd_USGSQu...



Copyright: © 2013 National Geographic Society, i-cubed

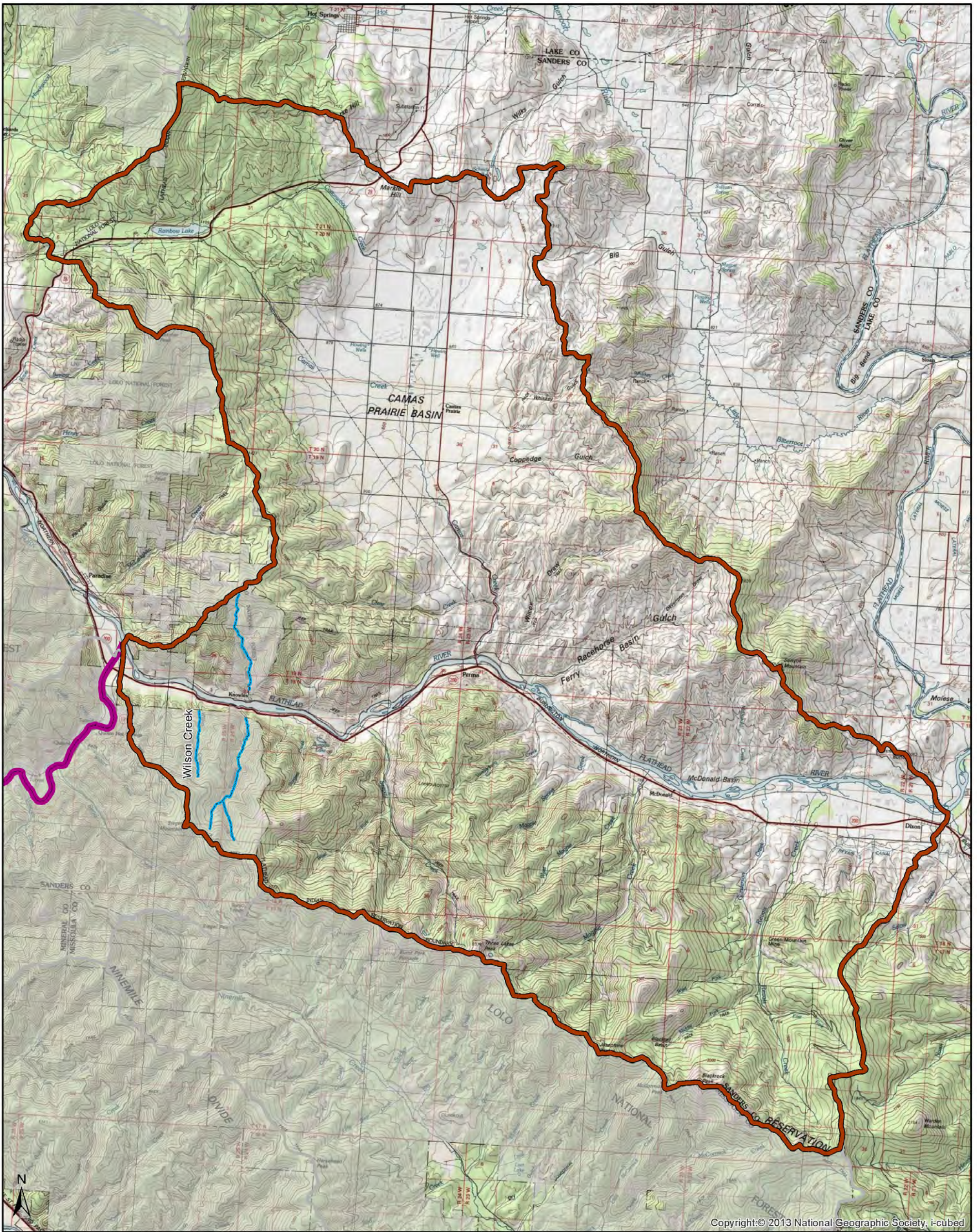


Northern Region
Lolo National Forest

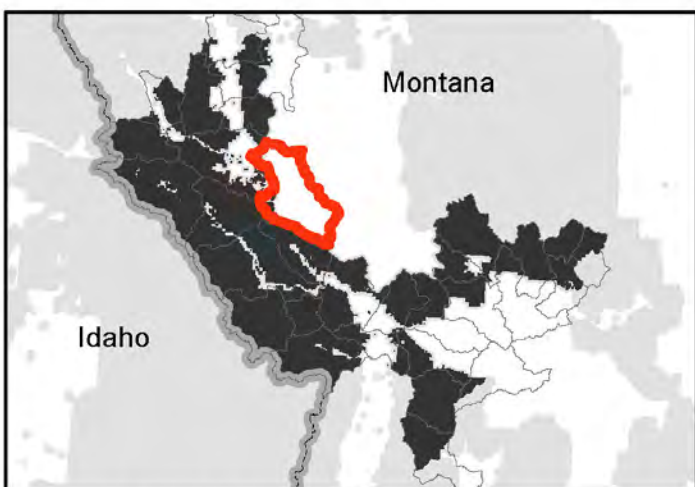
Wild and Scenic River Eligibility Study
Preliminary Inventory of Rivers/Streams
to study for Eligibility

Name (Hydrological Unit Code 10): Upper Thompson River
1701021301

- Inventoried Streams to Evaluate within Watershed
- NHD HUC10 Boundary
- USGS HUC10 Watershed
- Eligible, Suitable, or Designated Wild & Scenic River
- Lolo National Forest
- LNFAdminBnd_USGSQu...



Copyright: © 2013 National Geographic Society, i-cubed

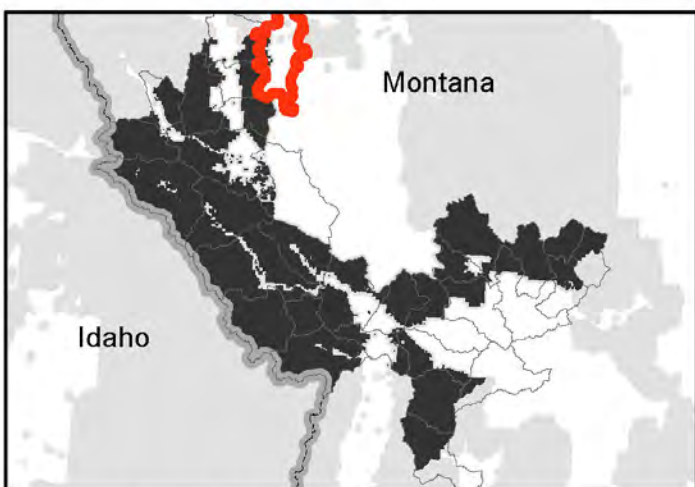
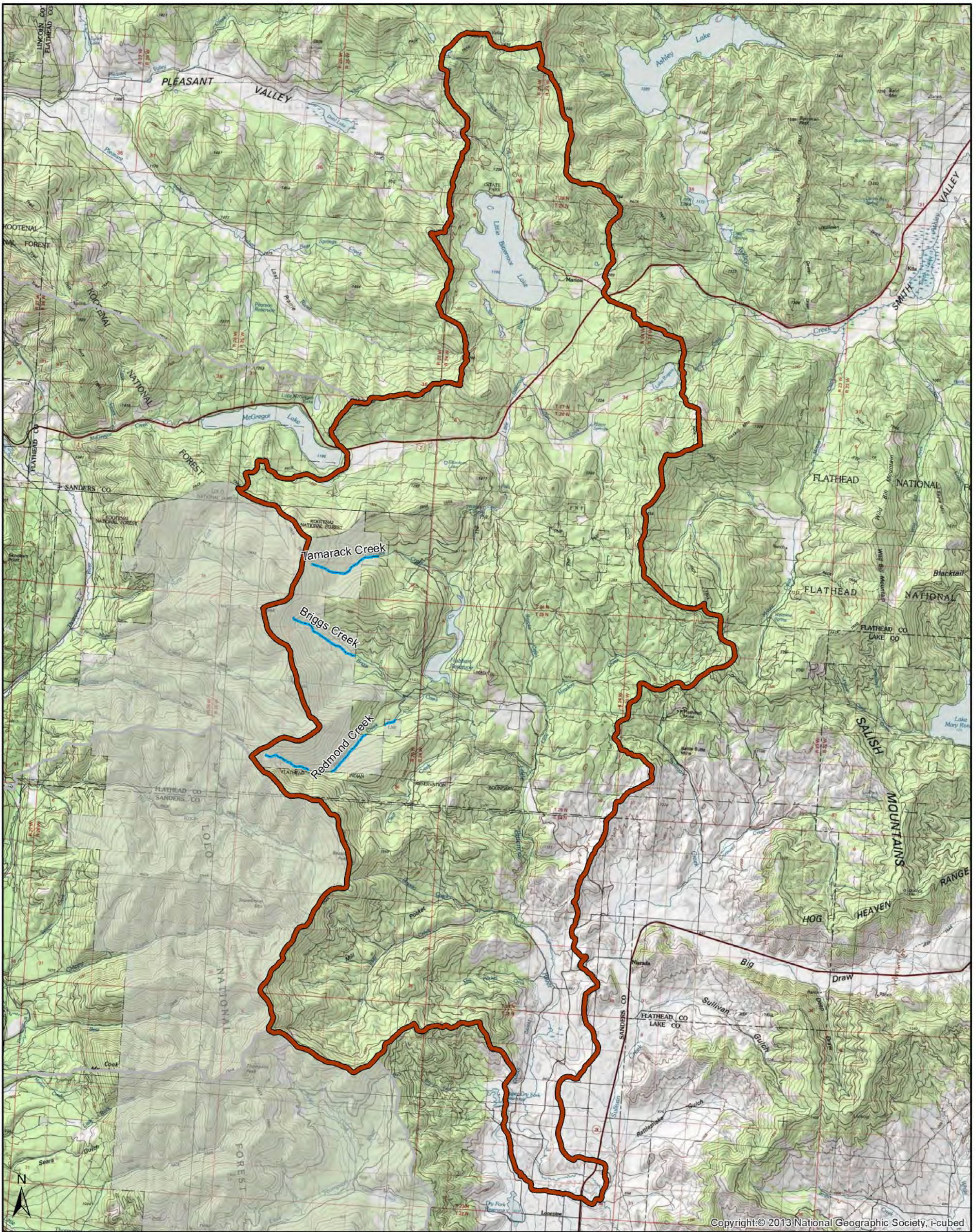


Northern Region
Lolo National Forest

Wild and Scenic River Eligibility Study
Preliminary Inventory of Rivers/Streams
to study for Eligibility

Name (Hydrological Unit Code 10): Camas Praire Basin-Flathead R
1701021208

- Inventoried Streams to Evaluate within Watershed
- NHD HUC10 Boundary
- USGS HUC10 Watershed
- Eligible, Suitable, or
- Designated Wild & Scenic River
- Lolo National Forest
- LNFAdminBnd_USGSQu...

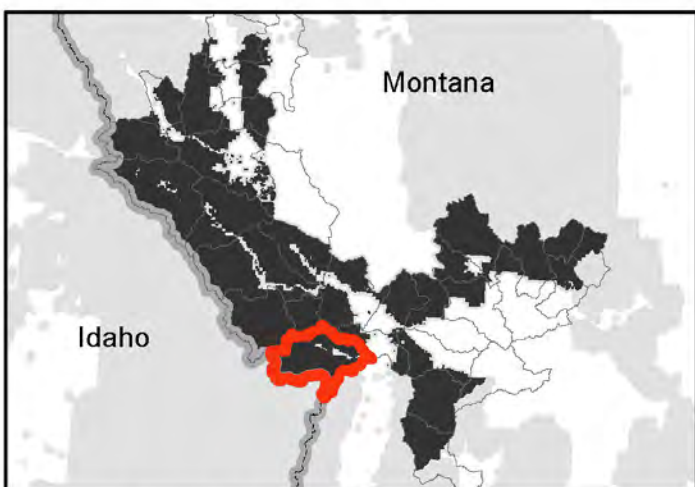
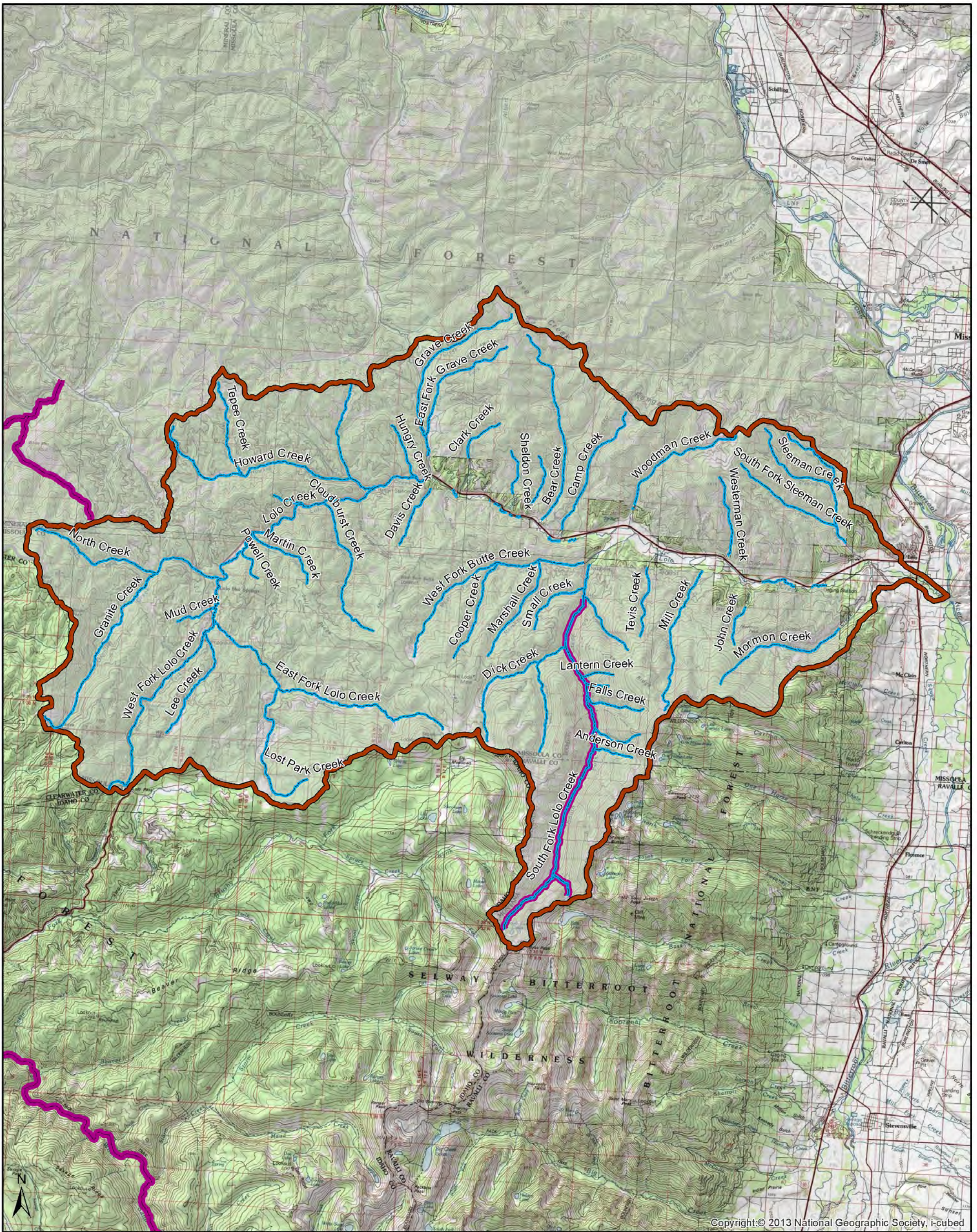


Northern Region
Lolo National Forest

Wild and Scenic River Eligibility Study
Preliminary Inventory of Rivers/Streams
to study for Eligibility

Name (Hydrological Unit Code 10): Upper Little Bitterroot River
1701021201

- Inventoried Streams to Evaluate within Watershed
- NHD HUC10 Boundary
- USGS HUC10 Watershed
- Eligible, Suitable, or Designated Wild & Scenic River
- Lolo National Forest
- LNFAdminBnd_USGSQu...

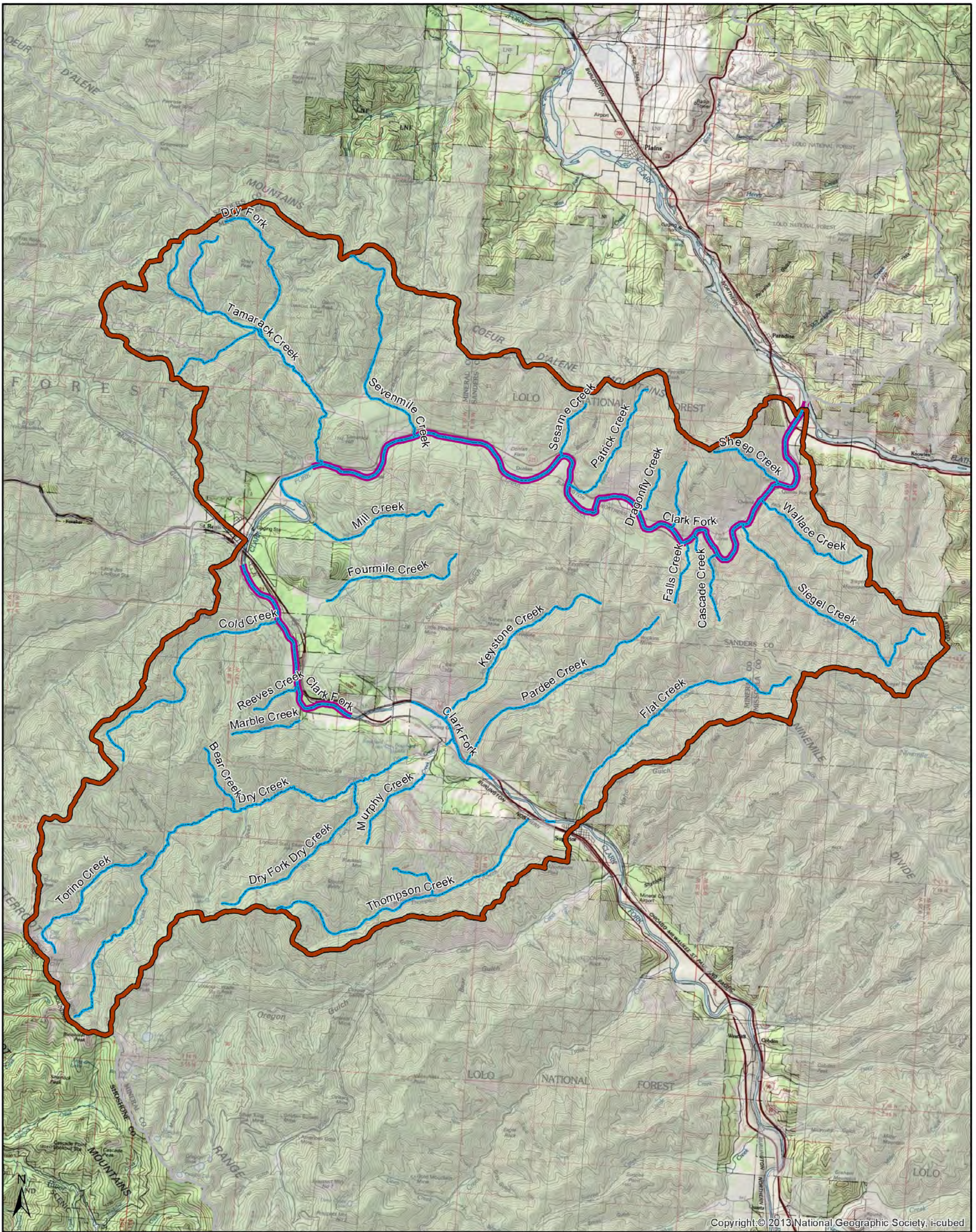


Northern Region
Lolo National Forest

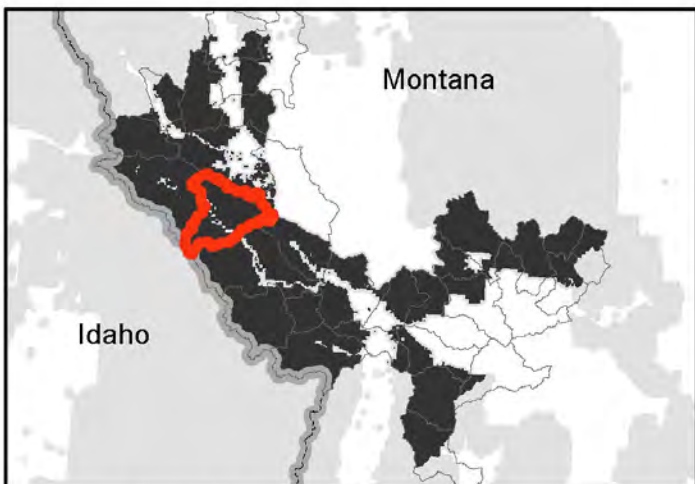
Wild and Scenic River Eligibility Study
Preliminary Inventory of Rivers/Streams
to study for Eligibility

Name (Hydrological Unit Code 10): Lolo Creek
1701020514

- Inventoried Streams to Evaluate within Watershed
- NHD HUC10 Boundary
- USGS HUC10 Watershed
- Eligible, Suitable, or
- Designated Wild & Scenic River
- Lolo National Forest
- LNFAdminBnd_USGSQu...



Copyright © 2013 National Geographic Society, i-cubed

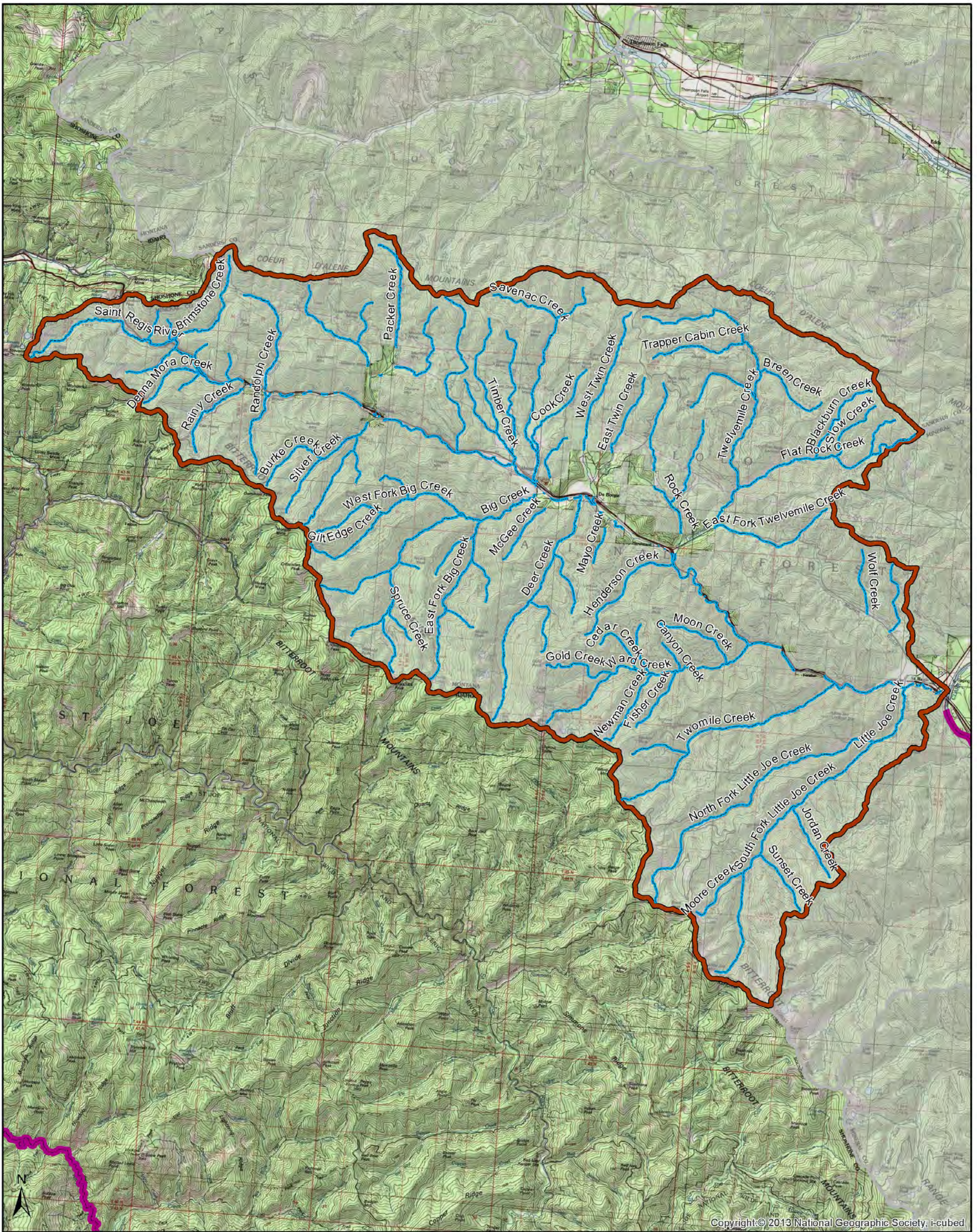


Northern Region
Lolo National Forest

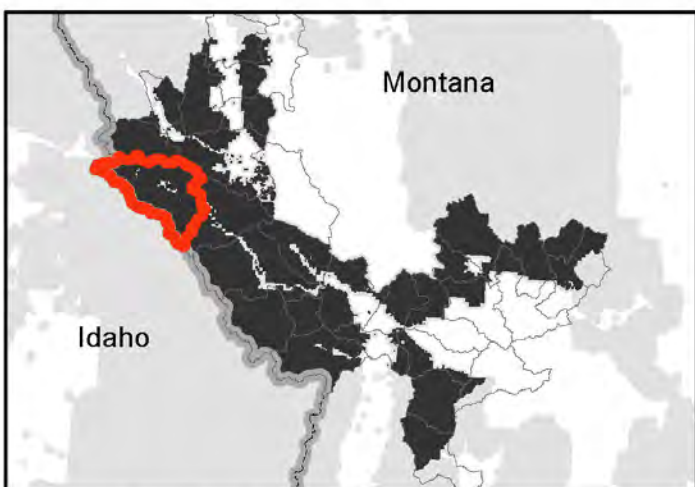
Wild and Scenic River Eligibility Study
Preliminary Inventory of Rivers/Streams
to study for Eligibility

Name (Hydrological Unit Code 10): Dry Creek-Clark Fork
1701020408

- Inventoried Streams to Evaluate within Watershed
- NHD HUC10 Boundary
- USGS HUC10 Watershed
- Eligible, Suitable, or Designated Wild & Scenic River
- Lolo National Forest
- LNFAdminBnd_USGSQu...



Copyright © 2013 National Geographic Society, i-cubed

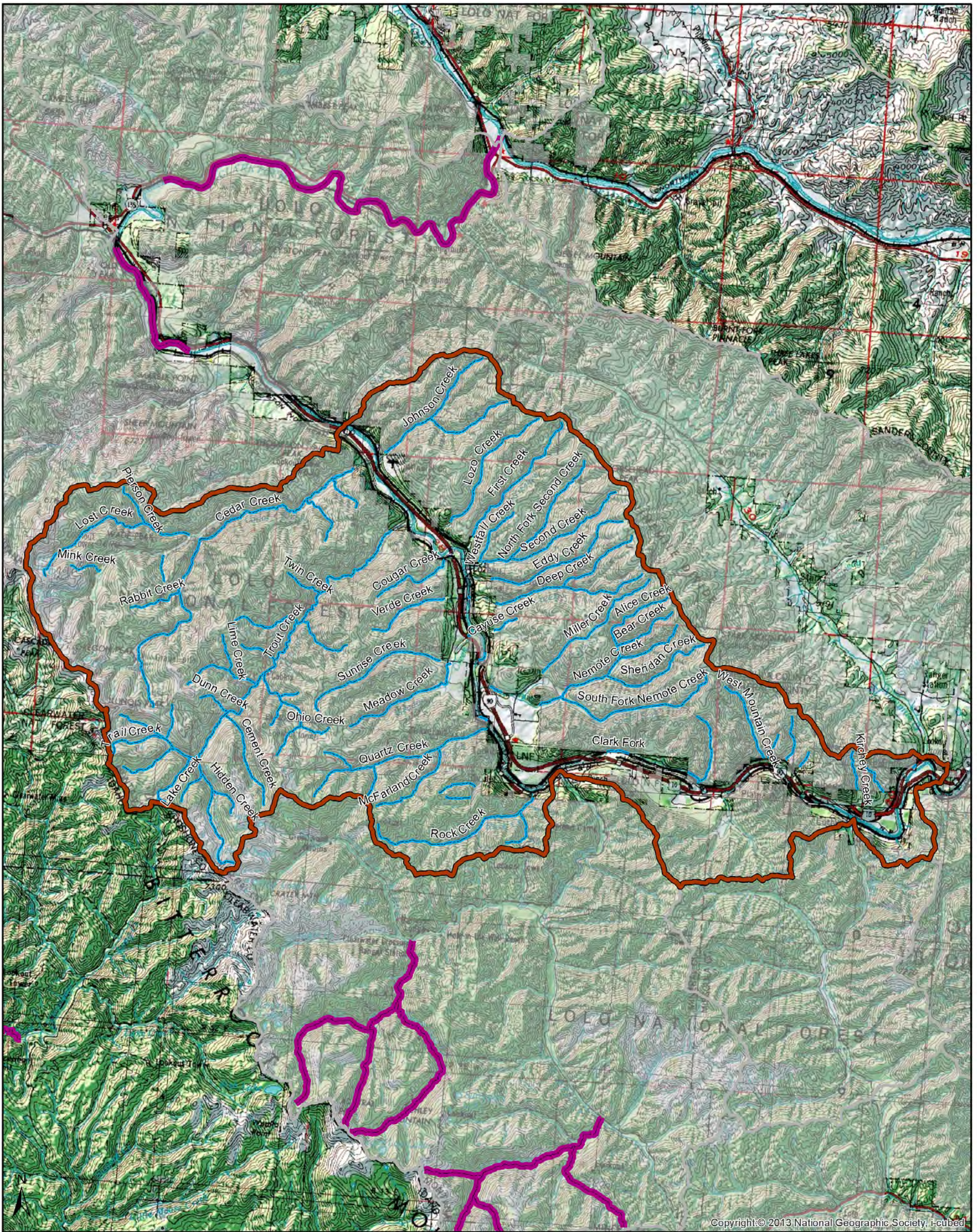


Northern Region
Lolo National Forest

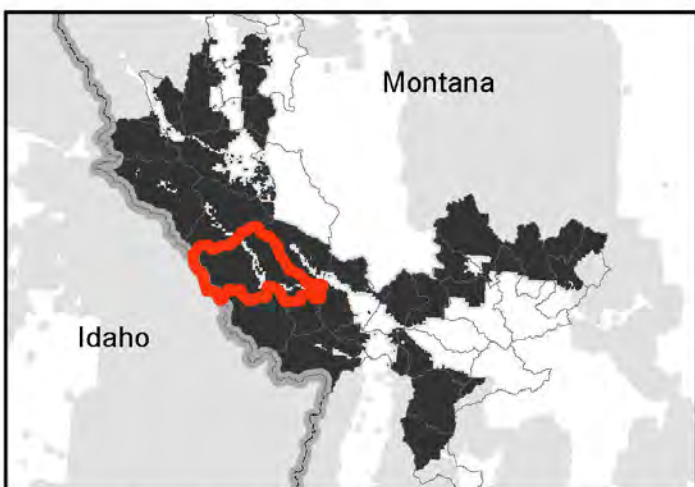
Wild and Scenic River Eligibility Study
Preliminary Inventory of Rivers/Streams
to study for Eligibility

Name (Hydrological Unit Code 10): Saint Regis River
1701020407

- Inventoried Streams to Evaluate within Watershed
- NHD HUC10 Boundary
- USGS HUC10 Watershed
- Eligible, Suitable, or Designated Wild & Scenic River
- Lolo National Forest
- LNFAdminBnd_USGSQu...









Copyright:© 2013 National Geographic Society. I-cubed

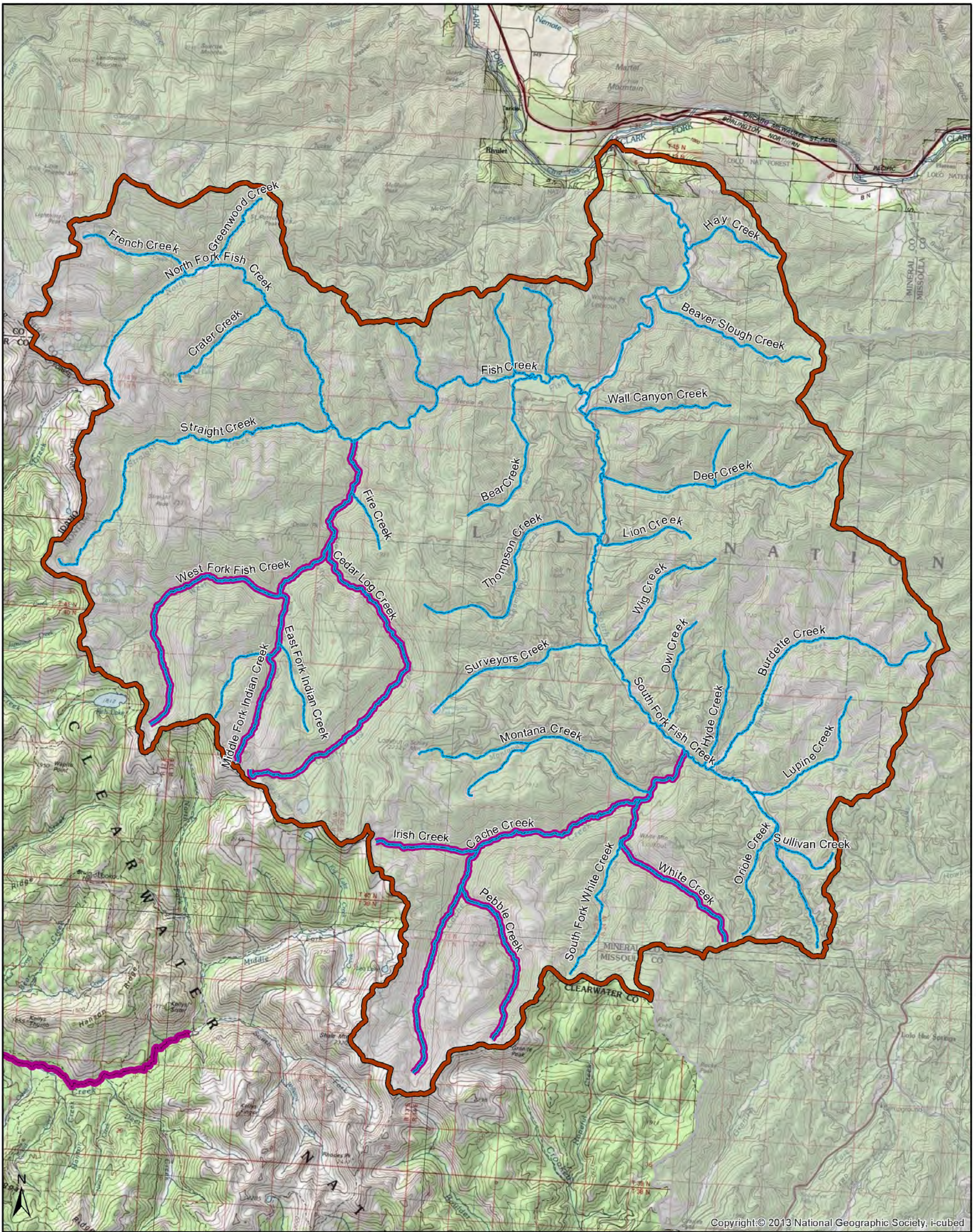


Northern Region
Lolo National Forest

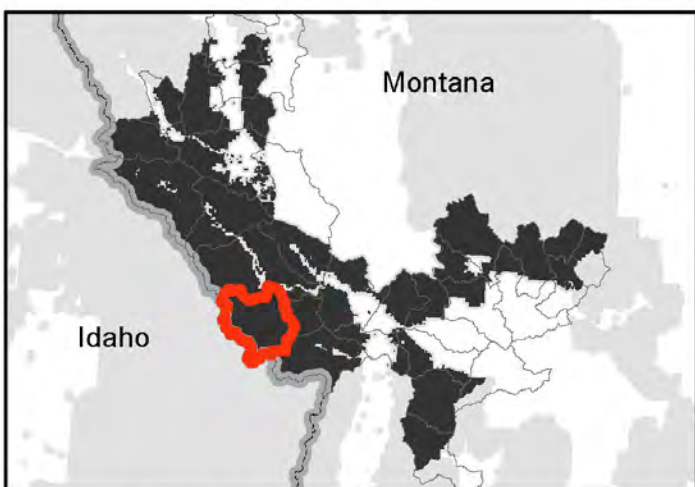
Wild and Scenic River Eligibility Study
Preliminary Inventory of Rivers/Streams
to study for Eligibility

Name (Hydrological Unit Code 10): Trout Creek-Clark Fork
1701020406

-  Inventoried Streams to Evaluate within Watershed
-  NHD HUC10 Boundary
-  USGS HUC10 Watershed
-  Eligible, Suitable, or Designated Wild & Scenic River
-  Lolo National Forest
-  LNFAdminBnd_USGSQu...



Copyright: © 2013 National Geographic Society, i-cubed

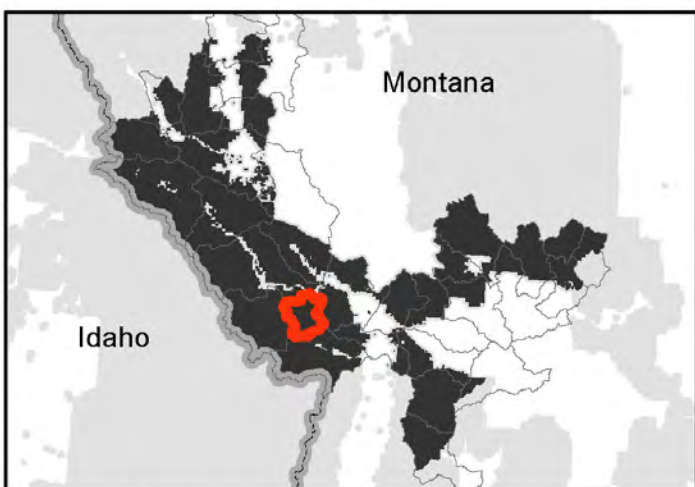
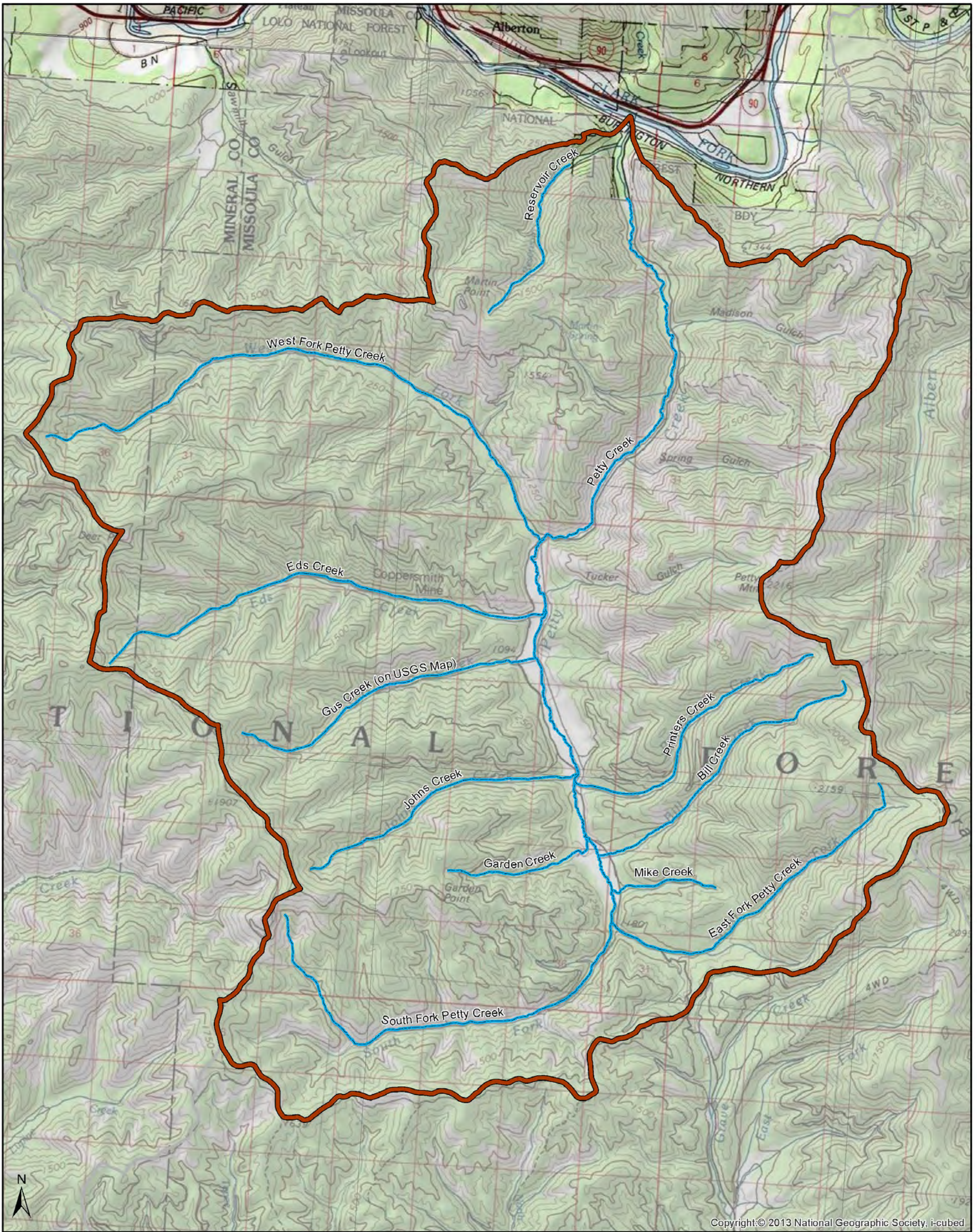


**Northern Region
Lolo National Forest**

**Wild and Scenic River Eligibility Study
Preliminary Inventory of Rivers/Streams
to study for Eligibility**

Name (Hydrological Unit Code 10): Fish Creek
1701020405

- Inventoried Streams to Evaluate within Watershed
- NHD HUC10 Boundary
- USGS HUC10 Watershed
- Eligible, Suitable, or Designated Wild & Scenic River
- Lolo National Forest
- LNFAdminBnd_USGSQu...

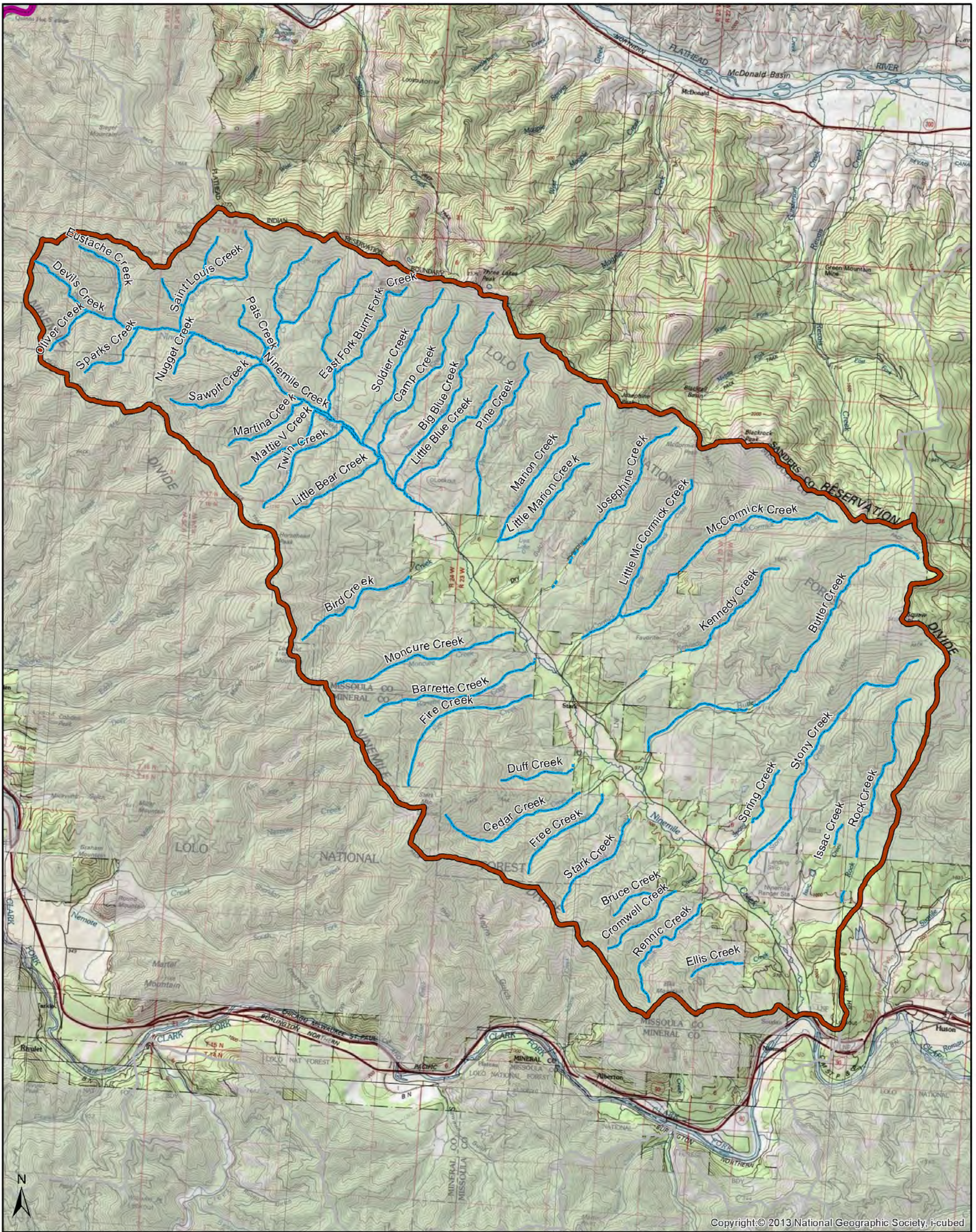


**Northern Region
Lolo National Forest**

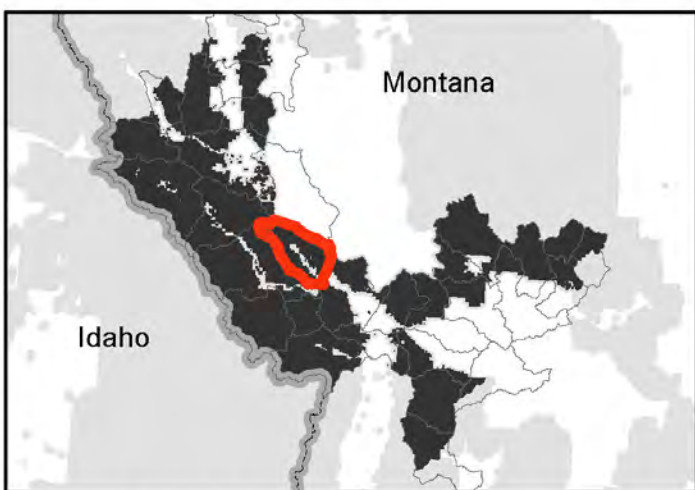
**Wild and Scenic River Eligibility Study
Preliminary Inventory of Rivers/Streams
to study for Eligibility**

Name (Hydrological Unit Code 10): Petty Creek
1701020404

- Inventoried Streams to Evaluate within Watershed
- NHD HUC10 Boundary
- USGS HUC10 Watershed
- Eligible, Suitable, or Designated Wild & Scenic River
- Lolo National Forest
- LNFAdminBnd_USGSQu...



Copyright:© 2013 National Geographic Society, i-cubed

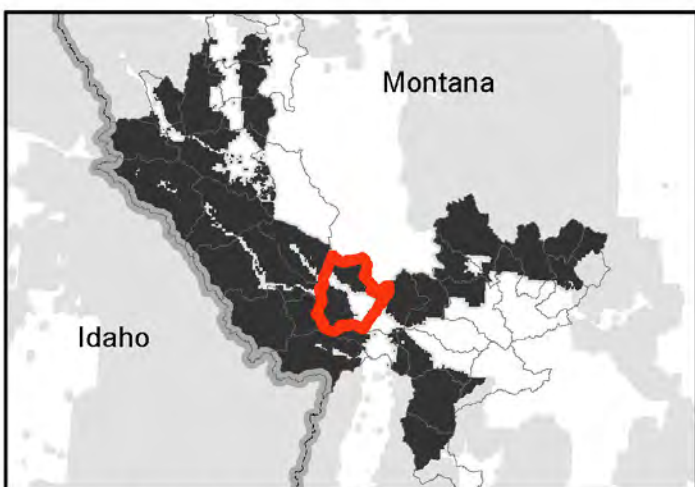
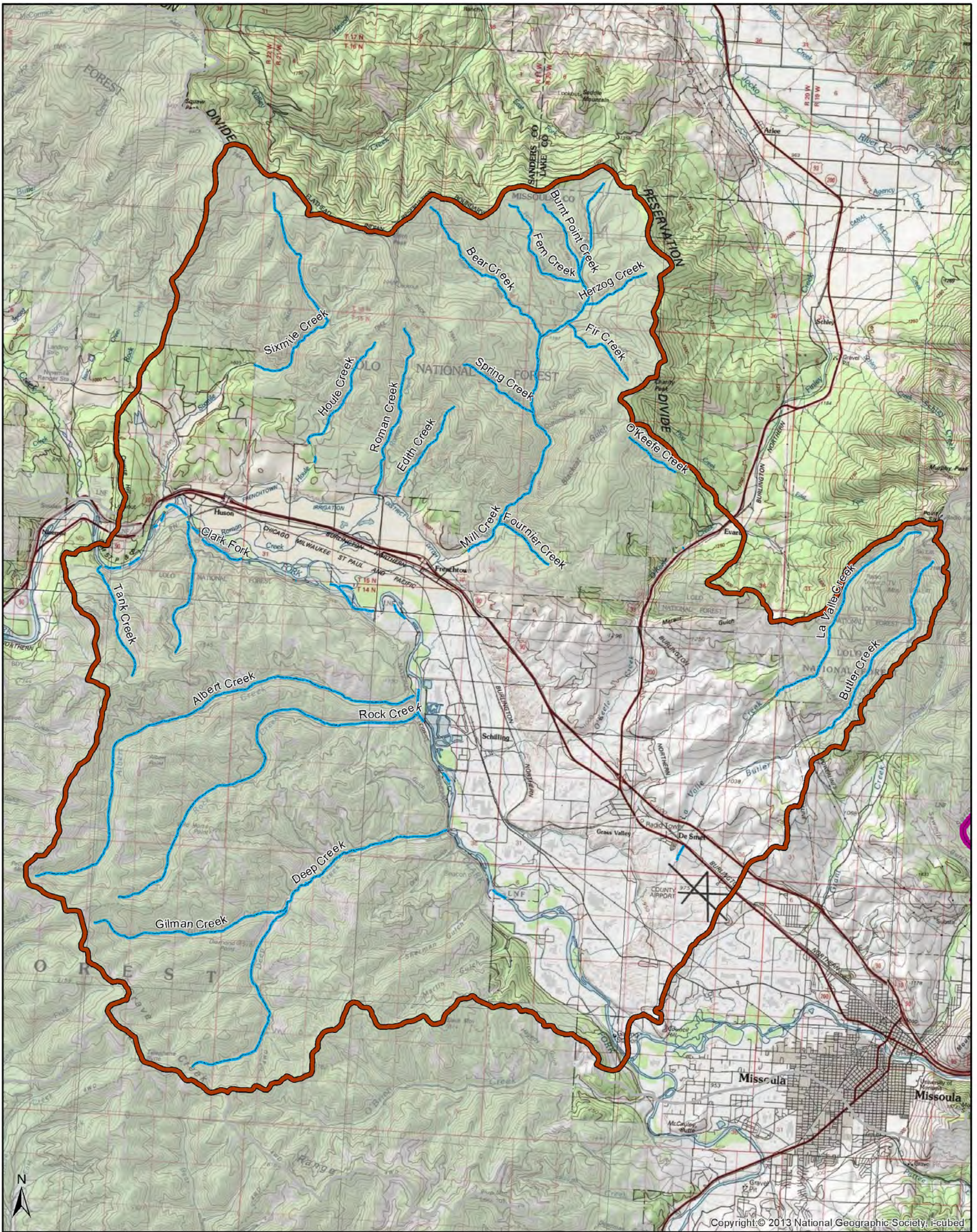


Northern Region
Lolo National Forest

Wild and Scenic River Eligibility Study
Preliminary Inventory of Rivers/Streams
to study for Eligibility

Name (Hydrological Unit Code 10): Ninemile Creek
1701020403

- Inventoried Streams to Evaluate within Watershed
- NHD HUC10 Boundary
- USGS HUC10 Watershed
- Eligible, Suitable, or Designated Wild & Scenic River
- Lolo National Forest
- LNFAdminBnd_USGSQu...

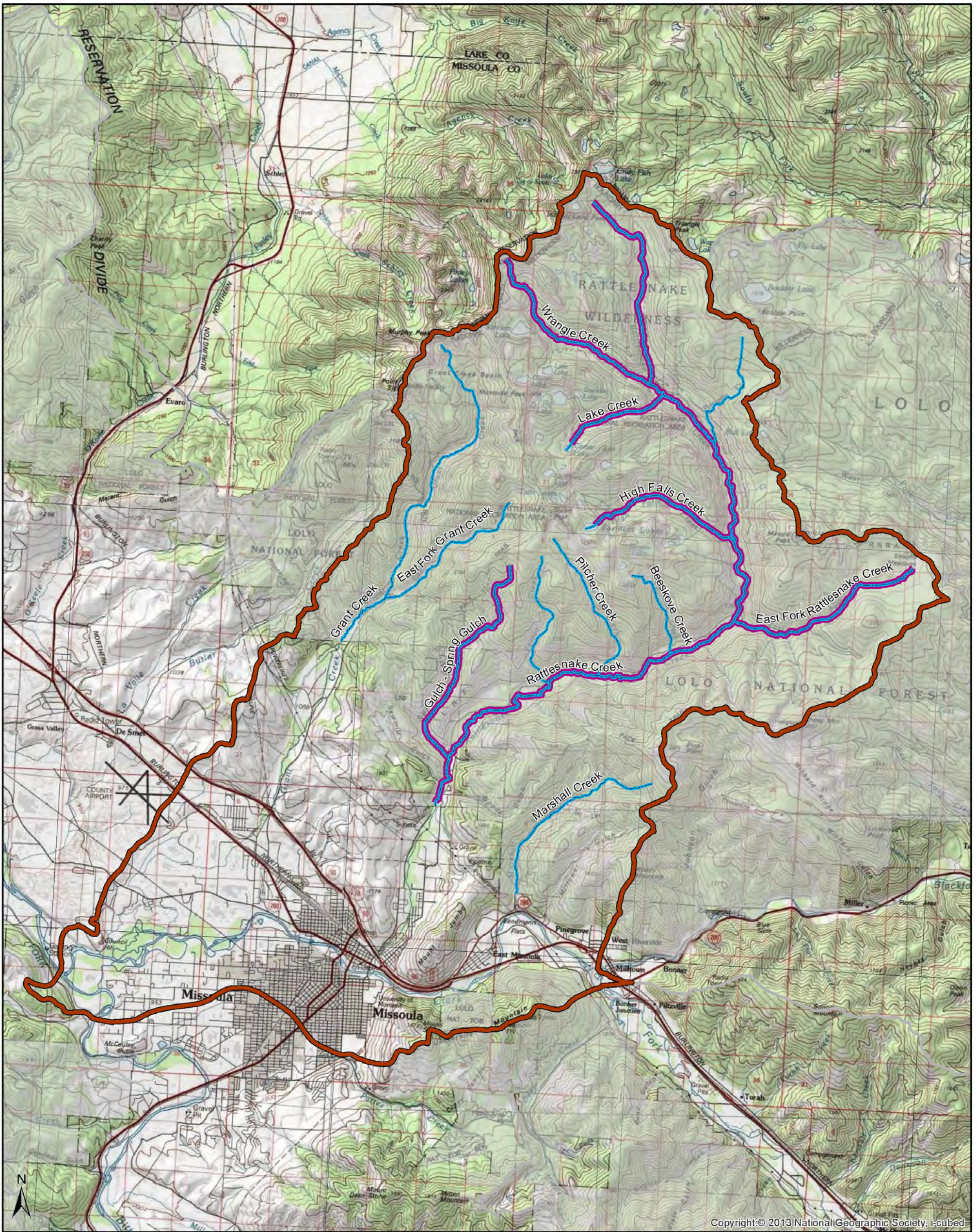


Northern Region
Lolo National Forest

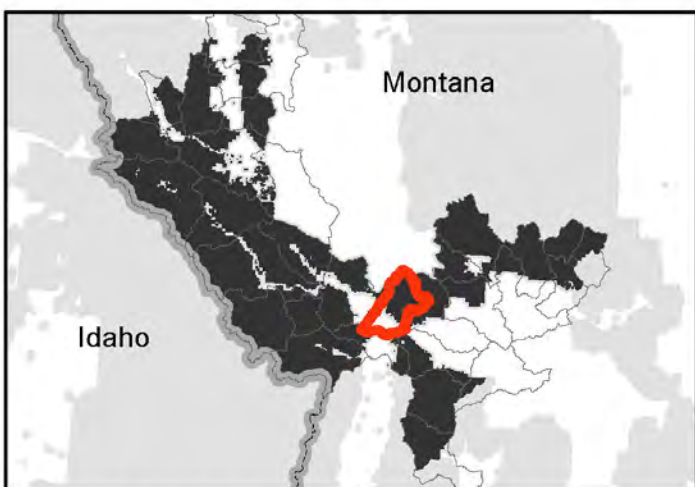
Wild and Scenic River Eligibility Study
Preliminary Inventory of Rivers/Streams
to study for Eligibility

Name (Hydrological Unit Code 10): Mill Creek-Clark Fork
1701020402

- Inventoried Streams to Evaluate within Watershed
- NHD HUC10 Boundary
- USGS HUC10 Watershed
- Eligible, Suitable, or Designated Wild & Scenic River
- Lolo National Forest
- LNFAdminBnd_USGSQu...



Copyright: © 2013 National Geographic Society. Incubed

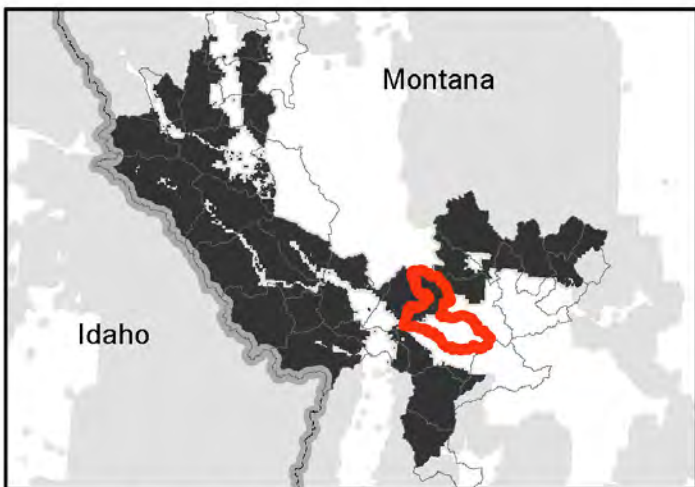
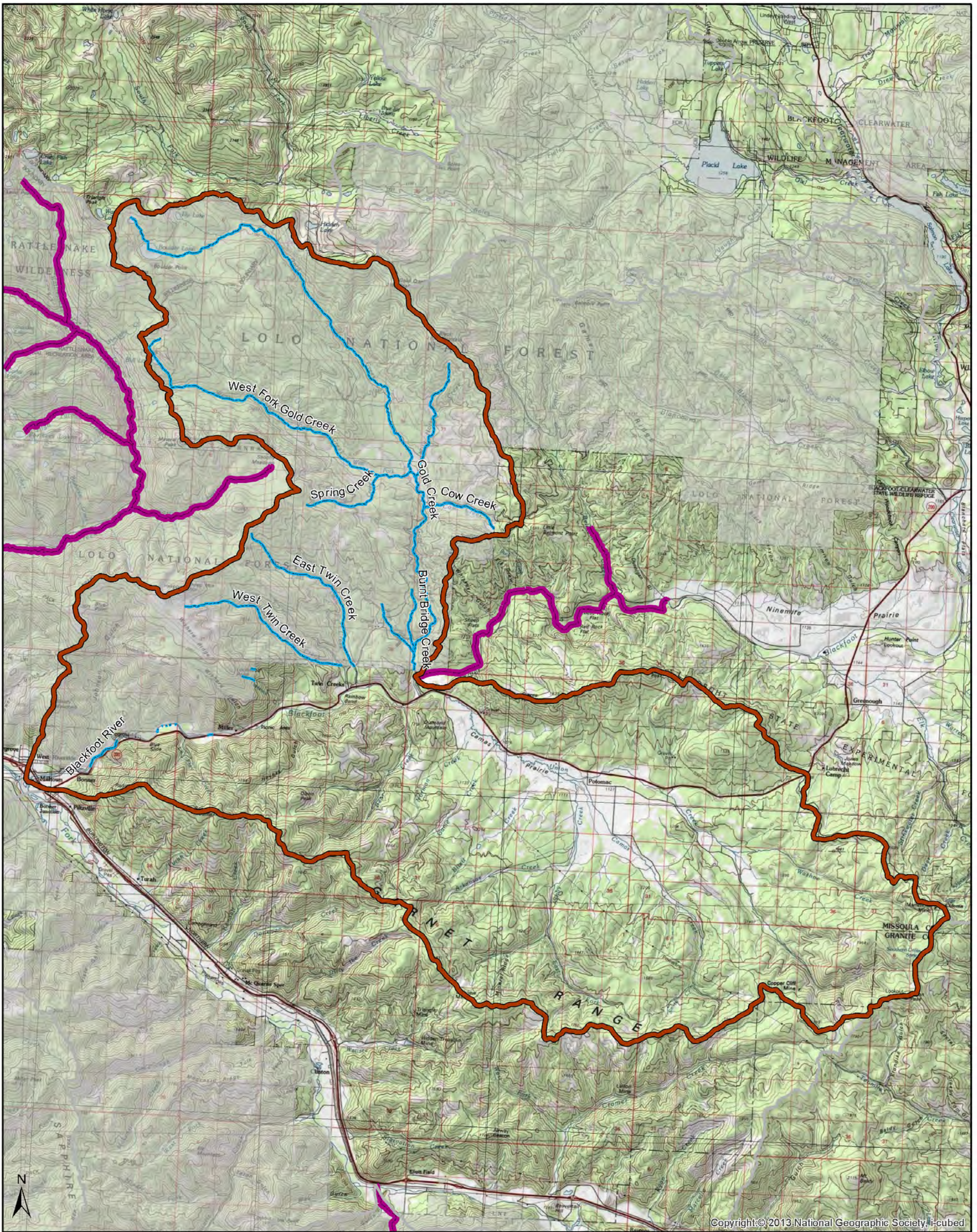


Northern Region
Lolo National Forest

Wild and Scenic River Eligibility Study
Preliminary Inventory of Rivers/Streams
to study for Eligibility

Name (Hydrological Unit Code 10): Rattlesnake Creek-Clark Fork
1701020401

- Inventoried Streams to Evaluate within Watershed
- NHD HUC10 Boundary
- USGS HUC10 Watershed
- Eligible, Suitable, or Designated Wild & Scenic River
- Lolo National Forest
- LNFAdminBnd_USGSQu...

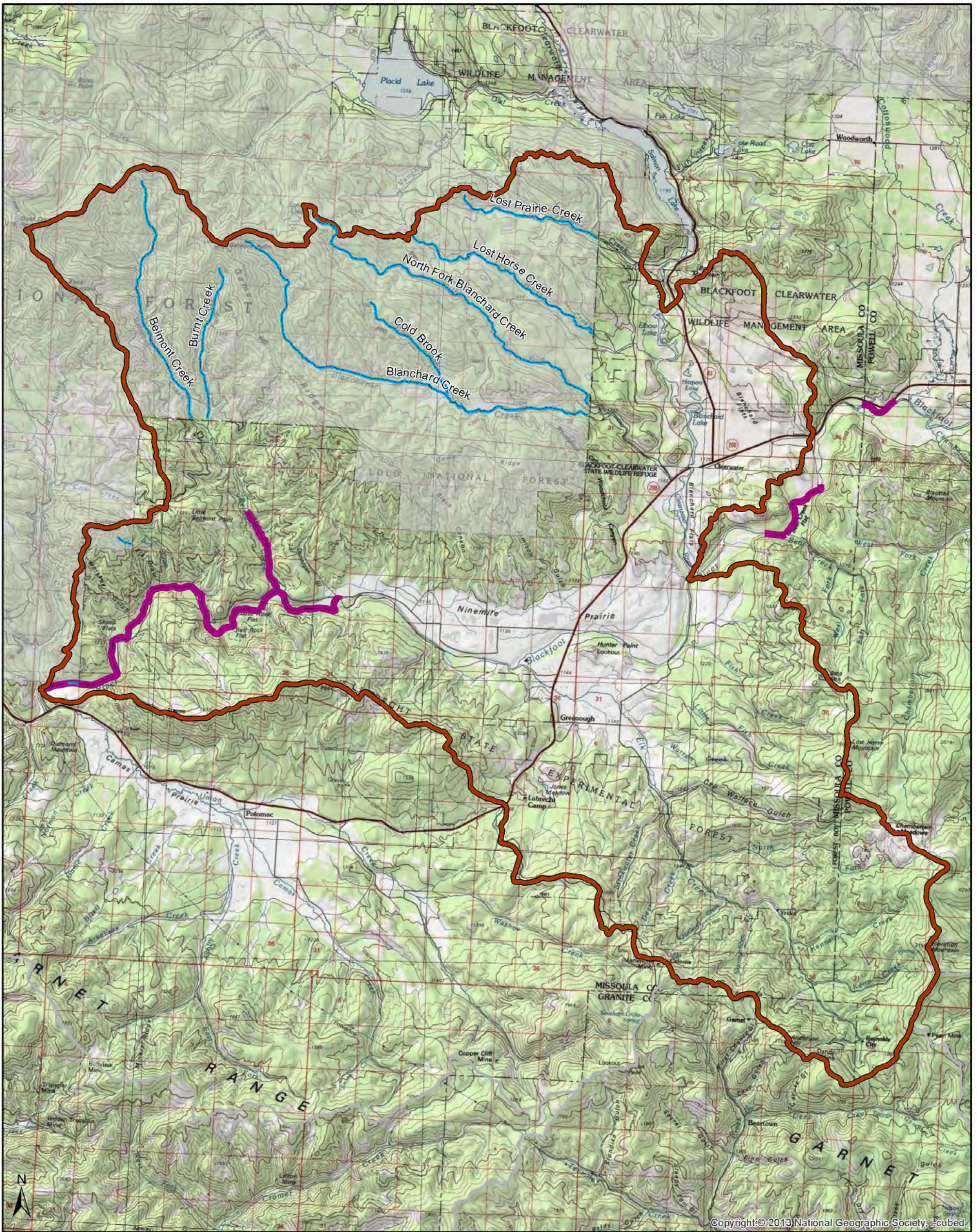


Northern Region
Lolo National Forest

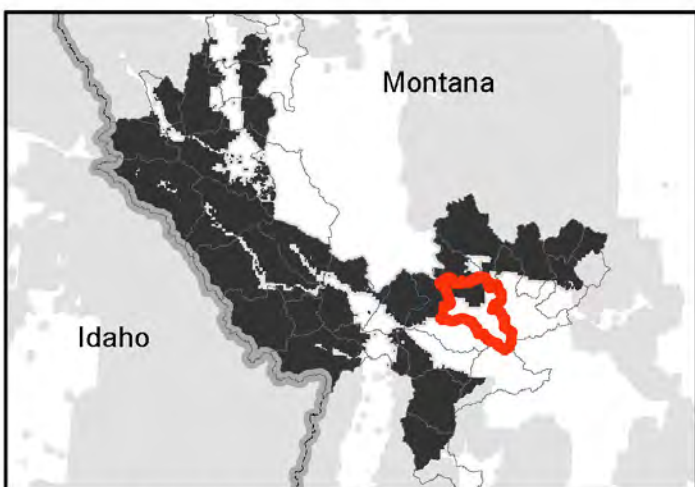
Wild and Scenic River Eligibility Study
Preliminary Inventory of Rivers/Streams
to study for Eligibility

Name (Hydrological Unit Code 10): Gold Creek-Blackfoot River
1701020313

- Inventoried Streams to Evaluate within Watershed
- NHD HUC10 Boundary
- USGS HUC10 Watershed
- Eligible, Suitable, or Designated Wild & Scenic River
- Lolo National Forest
- LNFAdminBnd_USGSQu...



Copyright: © 2013 National Geographic Society, Inc.

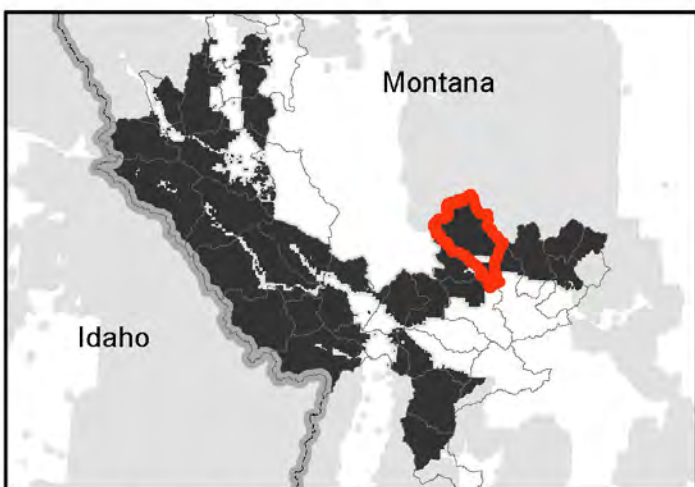
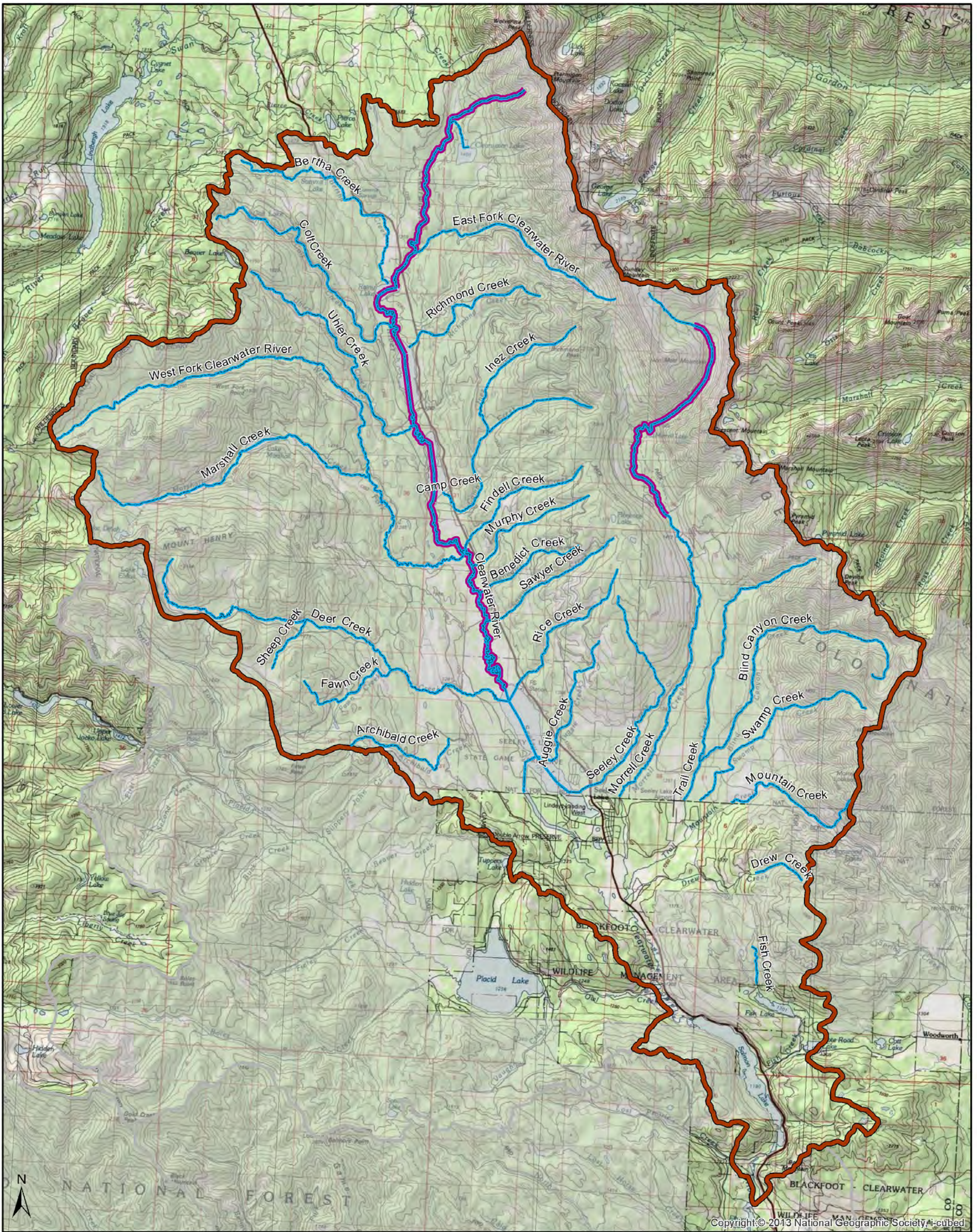


Northern Region
Lolo National Forest

Wild and Scenic River Eligibility Study
Preliminary Inventory of Rivers/Streams
to study for Eligibility

Name (Hydrological Unit Code 10): Elk Creek-Blackfoot River
1701020312

- Inventoried Streams to Evaluate within Watershed
- NHD HUC10 Boundary
- USGS HUC10 Watershed
- Eligible, Suitable, or Designated Wild & Scenic River
- Lolo National Forest
- LNFAdminBnd_USGSQu...

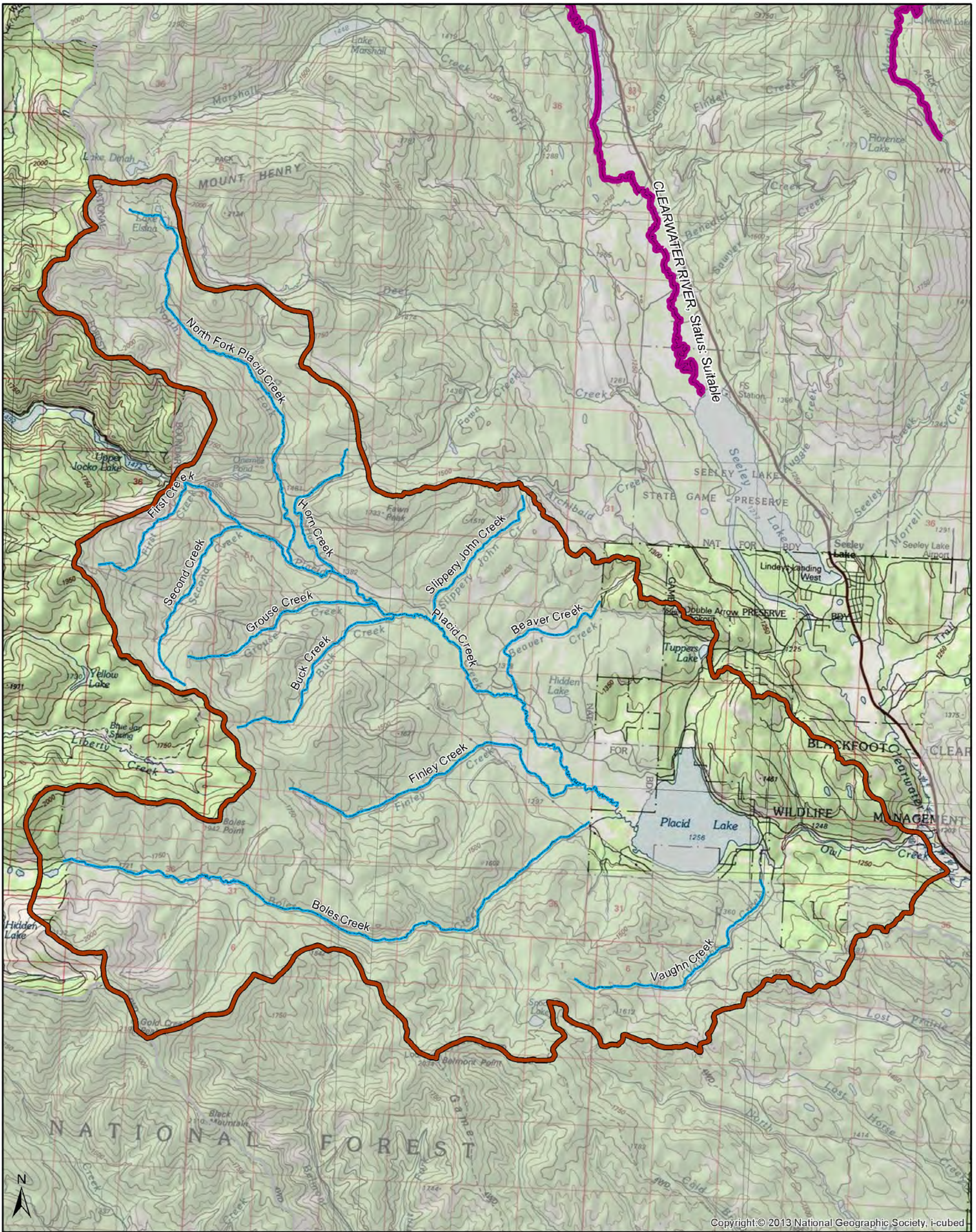


Northern Region
Lolo National Forest

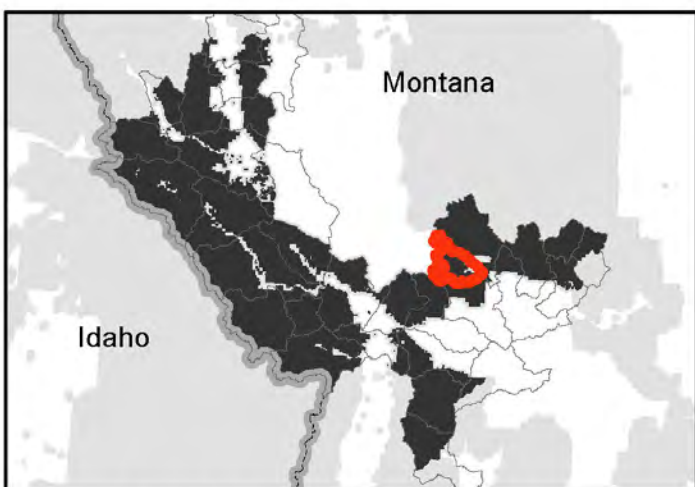
Wild and Scenic River Eligibility Study
Preliminary Inventory of Rivers/Streams
to study for Eligibility

Name (Hydrological Unit Code 10): Clearwater River
1701020311

- Inventoried Streams to Evaluate within Watershed
- NHD HUC10 Boundary
- USGS HUC10 Watershed
- Eligible, Suitable, or Designated Wild & Scenic River
- Lolo National Forest
- LNFAdminBnd_USGSQu...



Copyright: © 2013 National Geographic Society, i-cubed

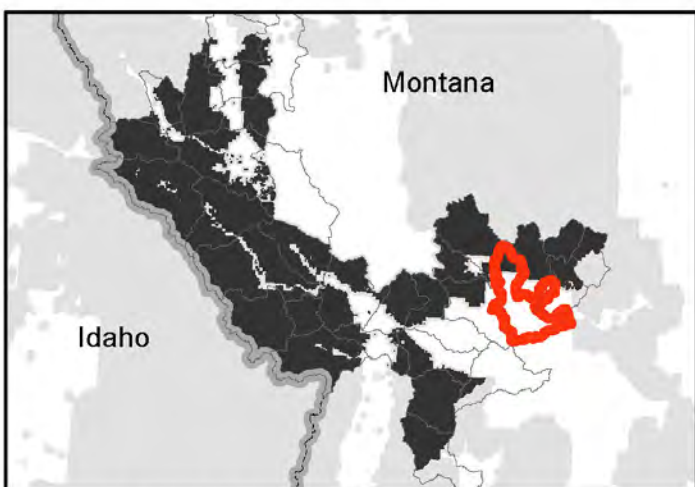
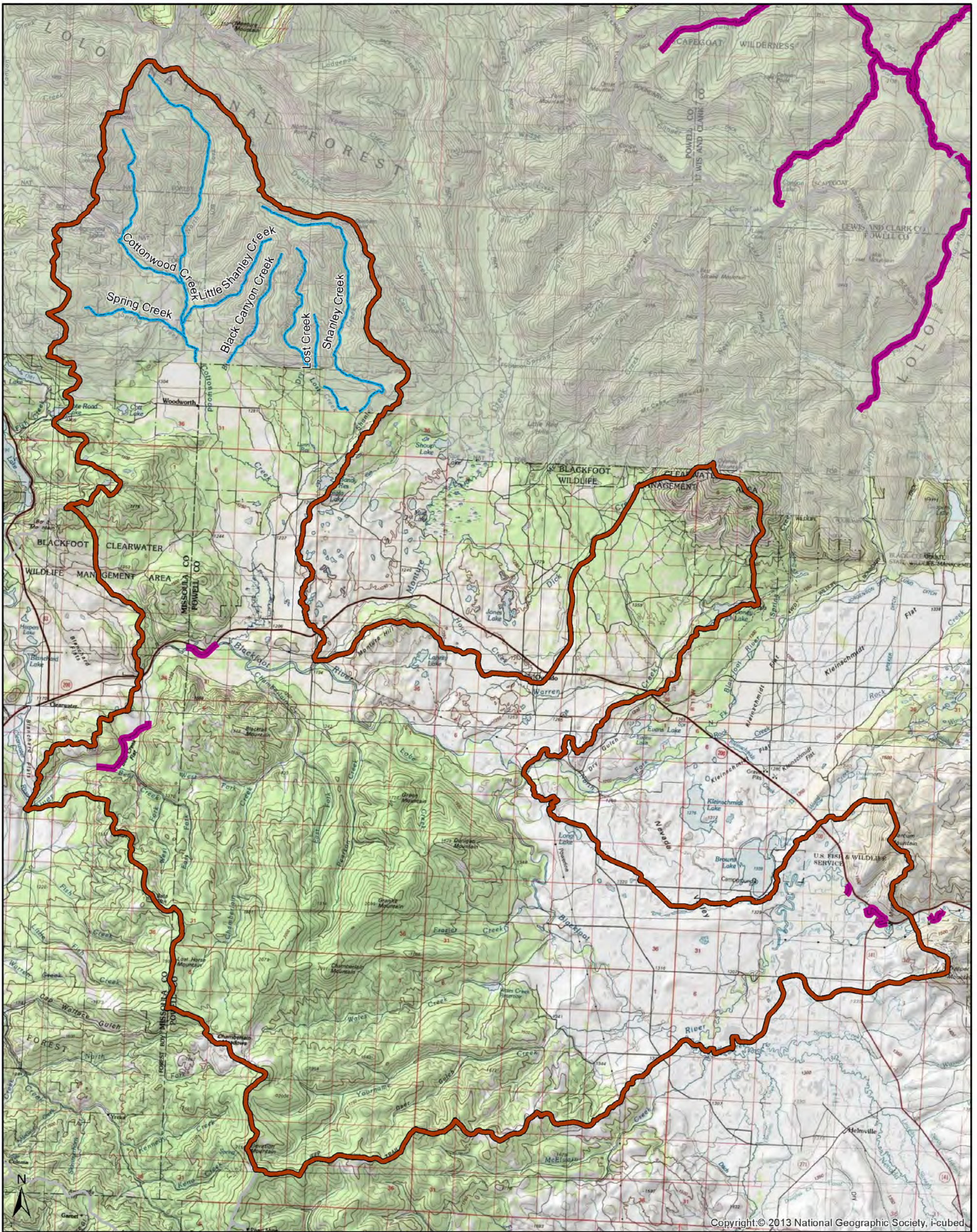


Northern Region
Lolo National Forest

Wild and Scenic River Eligibility Study
Preliminary Inventory of Rivers/Streams
to study for Eligibility

Name (Hydrological Unit Code 10): Placid Creek
1701020310

- Inventoried Streams to Evaluate within Watershed
- NHD HUC10 Boundary
- USGS HUC10 Watershed
- Eligible, Suitable, or
- Designated Wild & Scenic River
- Lolo National Forest
- LNFAdminBnd_USGSQu...

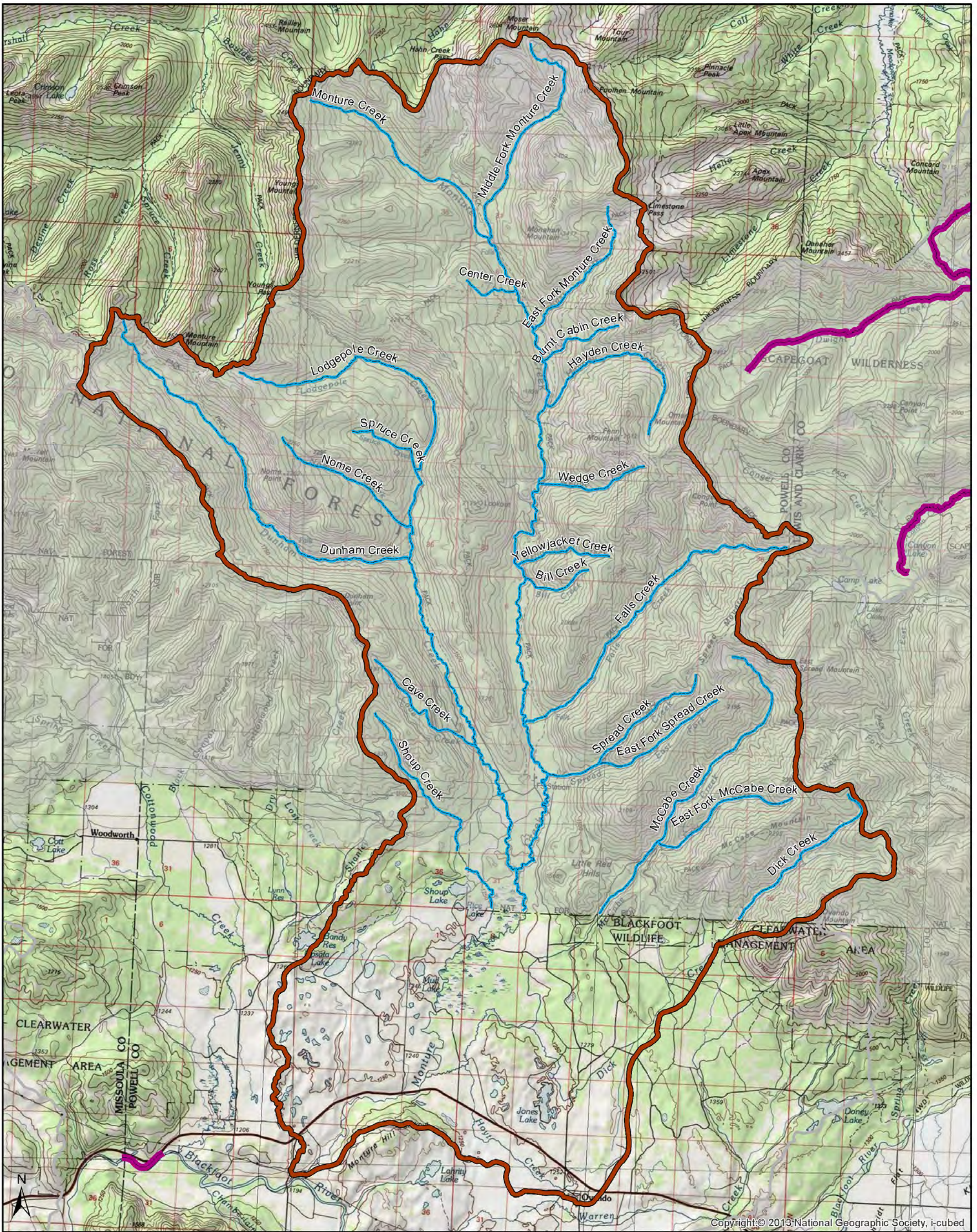


Northern Region
Lolo National Forest

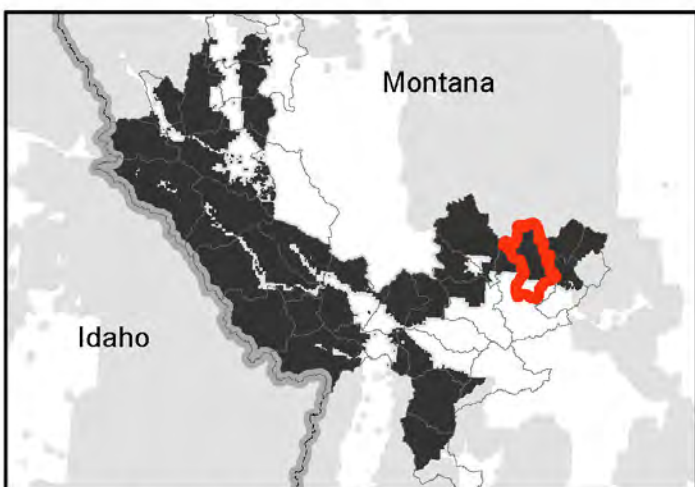
Wild and Scenic River Eligibility Study
Preliminary Inventory of Rivers/Streams
to study for Eligibility

Name (Hydrological Unit Code 10): Cottonwood Creek-Blackfoot Ri
1701020309

- Inventoried Streams to Evaluate within Watershed
- NHD HUC10 Boundary
- USGS HUC10 Watershed
- Eligible, Suitable, or Designated Wild & Scenic River
- Lolo National Forest
- LNFAdminBnd_USGSQu...



Copyright © 2013 National Geographic Society, i-cubed

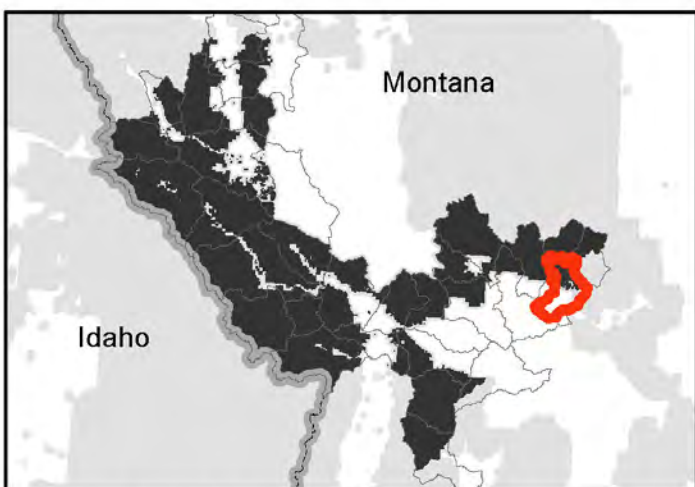
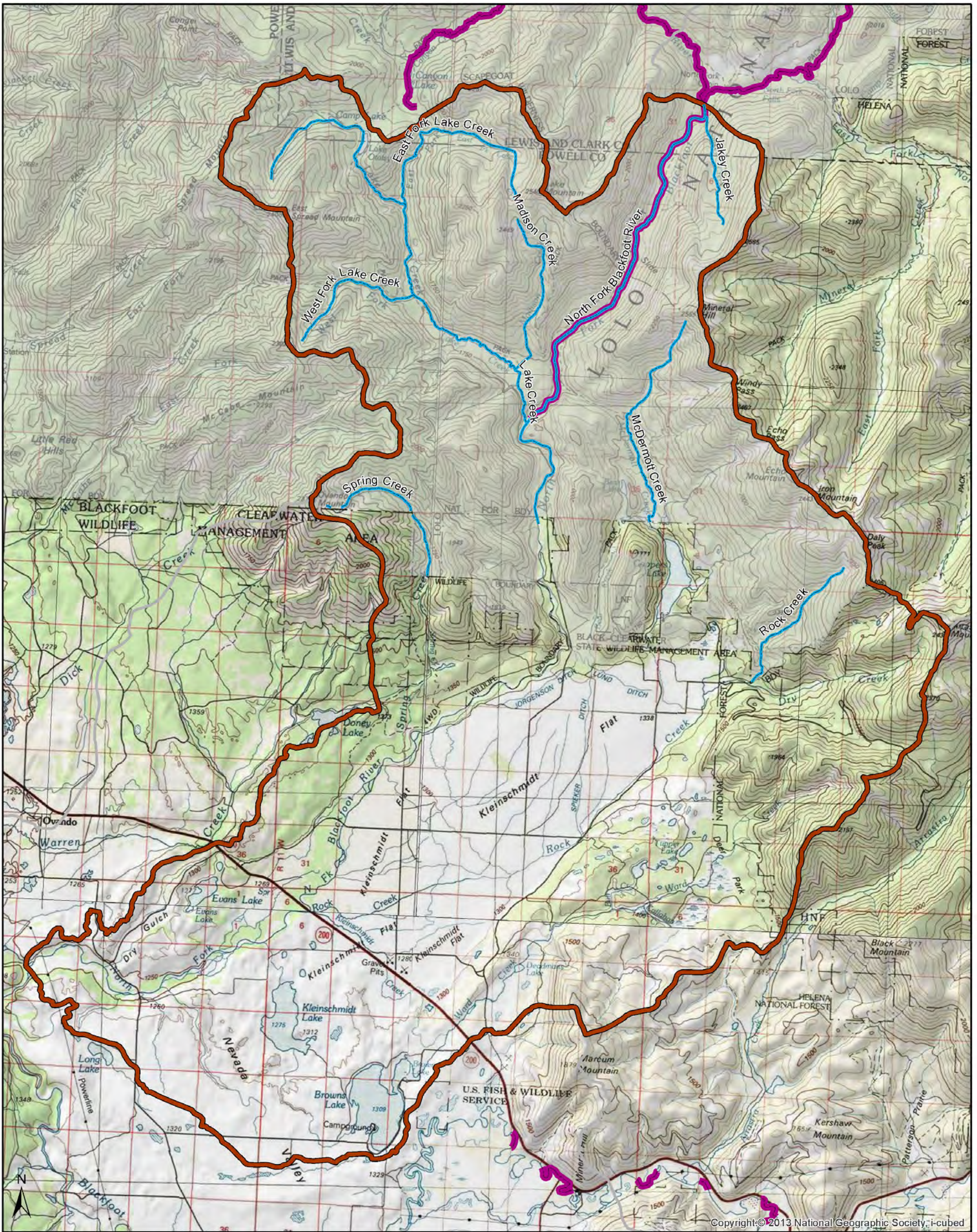


Northern Region
Lolo National Forest

Wild and Scenic River Eligibility Study
Preliminary Inventory of Rivers/Streams
to study for Eligibility

Name (Hydrological Unit Code 10): Monture Creek
1701020308

- Inventoried Streams to Evaluate within Watershed
- NHD HUC10 Boundary
- USGS HUC10 Watershed
- Eligible, Suitable, or
- Designated Wild & Scenic River
- Lolo National Forest
- LNFAdminBnd_USGSQu...

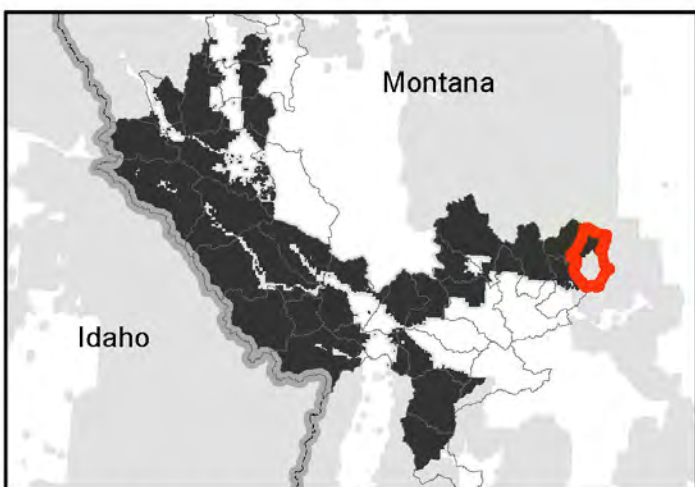
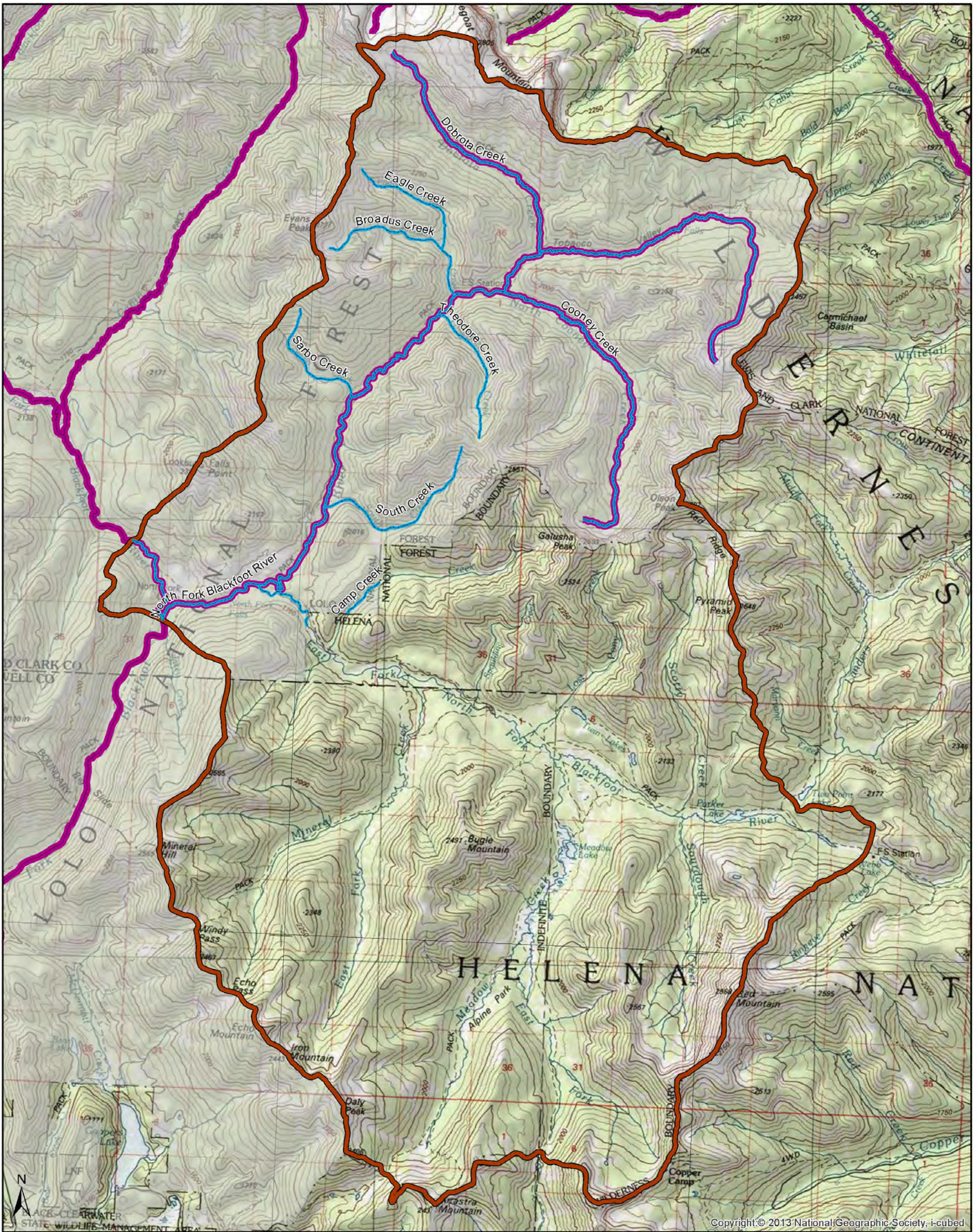


Northern Region
Lolo National Forest

Wild and Scenic River Eligibility Study
Preliminary Inventory of Rivers/Streams
to study for Eligibility

Name (Hydrological Unit Code 10): Lower North Fork Blackfoot River
1701020307

- Inventoried Streams to Evaluate within Watershed
- NHD HUC10 Boundary
- USGS HUC10 Watershed
- Eligible, Suitable, or
- Designated Wild & Scenic River
- Lolo National Forest
- LNFAdminBnd_USGSQu...

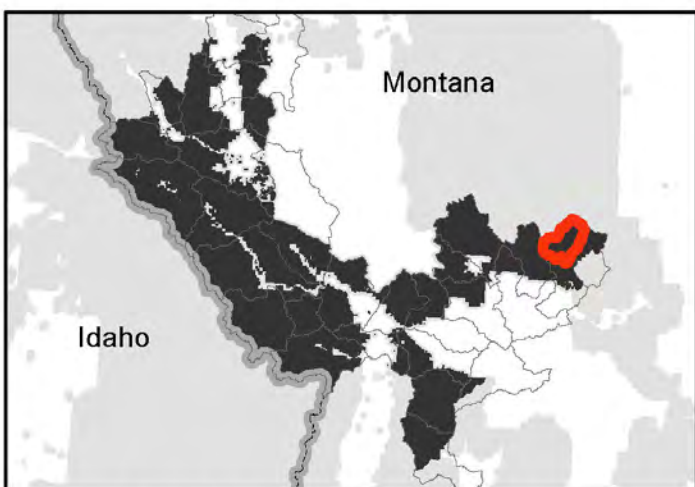
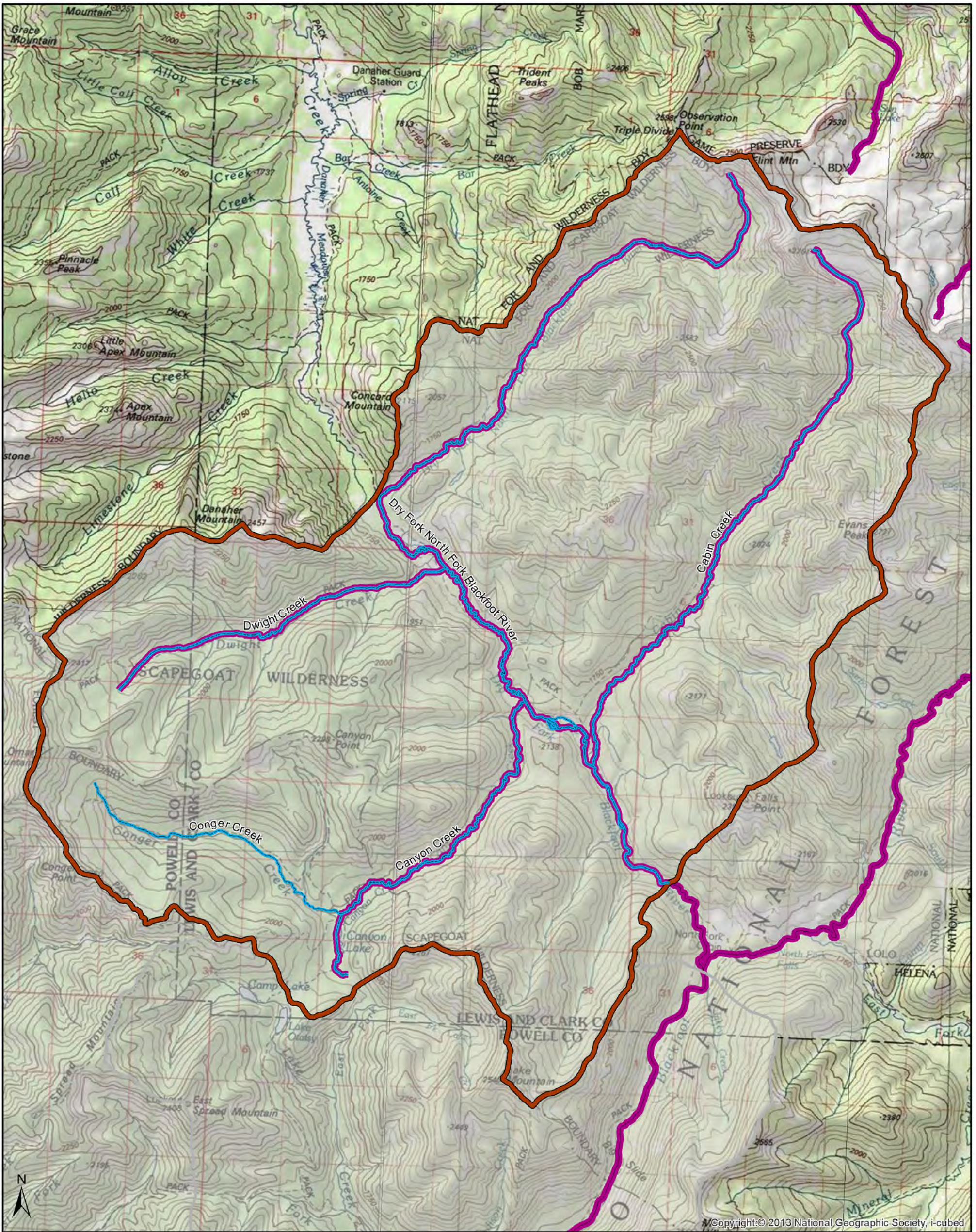


Northern Region
Lolo National Forest

Wild and Scenic River Eligibility Study
Preliminary Inventory of Rivers/Streams
to study for Eligibility

Name (Hydrological Unit Code 10): Upper North Fork Blackfoot River
1701020306

- Inventoried Streams to Evaluate within Watershed
- NHD HUC10 Boundary
- USGS HUC10 Watershed
- Eligible, Suitable, or Designated Wild & Scenic River
- Lolo National Forest
- LNFAdminBnd_USGSQu...

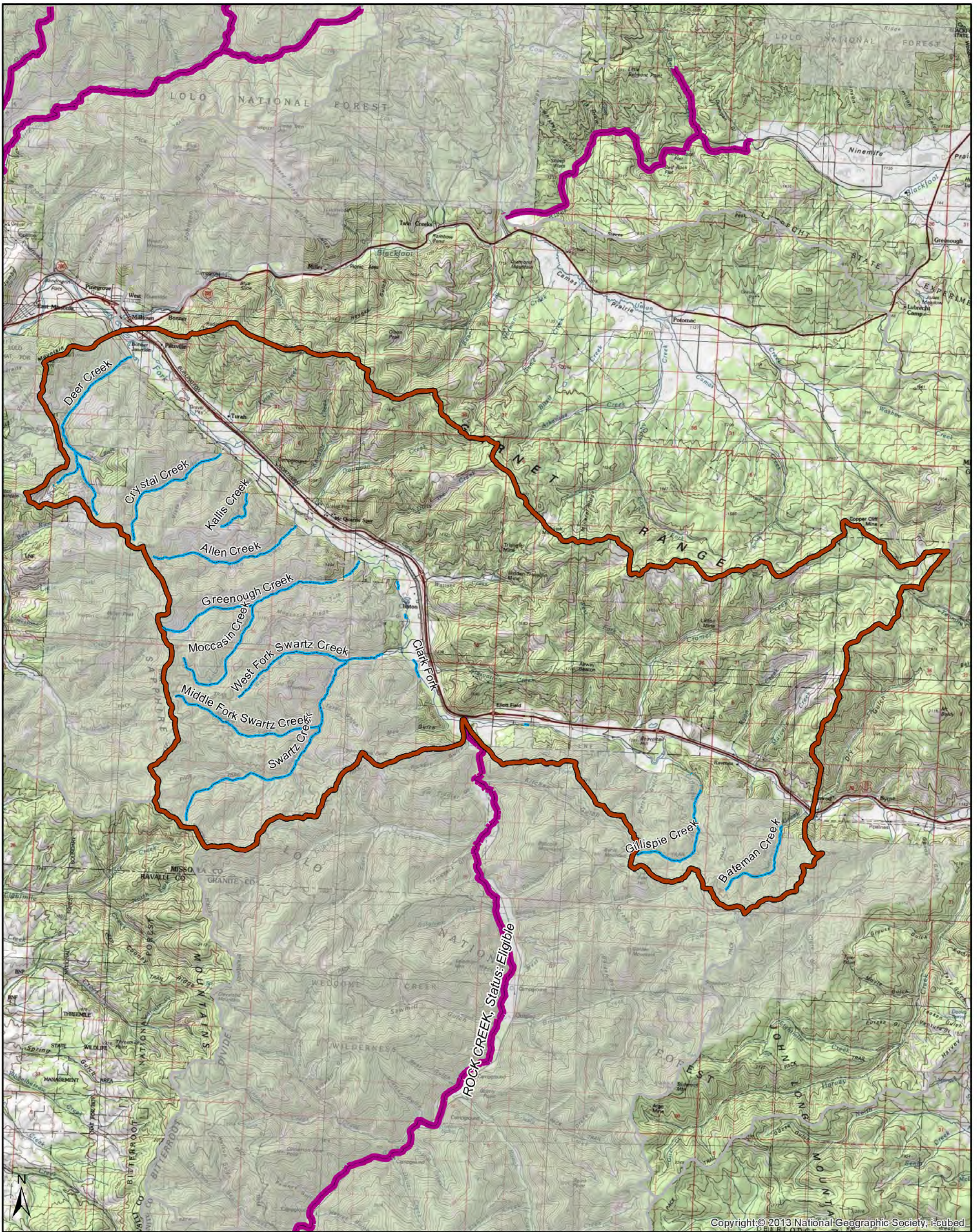


Northern Region
Lolo National Forest

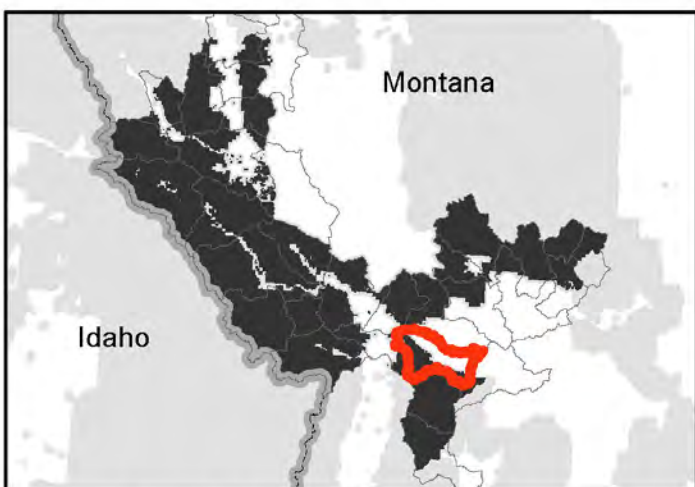
Wild and Scenic River Eligibility Study
Preliminary Inventory of Rivers/Streams
to study for Eligibility

Name (Hydrological Unit Code 10): Dry Fork North Fork Blackfoot F
1701020305

- Inventoried Streams to Evaluate within Watershed
- NHD HUC10 Boundary
- USGS HUC10 Watershed
- Eligible, Suitable, or Designated Wild & Scenic River
- Lolo National Forest
- LNFAdminBnd_USGSQu...



Copyright © 2013 National Geographic Society. All rights reserved.

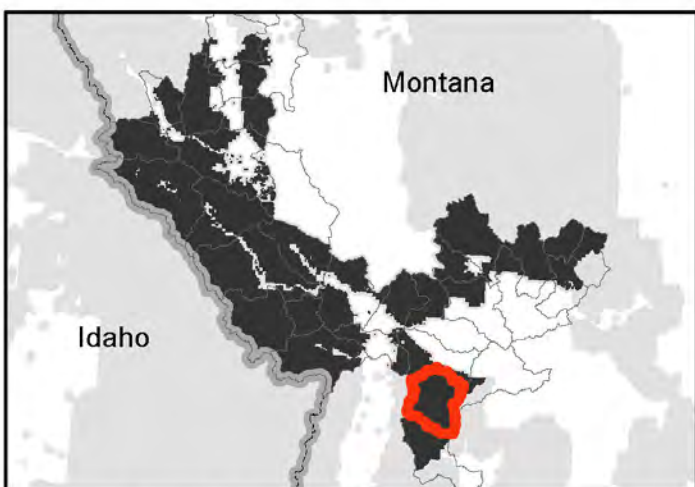
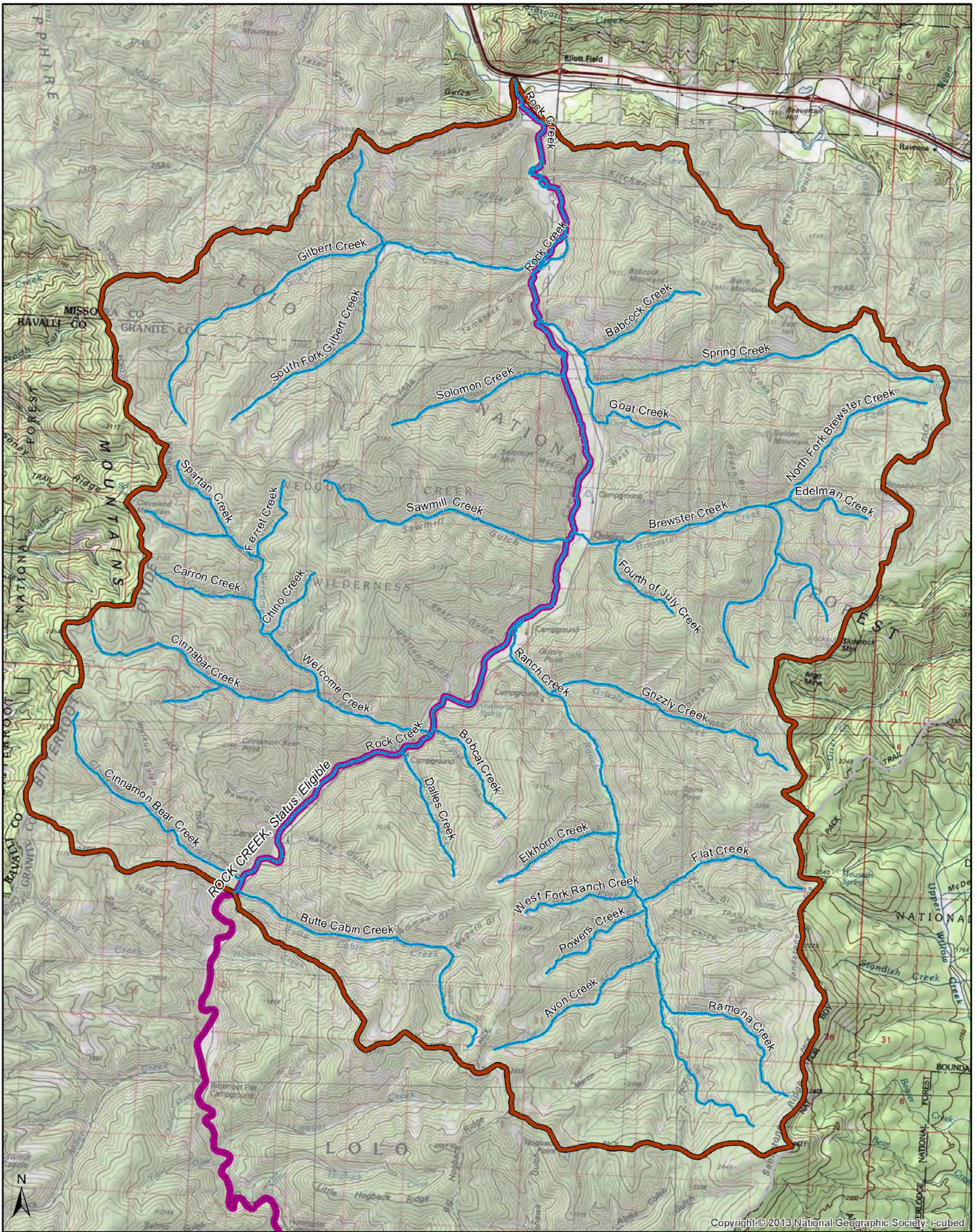


Northern Region
Lolo National Forest

Wild and Scenic River Eligibility Study
Preliminary Inventory of Rivers/Streams
to study for Eligibility

Name (Hydrological Unit Code 10): Cramer Creek-Clark Fork
1701020214

- Inventoried Streams to Evaluate within Watershed
- NHD HUC10 Boundary
- USGS HUC10 Watershed
- Eligible, Suitable, or
- Designated Wild & Scenic River
- Lolo National Forest
- LNFAdminBnd_USGSQu...

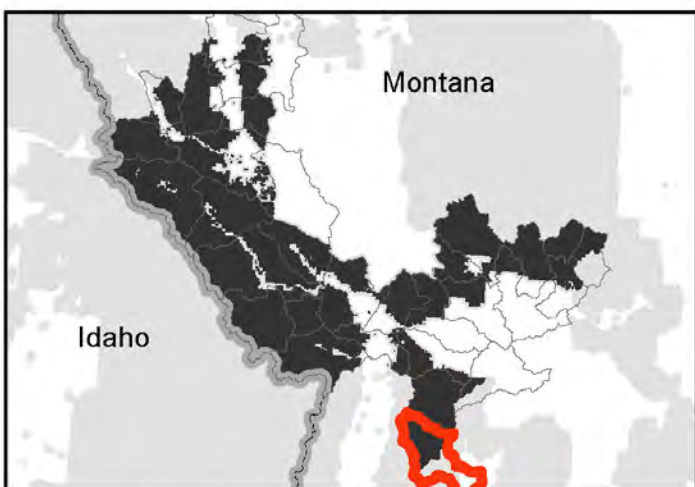
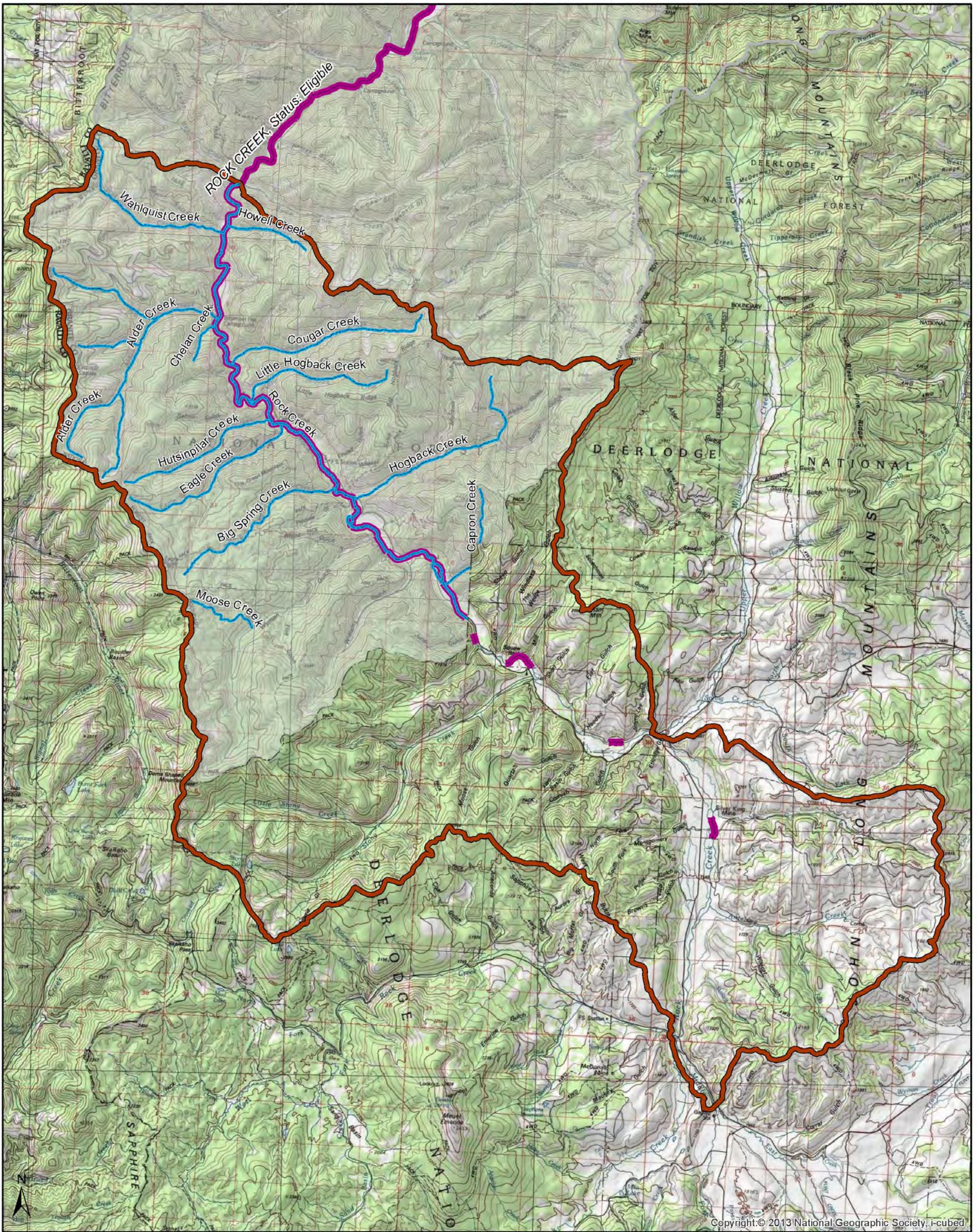


Northern Region
Lolo National Forest

Wild and Scenic River Eligibility Study
Preliminary Inventory of Rivers/Streams
to study for Eligibility

Name (Hydrological Unit Code 10): Lower Rock Creek
1701020213

- Inventoried Streams to Evaluate within Watershed
- NHD HUC10 Boundary
- USGS HUC10 Watershed
- Eligible, Suitable, or Designated Wild & Scenic River
- Lolo National Forest
- LNFAdminBnd_USGSQu...

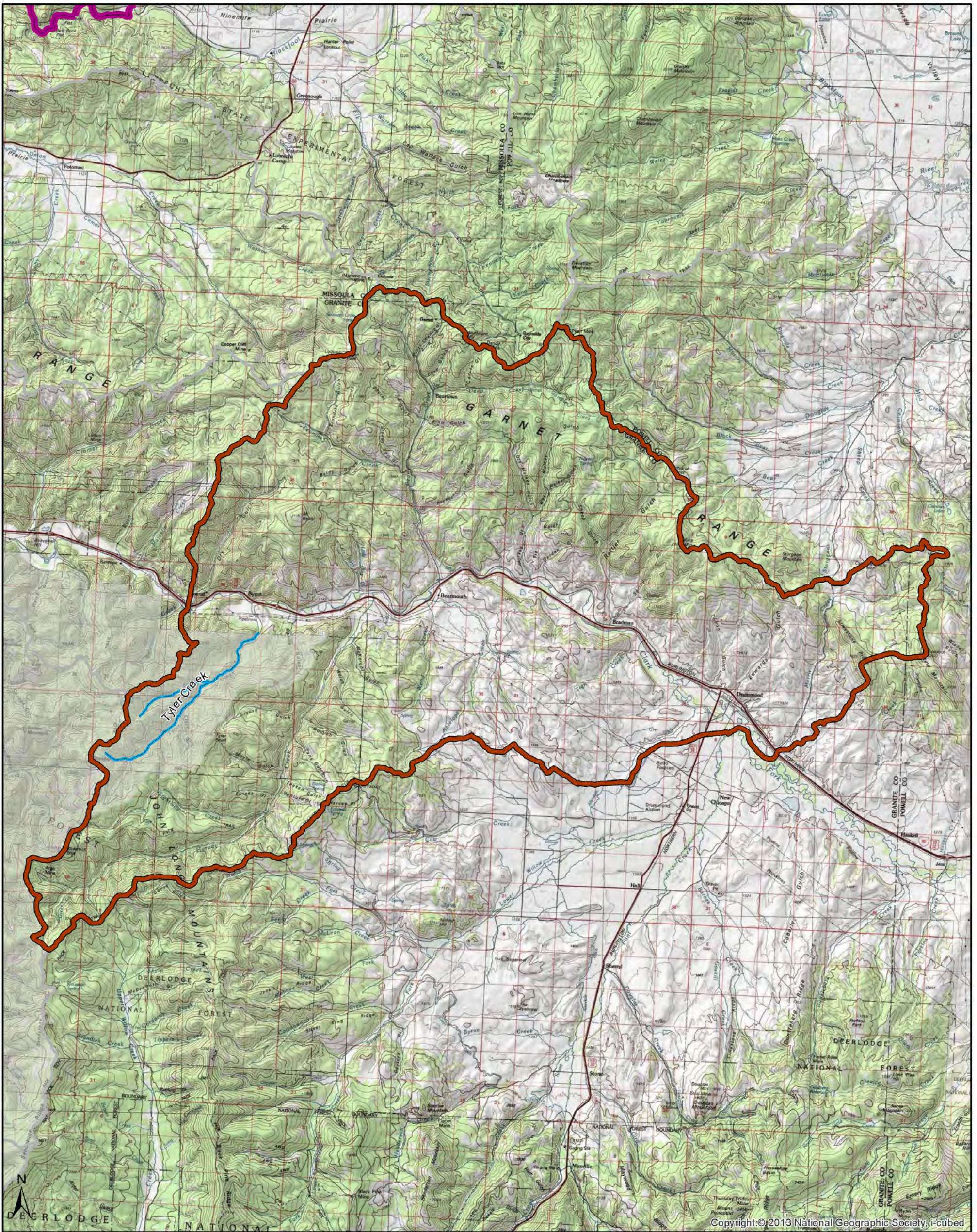


Northern Region
Lolo National Forest

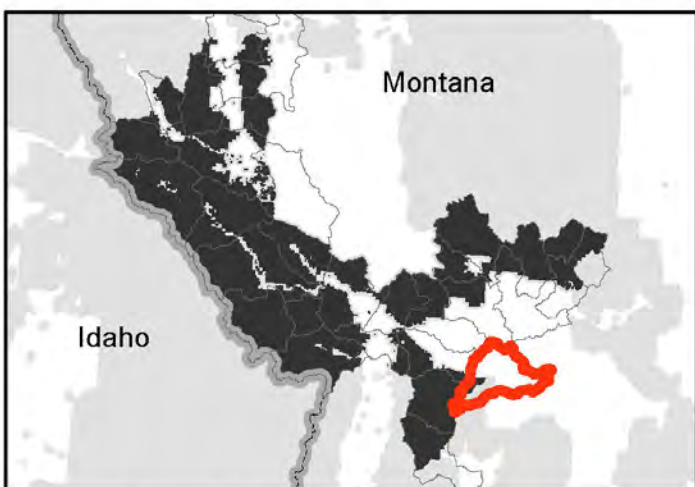
Wild and Scenic River Eligibility Study
Preliminary Inventory of Rivers/Streams
to study for Eligibility

Name (Hydrological Unit Code 10): Upper Rock Creek
1701020212

- Inventoried Streams to Evaluate within Watershed
- NHD HUC10 Boundary
- USGS HUC10 Watershed
- Eligible, Suitable, or Designated Wild & Scenic River
- Lolo National Forest
- LNFAdminBnd_USGSQu...



Copyright: © 2013 National Geographic Society, i-cubed



Northern Region
Lolo National Forest

Wild and Scenic River Eligibility Study
Preliminary Inventory of Rivers/Streams
to study for Eligibility

Name (Hydrological Unit Code 10): Bear Creek-Clark Fork
1701020206

- Inventoried Streams to Evaluate within Watershed
- NHD HUC10 Boundary
- USGS HUC10 Watershed
- Eligible, Suitable, or Designated Wild & Scenic River
- Lolo National Forest
- LNFAdminBnd_USGSQu...