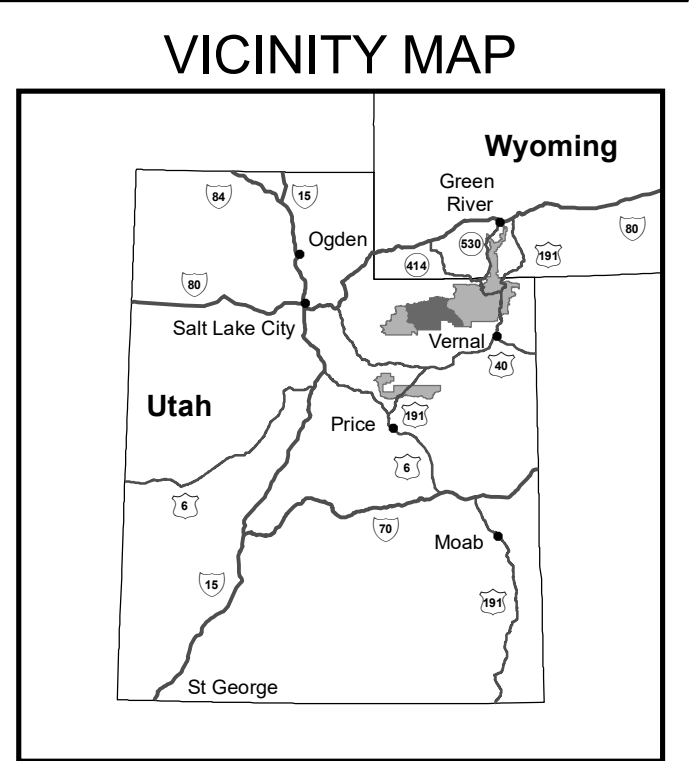


# Motor Vehicle Use Map

Roosevelt Ranger District, Ashley National Forest



## INFORMATION SOURCES

**Ashley National Forest**  
355 North Vernal Avenue  
Vernal, UT 84078  
(435) 789-1181  
www.fs.fed.us/r4/ashley

**Duchesne Ranger District**  
85 West Main  
Duchesne, UT 84021  
(435) 738-2482

**Emergency Services** 911  
**Utah Highway Patrol** (435) 789-4222  
**Duchesne County Sheriff** (435) 738-2424

**Report a Fish or Game Violation:**  
1-877-662-3337

## BLANKET STATEMENT FOR TRAVEL MANAGEMENT

All ROADS with special designations are open to:

- High Clearance Vehicles
- All Non-Highway Legal Vehicles Wider Than 50 Inches
- Wheeled Non-Highway Legal Vehicles 50 Inches Wide or Less

All TRAILS with a seasonal designation are open from 06/01 to 10/01.

Refer to Seasonal Designation (ROADS) Table for the ROADS with seasonal use.

Riparian Areas:


Motor vehicle use off a forest road or trail for purposes of Dispersed Camping shall be at least 100 feet from a stream, wetland or other body of water, unless signed as exempt. (NOTE: This regulation does not apply to reservoirs.)

Trails Open to E-Bikes:

The Forest Service manages e-bikes as a motor vehicle. Class 1, 2, and 3 e-bikes are allowed on roads designated for all classes of motor vehicles and roads designated for motorized mixed use. Class 1, 2, and 3 e-bikes are also allowed on trails open to all classes of motor vehicles, including motorcycles; and trails designated for those classes of e-bikes. Refer to the Seasonal and Special Vehicle Designation Table for roads and trails that have restrictions on the use of e-bikes.

## PURPOSE AND CONTENTS OF THIS MAP

The designations shown on this motor vehicle use map (MVUM) were made by the responsible official pursuant to 36 CFR 212.51; are effective as of the date on the front cover of this MVUM; and will remain in effect until superseded by the next year's MVUM.



It is the responsibility of the user to acquire the current MVUM. This MVUM shows the National Forest System roads, National Forest System trails, and the areas on National Forest System lands in the Ashley National Forest, Roosevelt Ranger District that are designated for motor vehicle use pursuant to 36 CFR 212.51. This MVUM also identifies the vehicles classes allowed on each route and in each area and any seasonal restrictions that apply on those routes and in those areas.

Designation of a road, trail, or area for motor vehicle use by a particular class of vehicle under 36 CFR 212.51 should not be interpreted as encouraging or inviting use, or to imply that the road, trail, or area is passable, actively maintained, or safe for travel. Motor vehicle designations include parking along designated routes and at facilities associated with designated routes when it is safe to do so and when not causing damage to National Forest System resources. Seasonal weather conditions and natural events may render designated roads and trails impassable for extended periods. Designated areas may contain dangerous or impassable terrain. Many designated roads and trails may be passable only by high-clearance vehicles or four-wheel drive vehicles. Maintenance of designated roads and trails will depend on available resources, and many may receive little maintenance.

This motor vehicle use map identifies those roads, trails, and areas designated for the motor vehicle use under 36 CFR 212.51 for the purpose of enforcing the prohibition at 36 CFR 261.13. This is a limited purpose. The other public roads are shown for information and navigation purposes only and are not subject to designation under the Forest Service travel management regulation.

These designations apply only to National Forest System roads, National Forest System trails, and areas on National Forest System lands.

## PROHIBITIONS

**It is prohibited to possess or operate a motor vehicle on National Forest System lands on the Ashley National Forest, Roosevelt Ranger District other than in accordance with these designations (36 CFR 261.13).**

Violators of 36 CFR 261.13 are subject to a fine of up to \$5,000 or imprisonment for up to 6 months or both (18 U.S.C. 3571(e)). This prohibition applies regardless of the presence or absence of signs.

This map does not display nonmotorized uses, over-snow vehicle uses, or other facilities and attractions on the Ashley National Forest, Roosevelt Ranger District. Obtain forest visitor information from the local national forest office.

Designated roads, trails, and areas may also be subject to temporary, emergency closures. As a visitor, you must comply with signs notifying you of such restrictions. A national forest may issue an order to close a road, trail, or area on a temporary basis to protect the life, health or safety of forest visitors or the natural or cultural resources in these areas. Such a temporary and/or emergency closures are consistent with the Travel Management Rule (36 CFR 212.52 (b); 36 CFR 261 subpart B).

The designation "road or trail open to all motor vehicles" does not supersede State traffic law.

## OPERATOR RESPONSIBILITIES

Operating a motor vehicle on National Forest System roads, National Forest System trails, and in areas on National Forest System lands carries a greater responsibility than operating that vehicle in a city or other developed setting. Not only must you know and follow all applicable traffic laws, you need to show concern for the environment as well as other forest users. The misuse of motor vehicles can lead to the temporary or permanent closure of any designated road, trail, or area. As a motor vehicle operator, you are subject to State traffic law, including State requirements for licensing, registration, and operation of the vehicle in question.

Motor vehicle use, especially off-highway vehicle use, involves inherent risks that may cause property damage, serious injury, and possibly death to participants. Drive cautiously and anticipate rough surfaces and features, such as snow, mud, vegetation, and water crossings common to remote driving conditions. By your participation, you voluntarily assume full responsibility for these damages, risks, and dangers. Take care at all times to protect yourself and those under your responsibility.

Much of the Ashley National Forest, Roosevelt Ranger District is remote, and medical assistance may not be readily available. Cellular telephones do not work in many areas of the Ashley National Forest, Roosevelt Ranger District. Take adequate food, water, first aid supplies, and other equipment appropriate for the conditions and expected weather.

**ALWAYS REMEMBER TO RESPECT PRIVATE LAND! PROTECT YOUR PRIVILEGE. STAY ON DESIGNATED ROADS AND TRAILS AND IN DESIGNATED AREAS.**

Read and understand this map in its entirety. If you have questions please contact the Ashley National Forest, Roosevelt Ranger District for clarification.

As a motor vehicle operator on a National Forest System road, trail, or area, you must comply with this map, as well as all Federal, State, and local laws and regulations. Compliance with these rules is your responsibility.

The U.S. Department of Agriculture (USDA) prohibits discrimination in all its programs and activities on the basis of race, color, national origin, age, disability, and where applicable, sex, marital status, familial status, parental status, religion, sexual orientation, genetic information, political beliefs, reprisal, or because all or part of an individual's income is derived from any public assistance program. (Not all prohibited bases apply to all programs.) Persons with disabilities who require alternative means for communication of program information (Braille, large print, audiotape, etc.) should contact USDA's TARGET Center at (202) 720-2600 (voice and TDD). To file a complaint of discrimination, write to USDA, Director, Office of Civil Rights, 1400 Independence Avenue, S.W., Washington, D.C. 20250-9410, or call (800) 795-3272 (voice) or (202) 720-6382 (TDD). USDA is an equal opportunity provider and employer.

### Legend

- Roads Open to Highway Legal Vehicles
- Roads Open to all Vehicles
- Trails Open to all Vehicles
- Trails Open to Vehicles 50" or Less in Width
- Special Designation (See Table)
- Seasonal Designation (See Table)
- Dispersed Camping, Both Sides (See Table)
- Highways, US, State, County
- Other Public Roads
- Short Route Identifier
- Milepost Marker
- FS Campgrounds
- Motorized Trailhead
- Peaks
- Forest or Unit Boundary
- National Forest System Lands
- Non-National Forest System Lands within the National Forest
- Wilderness Areas
- Political Boundary
- Township and Range Lines
- Section Lines
- Lakes and Rivers

## EXPLANATION OF LEGEND ITEMS

Roads Open to Highway Legal Vehicles Only:

These roads are open only to motor vehicles licensed under State law for general operation on all public roads within the State.

Roads Open to All Vehicles:

These roads are open to all motor vehicles, including smaller off-highway vehicles that may not be licensed for highway use (but not to oversize or overweight vehicles under State traffic law).

Trails Open to All Vehicles:

These trails are open to all motor vehicles, including both highway legal and nonhighway legal vehicles.

Trails Open to Vehicles 50 Inches or Less in Width:

These trails are open only to motor vehicles less than 50 inches in width at the widest point on the vehicle.

Special Vehicle Designation:

This symbol indicates the road or trail is open to classes of vehicles other than those listed above. Refer to the Seasonal and Special Designation Table for further instructions.

Dispersed Camping:

Dispersed Camping/Game Retrieval, Both Sides

This symbol is used along with a designated road or trail to indicate limited cross-country motor vehicle use within a specific distance of that route, solely for the purpose of dispersed camping. The dots indicate where this activity is permitted. They may be on the left, right or both sides of the route. Refer to the Dispersed Camping Table for specifics.

Seasonal Designation:

This symbol, used in conjunction with one of the other road or trail symbols, indicates that the road or trail is open only during certain portions of the year. Refer to Seasonal and Special Designation Table for further instructions.

Other Public Roads and Trails:

Interstate  
Highways, U.S. State  
Other Public Roads  
Other Public Trails

These symbols are used to show routes that the Forest Service does have not jurisdiction over and has not designated for motorized use. These symbols are part of the reference layers showing connections to towns and cities outside the forest boundary.

Short Route Identifier:

This symbol is used for roads that are too short to show a symbol type on the map. The symbol contains the road or trail number. Users should refer to the corresponding number in the Short Route Table for more information on the designated route.


Milepost Marker

This symbol is used to display the beginning and ending mileposts of a road that has a change in the designation but not the symbology.

Motorized Trail Access:

This symbol indicates a trailhead for access to a motorized route. Not all motorized routes have trailheads and those that do may range from primitive to developed.

Scan the QR codes to download Motor Vehicle Use Maps from Avenza



### Seasonal and Special Vehicle Designations

Route Number	Legend	Special Vehicle Designation	Dates Allowed	Beginning Mile Post	Ending Mile Post
127	Trails open to vehicles 50" or less in width, with Seasonal Designation	Seasonal Designation	06/15-10/01	7.200	11.390
104, 120, 122, 123, 186, 213, 222, 231, 232, 261, 266, 270, 270A, 275, 277, 282, 288, 289, 290, 291, 293, 294, 297, 305, 314, 322, 325, 344, 345, 349, 350, 367, 370, 383, 385, 394, 400, 402, 404, 455, 660, 663, 664, 665, 667, 668, 675, 686, 696, 703, 710, 741, 745, 746, 753, 754, 817	Special Vehicle Designation	High Clearance Vehicles, All Non-Highway Legal Vehicles Wider Than 50 Inches, Wheeled Non-Highway Legal Vehicles 50 Inches Wide or Less	01/01-12/31		
225	Special Vehicle Designation	High Clearance Vehicles, All Non-Highway Legal Vehicles Wider Than 50 Inches, Wheeled Non-Highway Legal Vehicles 50 Inches Wide or Less	01/01-12/31	2.890	5.482
225	Special Vehicle Designation, with Seasonal Designation	High Clearance Vehicles, All Non-Highway Legal Vehicles Wider Than 50 Inches, Wheeled Non-Highway Legal Vehicles 50 Inches Wide or Less	07/01-10/01	5.482	13.200
244	Special Vehicle Designation	All Highway Legal Vehicles, All Wheeled Vehicles 50 Inches Wide or Less	01/01-12/31	0.000	0.100
459	Special Vehicle Designation	High Clearance Vehicles, All Non-Highway Legal Vehicles Wider Than 50 Inches, Wheeled Non-Highway Legal Vehicles 50 Inches Wide or Less	01/01-12/31	0.000	0.420
459	Special Vehicle Designation	High Clearance Vehicles, All Non-Highway Legal Vehicles Wider Than 50 Inches, Wheeled Non-Highway Legal Vehicles 50 Inches Wide or Less	01/01-12/31	1.800	5.200

### Dispersed Camping

Trail Number						Distance/Side of Road/Trail	Vehicle Type	Dates Allowed
040	041	109	110	111	112			
113	115	117	127	127A	128	150 feet off center line of the road	Same as permitted on the road	Same as permitted on the road
211								
Road Number								
001	212	282	345	401	671			
104	213	288	349	402	675			
106	227	289	350	403	686			
109	231	290	353	404	710			
110	232	291	354	405	714			
117	235	293	356	455	730			
118	244	294	359	459	741			
119	261	305	361	467	742			
120	266	306	367	492	745			
122	267	307	370	660	746			
123	270	310	379	663	752			
124	270A	314	383	664	753			
131	275	322	385	665	754			
186	270A	325	394	667	817			
196	277	344	400	668	818			

### Trails Too Short to Be Seen Clearly on the Map

Trail Number	Route Designation	Length in Feet
<b>Roosevelt Trails</b>		
109	Trail Open to All Vehicles	302
110	Trail Open to All Vehicles	253
115	Trail Open to All Vehicles	279
207	Trail Open to All Vehicles	251

### Roads Too Short to Be Seen Clearly on the Map

Road Number	Route Designation	Length in Feet
<b>Roosevelt Roads</b>		
344	Special Vehicle Designation	326
345	Special Vehicle Designation	571
407	Special Vehicle Designation	369
664	Special Vehicle Designation	199
696	Special Vehicle Designation	336
704	Special Vehicle Designation	529
714	Road Open to Highway Legal Vehicles	231
741	Special Vehicle Designation	334

