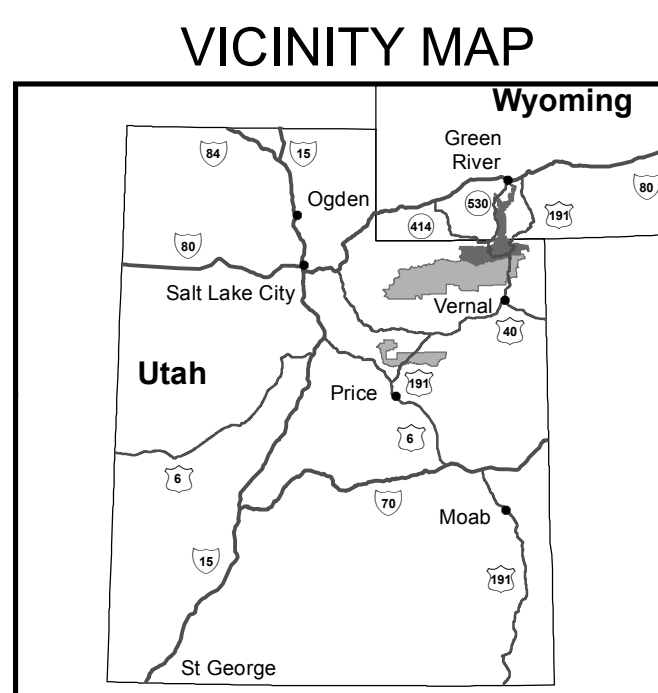




Motor Vehicle Use Map

Flaming Gorge Ranger District, Ashley National Forest



INFORMATION SOURCES

Ashley National Forest
355 North Vernal Avenue
Vernal, UT 84078
(435) 789-1181
www.fs.fed.us/r4/ashley

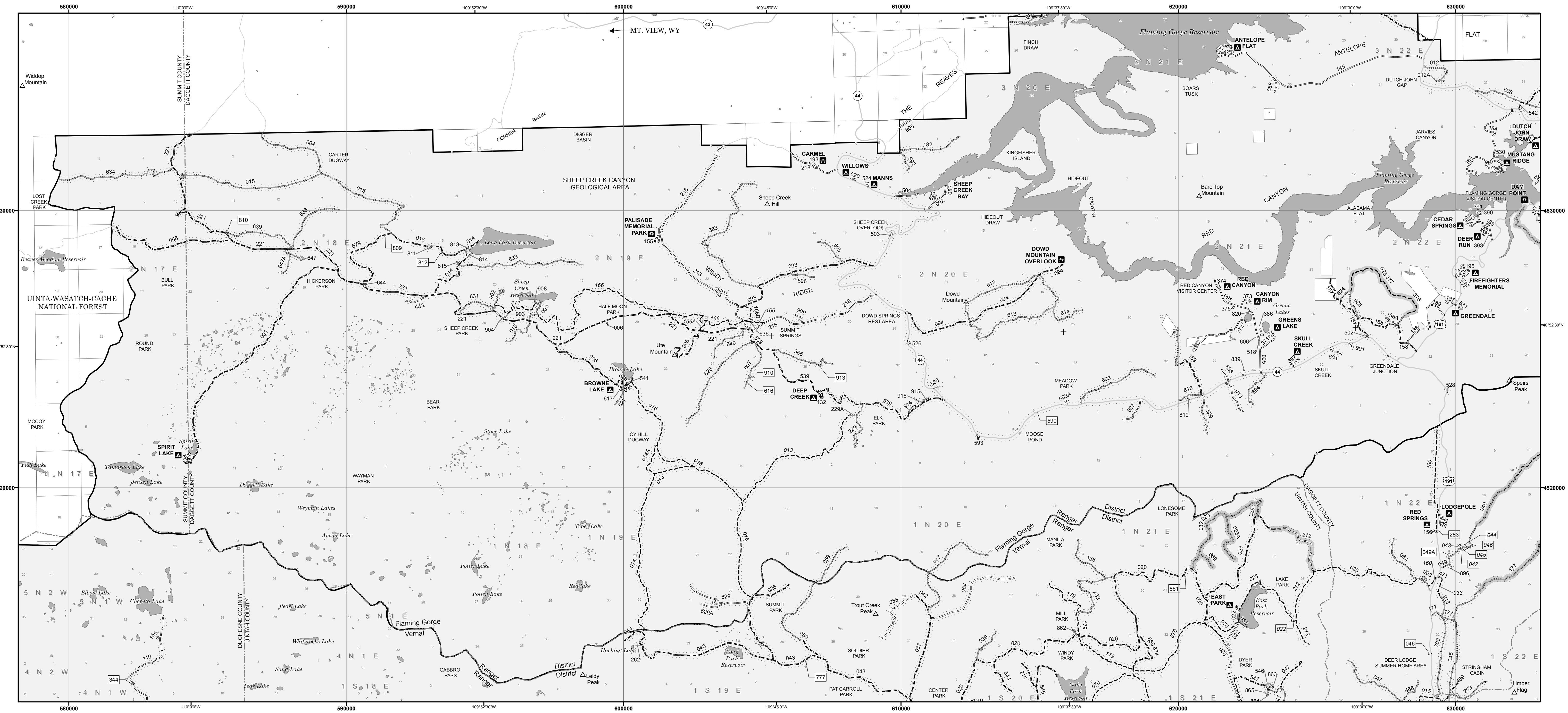
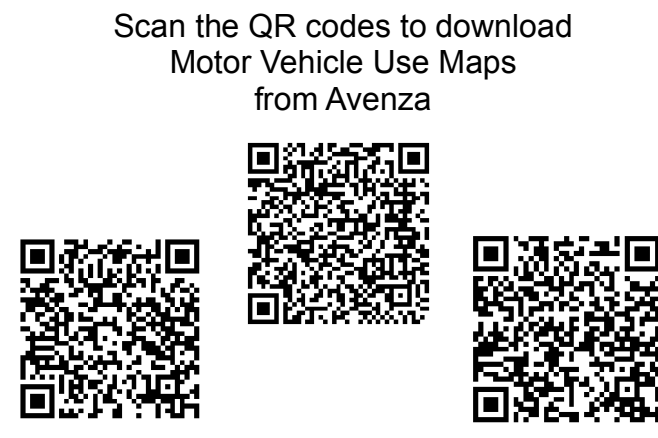
Flaming Gorge Ranger District
Green River Chamber of Commerce
1155 West Flaming Gorge Way
Green River, WY 82935
(307) 875-2871

Flaming Gorge Ranger District
Manila, Utah Area
25 West Highway 43
Manila, UT 84046
(435) 784-3445

Emergency Services 911
Wyoming Highway Patrol (307) 777-4321
Sweetwater County Sheriff (307) 922-5321
Utah Highway Patrol (435) 789-4222
Daggett County Sheriff (435) 784-3255


Report a Fish or Game Violation:
1-877-662-3337

The U.S. Department of Agriculture (USDA) prohibits discrimination in all its programs and activities on the basis of race, color, national origin, age, disability, and where applicable, sex, marital status, familial status, parental status, religion, sexual orientation, genetic information, political beliefs, reprisal, or because all or part of an individual's income is derived from any public assistance program. (Not all prohibited bases apply to all programs.) Persons with disabilities who require alternative means for communication of program information (Braille, large print, audiotape, etc.) should contact USDA's TARGET Center at (202) 720-2600 (voice and TDD). To file a complaint of discrimination, write to USDA, Director, Office of Civil Rights, 1400 Independence Avenue, S.W., Washington, D.C. 20250-9410, or call (800) 795-3272 (voice) or (202) 720-6382 (TDD). USDA is an equal opportunity provider and



PURPOSE AND CONTENTS OF THIS MAP

The designations shown on this motor vehicle use map (MVUM) were made by the responsible official pursuant to 36 CFR 212.51, are effective as of the date on the front cover of this MVUM, and will remain in effect until superseded by the next year's MVUM.



It is the responsibility of the user to acquire the current MVUM. This MVUM shows the National Forest System roads, National Forest System trails, and the areas on National Forest System lands in the Ashley National Forest, Flaming Gorge Ranger District that are designated for motor vehicle use pursuant to 36 CFR 212.51. This MVUM also identifies the vehicles classes allowed on each route and in each area and any seasonal restrictions that apply on those routes and in those areas.

Designation of a road, trail, or area for motor vehicle use by a particular class of vehicle under 36 CFR 212.51 should not be interpreted as encouraging or inviting use, or to imply that the road, trail, or area is passable, actively maintained, or safe for travel. Motor vehicle designations include parking along designated routes and at facilities associated with designated routes when it is safe to do so and when not causing damage to National Forest System resources. Seasonal weather conditions and natural events may render designated roads and trails impassable for extended periods. Designated areas may contain dangerous or impassable terrain. Many designated roads and trails may be passable only by high-clearance vehicles or four-wheel drive vehicles. Maintenance of designated roads and trails will depend on available resources, and many may receive little maintenance.

This motor vehicle use map identifies those roads, trails, and areas designated for the motor vehicle use under 36 CFR 212.51 for the purpose of enforcing the prohibition at 36 CFR 261.13. This is a limited purpose. The other public roads are shown for information and navigation purposes only and are not subject to designation under the Forest Service travel management regulation.

These designations apply only to National Forest System roads, National Forest System trails, and areas on National Forest System lands.

PROHIBITIONS

It is prohibited to possess or operate a motor vehicle on National Forest System lands on the Ashley National Forest, Flaming Gorge Ranger District other than in accordance with these designations (36 CFR 261.13).

Violators of 36 CFR 261.13 are subject to a fine of up to \$5,000 or imprisonment for up to 6 months or both (18 U.S.C. 3571(e)). This prohibition applies regardless of the presence or absence of signs.

This map does not display nonmotorized uses, over-snow vehicle uses, or other facilities and attractions on the Ashley National Forest, Flaming Gorge Ranger District. Obtain forest visitor information from the local national forest office.

Designated roads, trails, and areas may also be subject to temporary, emergency closures. As a visitor, you must comply with signs notifying you of such restrictions. A national forest may issue an order to close a road, trail, or area on a temporary basis to protect the life, health or safety of forest visitors or the natural or cultural resources in these areas. Such a temporary and/or emergency closures are consistent with the Travel Management Rule (36 CFR 212.52 (b)), 36 CFR 261 subpart B).

The designation "road or trail open to all motor vehicles" does not supersede State traffic law.

OPERATOR RESPONSIBILITIES

Operating a motor vehicle on National Forest System roads, National Forest System trails, and in areas on National Forest System lands carries a greater responsibility than operating that vehicle in a city or other developed setting. Not only must you know and follow all applicable traffic laws, you need to show concern for the environment as well as other forest users. The misuse of motor vehicles can lead to the temporary or permanent closure of any designated road, trail, or area. As a motor vehicle operator, you are subject to State traffic law, including State requirements for licensing, registration, and operation of the vehicle in question.

Motor vehicle use, especially off-highway vehicle use, involves inherent risks that may cause property damage, serious injury, and possibly death to participants. Drive cautiously and anticipate rough surfaces and features, such as snow, mud, vegetation, and water crossings common to remote driving conditions. By your participation, you voluntarily assume full responsibility for these damages, risks, and dangers. Take care at all times to protect yourself and those under your responsibility.

Much of the Ashley National Forest, Flaming Gorge Ranger District is remote, and medical assistance may not be readily available. Cellular telephones do not work in many areas of the Ashley National Forest, Flaming Gorge Ranger District. Take adequate food, water, first aid supplies, and other equipment appropriate for the conditions and expected weather.

ALWAYS REMEMBER TO RESPECT PRIVATE LAND! PROTECT YOUR PRIVILEGE. STAY ON DESIGNATED ROADS AND TRAILS AND IN DESIGNATED AREAS.

Read and understand this map in its entirety. If you have questions please contact the Ashley National Forest, Flaming Gorge Ranger District for clarification.

As a motor vehicle operator on a National Forest System road, trail, or area, you must comply with this map, as well as all Federal, State, and local laws and regulations. Compliance with these rules is your responsibility.

EXPLANATION OF LEGEND ITEMS

Roads Open to Highway Legal Vehicles Only:
These roads are open only to motor vehicles licensed under State law for general operation on all public roads within the State.

Roads Open to All Vehicles:
These roads are open to all motor vehicles, including smaller off-highway vehicles that may not be licensed for highway use (but not to oversize or overweight vehicles under State traffic law).

Trails Open to All Vehicles:
These trails are open to all motor vehicles, including both highway legal and nonhighway legal vehicles.

Trails Open to Vehicles 50 inches or Less in Width:
These trails are open only to motor vehicles less than 50 inches in width at the widest point on the vehicle.

Special Vehicle Designation:
This symbol indicates the road or trail is open to classes of vehicles other than those listed above. Refer to the Seasonal and Special Designation Table for further instructions.

Areas Open to Cross Country Travel:
These are areas on National Forest System land that allow cross-country travel by motorized vehicles. Specific vehicle classes and seasonal designations may be indicated in the Seasonal and Special Designation Table.

Dispersed Camping:
Dispersed Camping, Both Sides
This symbol is used along with a designated road or trail to indicate limited cross-country motor vehicle use within a specific distance of that route, solely for the purpose of dispersed camping and/or game retrieval. The dots indicate where this activity is permitted. They may be on the left, right or both sides of the route. Refer to the Dispersed Camping Table for specifics.

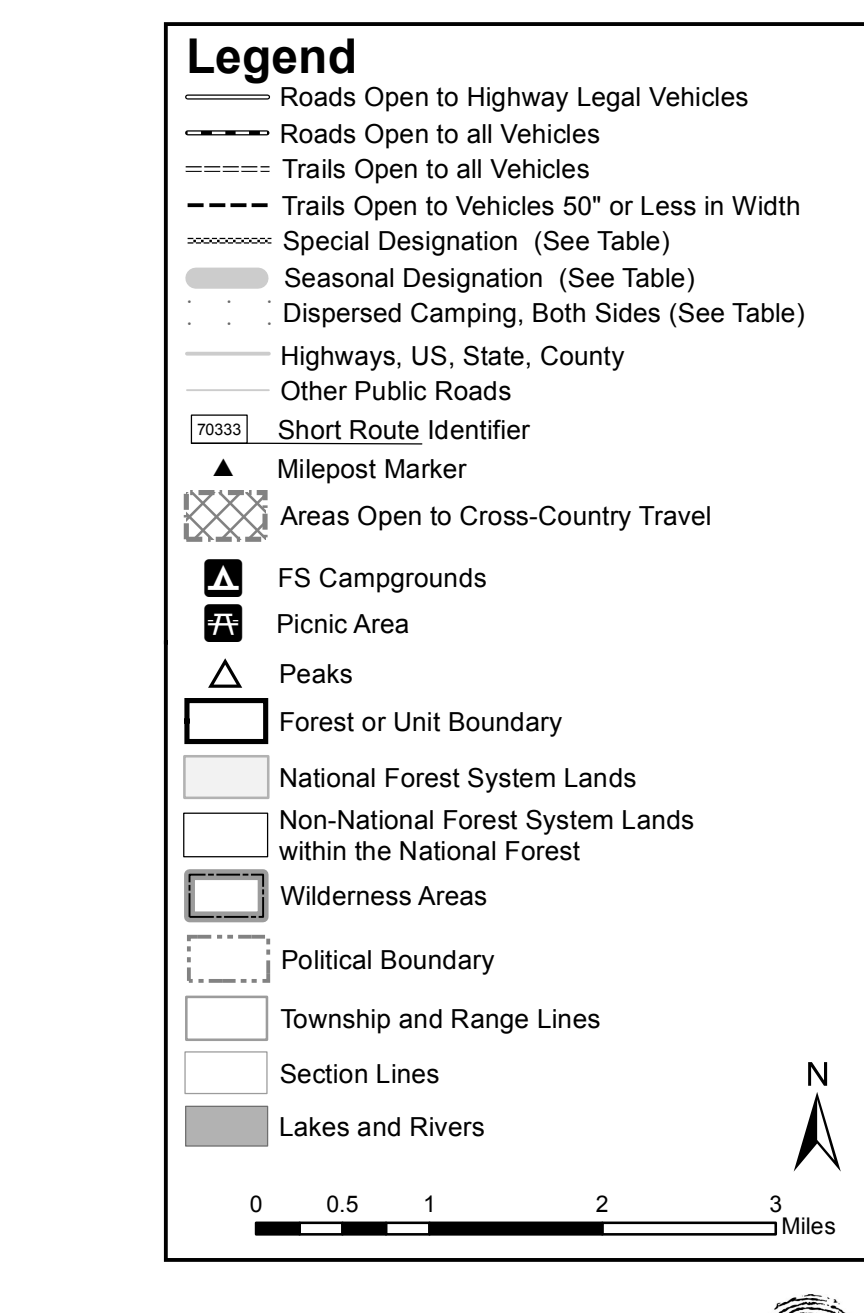
Seasonal Designation:
This symbol, used in conjunction with one of the other road or trail symbols, indicates that the road or trail is open only during certain portions of the year. Refer to Seasonal and Special Designation Table for further instructions.

Other Public Roads and Trails:
Interstate
Highways, U.S., State
Other Public Roads
Other Public Trails

Short Route Identifier:
These symbols are used to show routes that are too short to show a symbol type on the map. The symbol contains the road or trail number. Users should refer to the corresponding number in the Short Route Table for more information on the designated route.

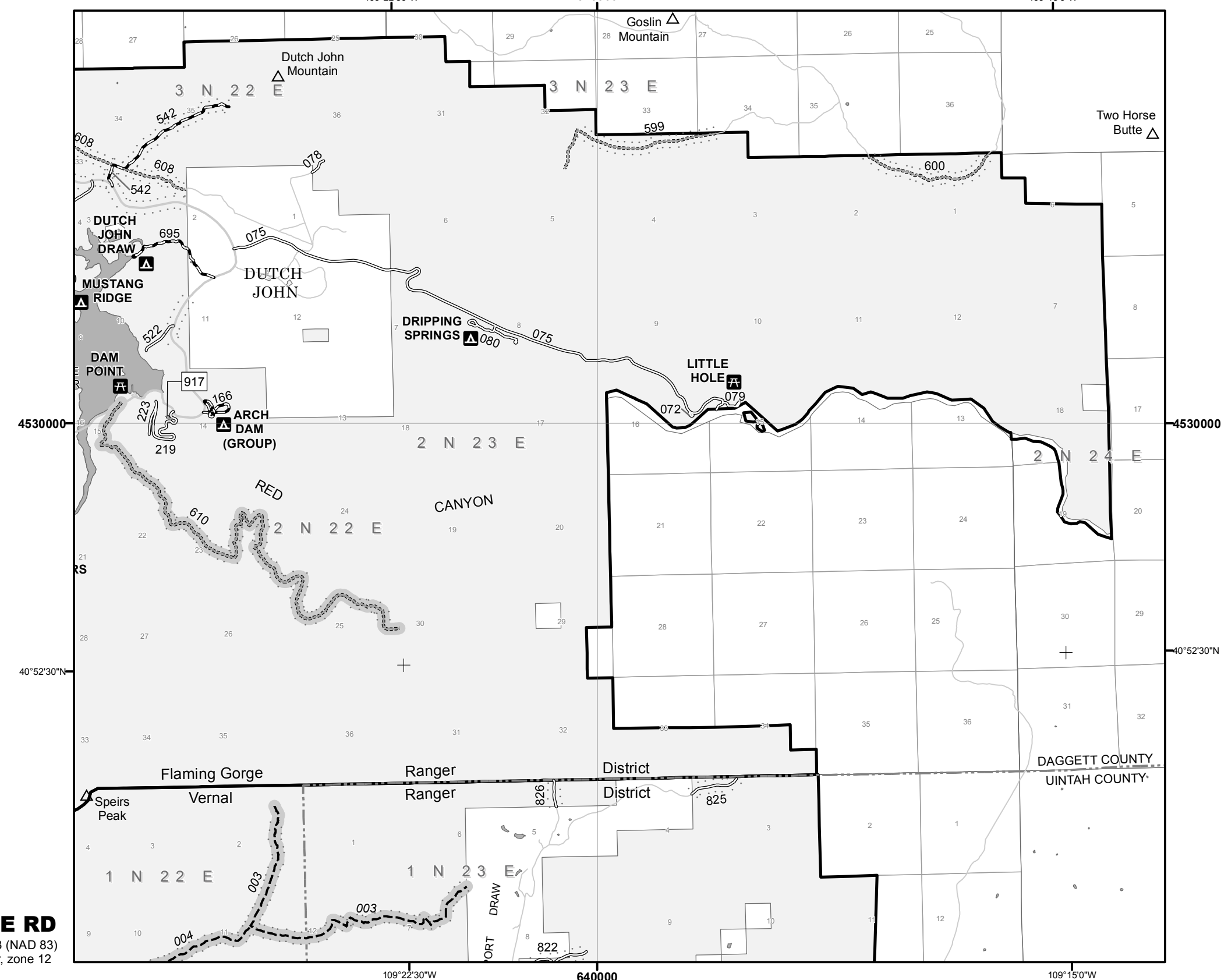
Milepost Marker:
This symbol is used to display the beginning and ending mileposts of a road that has a change in the designation but not the symbology.

Motorized Trail Access:
This symbol indicates a trailhead for access to a motorized route. Not all motorized routes have trailheads and those that do may range from primitive to developed.



treadlightly!
LEAVING A GOOD IMPRESSION

EASTERN TIP OF FLAMING GORGE RD
North American Datum of 1983 (NAD 83)
Universal Transverse Mercator, zone 12



BLANKET STATEMENT FOR TRAVEL MANAGEMENT

All ROADS with special designations AND the South Buckboard Travel Management Area are open to:

- High Clearance Vehicles
- All Non-Highway Legal Vehicles Wider Than 50 Inches
- Wheeled Non-Highway Legal Vehicles 50 Inches Wide or Less

The Travel Management Area is open from 01/01 to 12/31.

All TRAILS with a seasonal designation are open from 06/01 to 10/01.

Refer to Seasonal Designation (ROADS) Table for the ROADS with seasonal use.

Riparian Areas:

Motor vehicle use off a forest road or trail for purposes of Dispersed Camping shall be at least 100 feet from a stream, wetland or other body of water, unless signed as exempt. (NOTE: This regulation does not apply to reservoirs.)

Trails Open to E-Bikes:

The Forest Service manages e-bikes as a motor vehicle. Class 1, 2, and 3 e-bikes are allowed on roads designated for all classes of motor vehicles and roads designated for motorized mixed use. Class 1, 2, and 3 e-bikes are also allowed on trails open to all classes of motor vehicles, including motorcycles; and trails designated for those classes of e-bikes. Refer to the Seasonal and Special Vehicle Designation Table for roads and trails that have restrictions on the use of e-bikes.

Legend

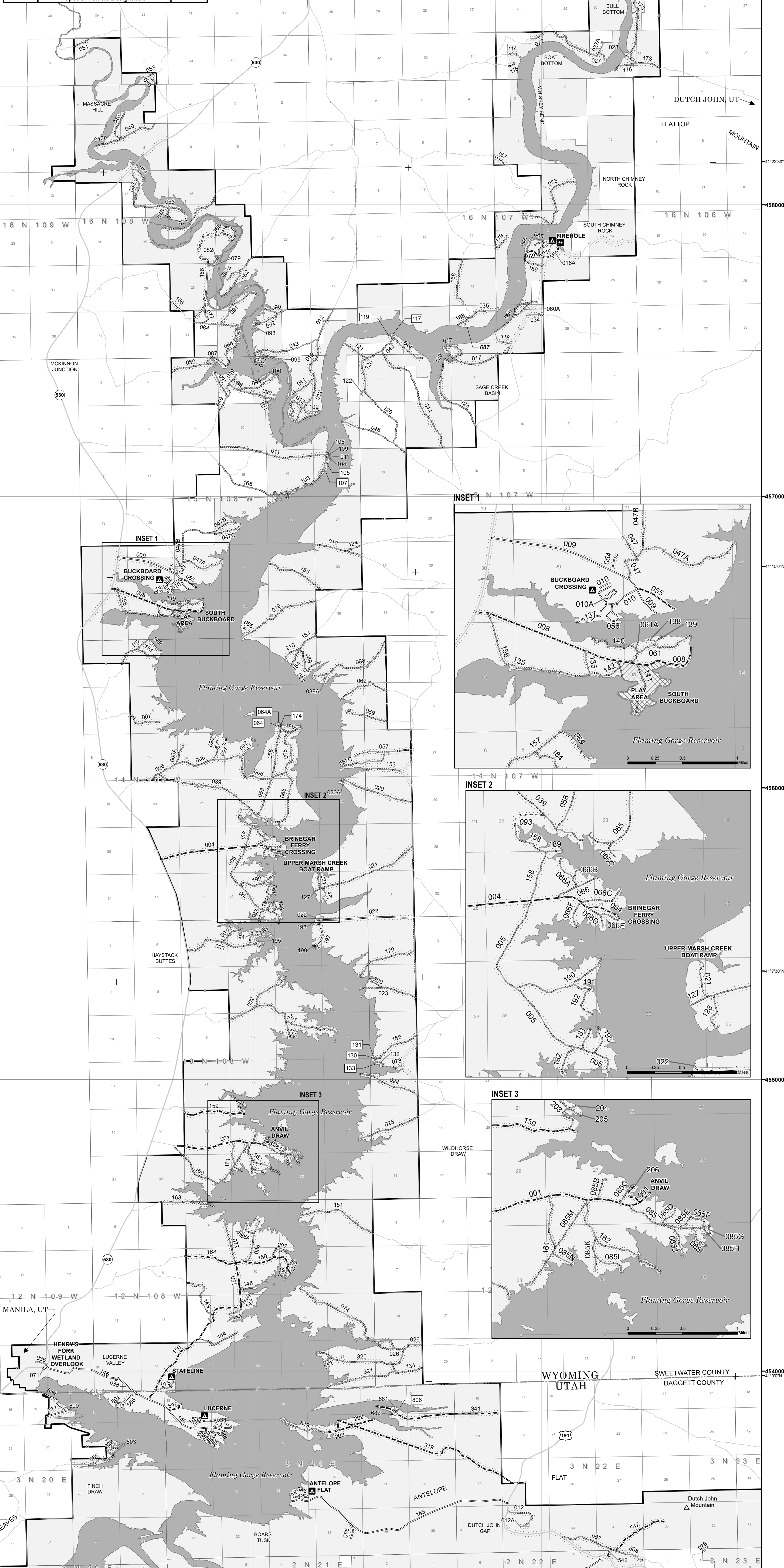
- Roads Open to Highway Legal Vehicles
- Roads Open to all Vehicles
- Trails Open to all Vehicles
- Trails Open to Vehicles 50" or Less in Width
- Special Designation (See Table)
- Seasonal Designation (See Table)
- Dispersed Camping, Both Sides (See Table)
- Highways, US, State, County
- Other Public Roads
- Short Route Identifier
- Milepost Marker
- Areas Open to Cross-Country Travel
- FS Campgrounds
- Picnic Area
- Peaks
- Forest or Unit Boundary
- National Forest System Lands
- Non-National Forest System Lands within the National Forest
- Wilderness Areas
- Political Boundary
- Township and Range Lines
- Section Lines
- Lakes and Rivers

Roads Too Short to Be Seen Clearly on the Map

Road Number	Route Designation	Length in Feet
Flaming Gorge Roads		
046	Road Open to Highway Legal Vehicles	301
049A	Special Vehicle Designation	528
064	Special Vehicle Designation	3,432
064A	Special Vehicle Designation	528
105	Special Vehicle Designation	414
107	Special Vehicle Designation	427
117	Special Vehicle Designation	426
119	Special Vehicle Designation	565
130	Special Vehicle Designation	577
131	Special Vehicle Designation	314
133	Special Vehicle Designation	220
174	Special Vehicle Designation	315
283	Road Open to Highway Legal Vehicles	528
344	Special Vehicle Designation	326
390	Special Vehicle Designation	370
616	Special Vehicle Designation	379
777	Special Vehicle Designation	289
806	Special Vehicle Designation	445
808	Special Vehicle Designation	264
810	Special Vehicle Designation	466
812	Special Vehicle Designation	355
861	Special Vehicle Designation	387
910	Special Vehicle Designation	494
913	Special Vehicle Designation	411
917	Special Vehicle Designation	401

Trails Too Short to Be Seen Clearly on the Map

Trail Number	Route Designation	Length in Feet
Flaming Gorge Trails		
022	Trail Open to Vehicles 50" or Less	508
042	Trail Open to All Vehicles	241
044	Trail Open to All Vehicles	605
045	Trail Open to All Vehicles	190
046	Trail Open to All Vehicles	371



Dispersed Camping

Trail Number	Distance/ Side of Road/Trail	Vehicle Type	Dates Allowed		
003	016	043	070	092	171
004	025	044	087	093	179
008	028	045	088	160	212
013	033	048	089	166	
014	038	055	090	166A	
014A	042	064	091	166B	
Road Number					
001	047C	086	150	215	634
002	048	086A	151	218	636
003	049A	087	152	221	638
003A	050	088	153	229	640
003B	051	088A	154	229A	643
004	052	089	155	233	644
005	052A	090	156	262	647
006	053	091	157	319	647A
006A	054	092	158	320	669
007	055	093	158A	321	678
008	057C	094	159	341	679
009	058	095	160	344	681
010	059	096	161	353	682
011	060A	097	162	365	694
012	061	098	163	366	777
012A	061A	099	164	372	780
013	062	100	160	376	782
014	063	101	166	502	800
015	064	102	167	503	801
015A	064A	103	168	504	802
018	065	104	169	523	803
019	065C	105	171	526	805
020	066	106	173	528	806
020A	066A	107	174	529	810
021	066B	108	175	537	811
022	066C	110	176	539	812
023	066D	111	177	542	813
023A	066E	114	179	544	814
024	066F	116	180	545	815
025	070	117	181	556	816
026	072	118	182	588	819
027	074	119	184	590	822
027A	076	120	185	592	825
028	078	121	189	593	826
029	079	122	190	595	836
030	080	123	191	596	839
030A	081	127	192	599	861
031	082	128	193	600	862
032	084	129	194	603	886
033	085	130	195	603A	891
034	085B	131	196	604	902
035	085C	132	197	606	903
037	085D	134	198	607	904
038	085E	135	199	609	908
040	085F	136	201	610	909
040A	085G	138	202	613	910
041	085H	139	203	614	913
042	085I	140	204	619	914
043	085J	141	205	624	915
044	085K	142	206	625	916
045	085L	144	207	628	
046	085M	145	208	629	
047	085N	147	209	629A	
047A	085M	148	210	631	
047B	085N	149	212	633	

Seasonal and Special Vehicle Designations (Front)

Route Number	Legend	Special Vehicle Designation	Dates Allowed	Beginning Mile Post	Ending Mile Post
157	Trails open to vehicles 50" or less in width, with Seasonal Designation	Seasonal Designation	05/01-09/30	0.000	2.764
212	Trails open to all vehicles, with Seasonal Designation	Seasonal Designation	05/01-09/30	0.000	1.880
004, 007, 008, 009, 010, 012, 012A, 015, 037, 039, 045, 047, 049, 049A, 059, 062, 136, 159, 165, 177, 182, 229, 229A, 233, 255, 262, 308, 344, 363, 366, 376, 468, 471, 526, 546, 580, 590, 595, 595, 596, 603, 613, 614, 616, 624, 626, 627, 628, 631, 633, 634, 638, 639, 640, 647, 647A, 678, 694, 777, 809, 810, 811, 812, 813, 814, 815, 816, 819, 861, 862, 863, 896, 903, 925, 908, 910, 913, 914, 915, 916, 917, 918	Special Vehicle Designation	High Clearance Vehicles, All Non-Highway Legal Vehicles Wider Than 50 Inches, Wheeled Non-Highway Legal Vehicles 50 Inches Wide or Less	01/01-12/31	0.000	1.120
023, 023A, 029, 032, 609	Special Vehicle Designation, with Seasonal Designation	High Clearance Vehicles, All Non-Highway Legal Vehicles Wider Than 50 Inches, Wheeled Non-Highway Legal Vehicles 50 Inches Wide or Less	05/01-09/30	0.000	6.800
608	Special Vehicle Designation	High Clearance Vehicles, All Non-Highway Legal Vehicles Wider Than 50 Inches, Wheeled Non-Highway Legal Vehicles 50 Inches Wide or Less	01/01-12/31	1.230	1.920
610	Special Vehicle Designation, with Seasonal Designation	High Clearance Vehicles, All Non-Highway Legal Vehicles Wider Than 50 Inches, Wheeled Non-Highway Legal Vehicles 50 Inches Wide or Less	11/16-08/14	0.000	6.800

Seasonal and Special Vehicle Designations (Eastern Tip)

Route Number	Legend	Special Vehicle Designation	Dates Allowed	Beginning Mile Post	Ending Mile Post
599, 600, 608	Special Vehicle Designation	High Clearance Vehicles, All Non-Highway Legal Vehicles Wider Than 50 Inches, Wheeled Non-Highway Legal Vehicles 50 Inches Wide or Less	01/01-12/31	0.000	1.120
610	Special Vehicle Designation, with Seasonal Designation	High Clearance Vehicles, All Non-Highway Legal Vehicles Wider Than 50 Inches, Wheeled Non-Highway Legal Vehicles 50 Inches Wide or Less	11/16-08/14	0.000	6.800

Seasonal and Special Vehicle Designations (Back)

Route Number	Legend	Special Vehicle Designation	Dates Allowed	Beginning Mile Post	Ending Mile Post
002, 003, 003A, 003D, 005-007, 008A, 011-014, 012A, 017-021, 020A, 023-026, 027A, 028, 030-038, 039A, 039-047, 040A, 047A-C, 049-053, 052A, 057-066, 057C, 060A, 061A, 064A, 065C, 066A-F, 070, 072, 074-082, 075A, 075B, 084-093, 085B-M, 086A, 086A, 088A, 095, 097-105, 107-111, 114, 116-124, 127-136, 138-142, 144, 145, 147-149, 151-158, 160-163, 165, 169, 171, 173, 176, 178-182, 184, 185, 189-196, 200-205, 207-010, 212, 320, 321, 610, 612, 681, 800, 802, 803, 806	Special Vehicle Designation	High Clearance Vehicles, All Non-Highway Legal Vehicles Wider Than 50 Inches, Wheeled Non-Highway Legal Vehicles 50 Inches Wide or Less	01/01-12/31	0.000	1.120
608	Special Vehicle Designation	High Clearance Vehicles, All Non-Highway Legal Vehicles Wider Than 50 Inches, Wheeled Non-Highway Legal Vehicles 50 Inches Wide or Less	01/01-12/31	1.230	1.920
027	Special Vehicle Designation	High Clearance Vehicles, All Non-Highway Legal Vehicles Wider Than 50 Inches, Wheeled Non-Highway Legal Vehicles 50 Inches Wide or Less	01/01-12/31	4.960	5.260
027	Special Vehicle Designation	High Clearance Vehicles, All Non-Highway Legal Vehicles Wider Than 50 Inches, Wheeled Non-Highway Legal Vehicles 50 Inches Wide or Less	01/01-12/31	5.710	7.220
168	Special Vehicle Designation	High Clearance Vehicles, All Non-Highway Legal Vehicles Wider Than 50 Inches, Wheeled Non-Highway Legal Vehicles 50 Inches Wide or Less	01/01-12/31	4.260	5.390
168	Special Vehicle Designation	High Clearance Vehicles, All Non-Highway Legal Vehicles Wider Than 50 Inches, Wheeled Non-Highway Legal Vehicles 50 Inches Wide or Less	01/01-12/31	5.740	6.037