

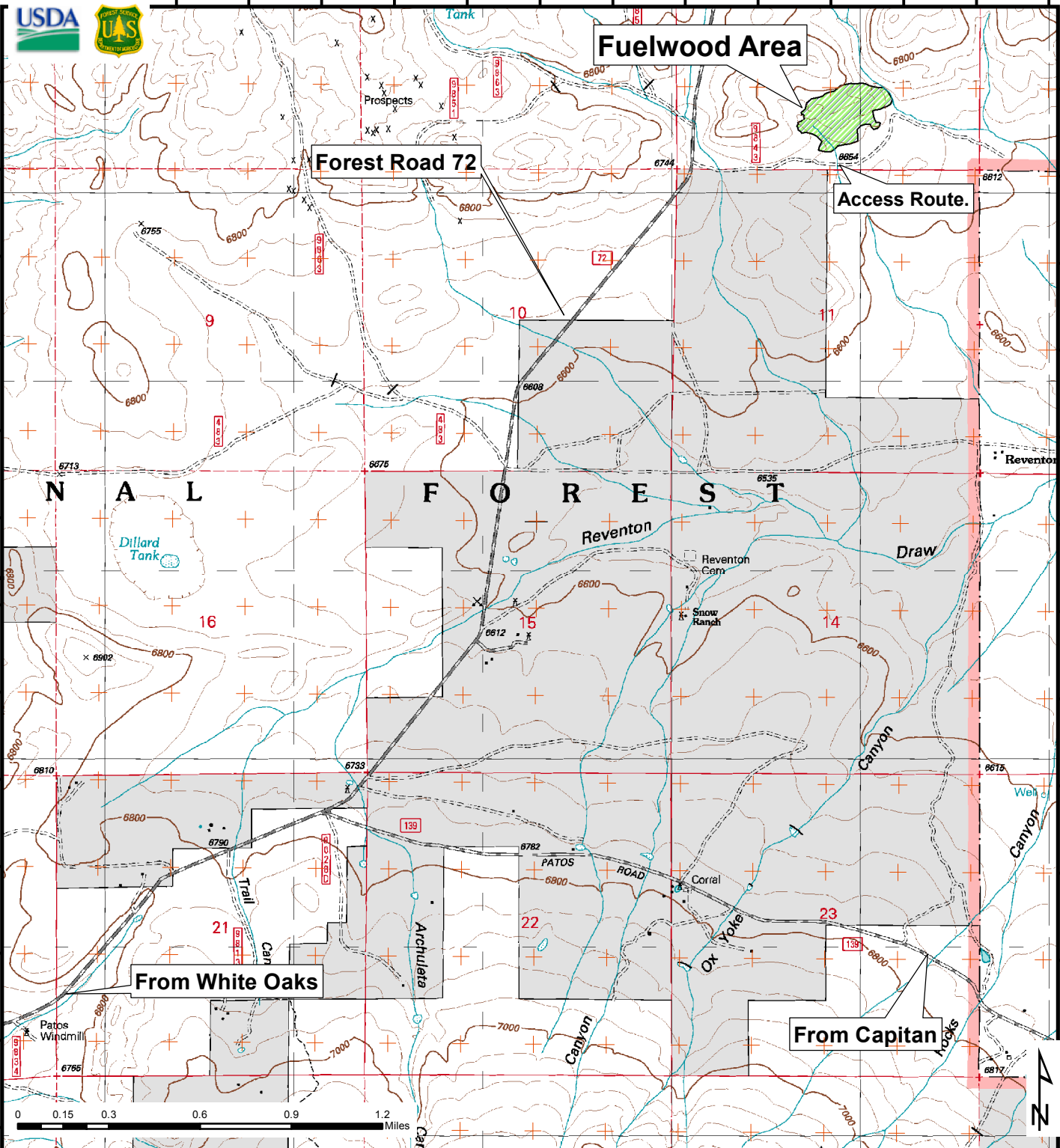
105°41'45"W 105°41'15"W 105°41'0"W 105°40'45"W 105°40'15"W 105°40'0"W 105°39'45"W 105°39'15"W 105°39'0"W 105°38'45"W 105°38'15"W



Fuelwood Area

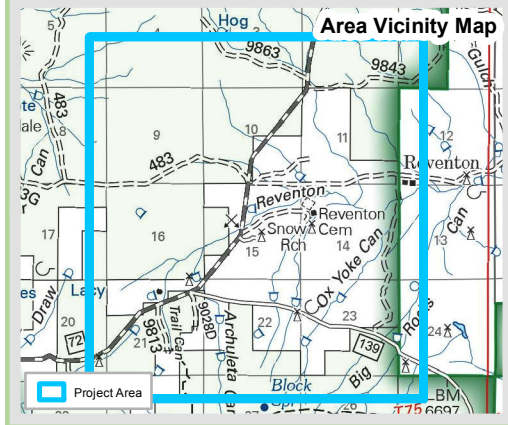
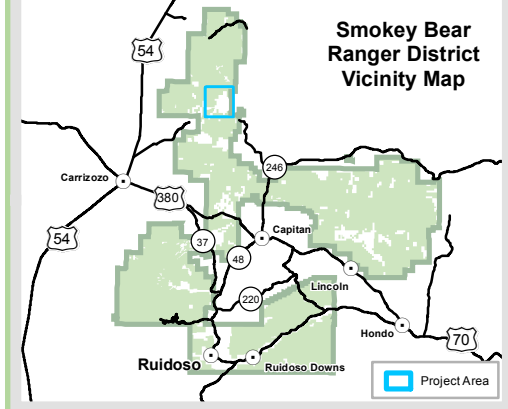
Forest Road 72

Access Route.



Lincoln National Forest Smokey Bear Ranger District

Reventon Personal Green Standing Fuelwood Area



From Alamogordo take US Highway 54 North through Carrizozo for 54 miles to State Highway 349. Follow State Highway 349 NE through White Oaks for 17 miles to FS Road 72 turn left for approximately 2 miles. There you will find FS road 9843. Turn East onto FS road 9843 and follow for 1/2 mile and you will see orange Fuelwood signs leading to Reventon Personal Fuelwood area.

Reventon Personal Green Standing Fuelwood Area

From Alamogordo take US Highway 54 North through Carrizozo for 54 miles to State Highway 349. Follow State Highway 349 NE through White Oaks for 17 miles to FS Road 72 turn left for approximately 2 miles. There you will find FS road 9843. Turn East onto FS road 9843 and follow for ½ mile and you will see orange fuelwood signs leading into the Reventon Personal Fuelwood Area.

- The unit is open to green standing Pinyon Pine with a root collar of 14 inches and below. Juniper with a root collar of 18 inches and below.
- Unit boundaries are marked with 3 diagonal orange stripes facing into the cutting unit along with blue flagging.
- Follow the access route to enter the fuelwood unit.
- Access to this unit is off of Forest Road 9843.
- Do Not cut live trees of any other species
- Do Not cut trees marked with orange paint.
- Do not enter unit when the ground is muddy from rain to prevent resource damage.