

Location Map - Exhibit A





Closure Order No. ARP-CCRD-2022-01


T5S, R75W Section 3 6th P.M.

Arapaho National Forest
Clear Creek Ranger District
Clear Creek County, Colorado

Map Updated Dec 2022

Legend

-  Restricted Area
-  Road Closure (NFSR 248.2D)
-  Non National Forest System Lands
-  National Forest System Lands

USDA 

1 in = 1,000 feet

0 0.125 0.25 0.5 Miles

Disclaimer: This map is for visual purposes only, it is not to be used for navigation. The USDA Forest Service makes no warranty, expressed or implied regarding the data displayed on this map, and reserves the right to correct, update, modify, or replace this information without notification.