Lincoln National Forest
Sacramento Ranger District

Trail Public Fuelwood

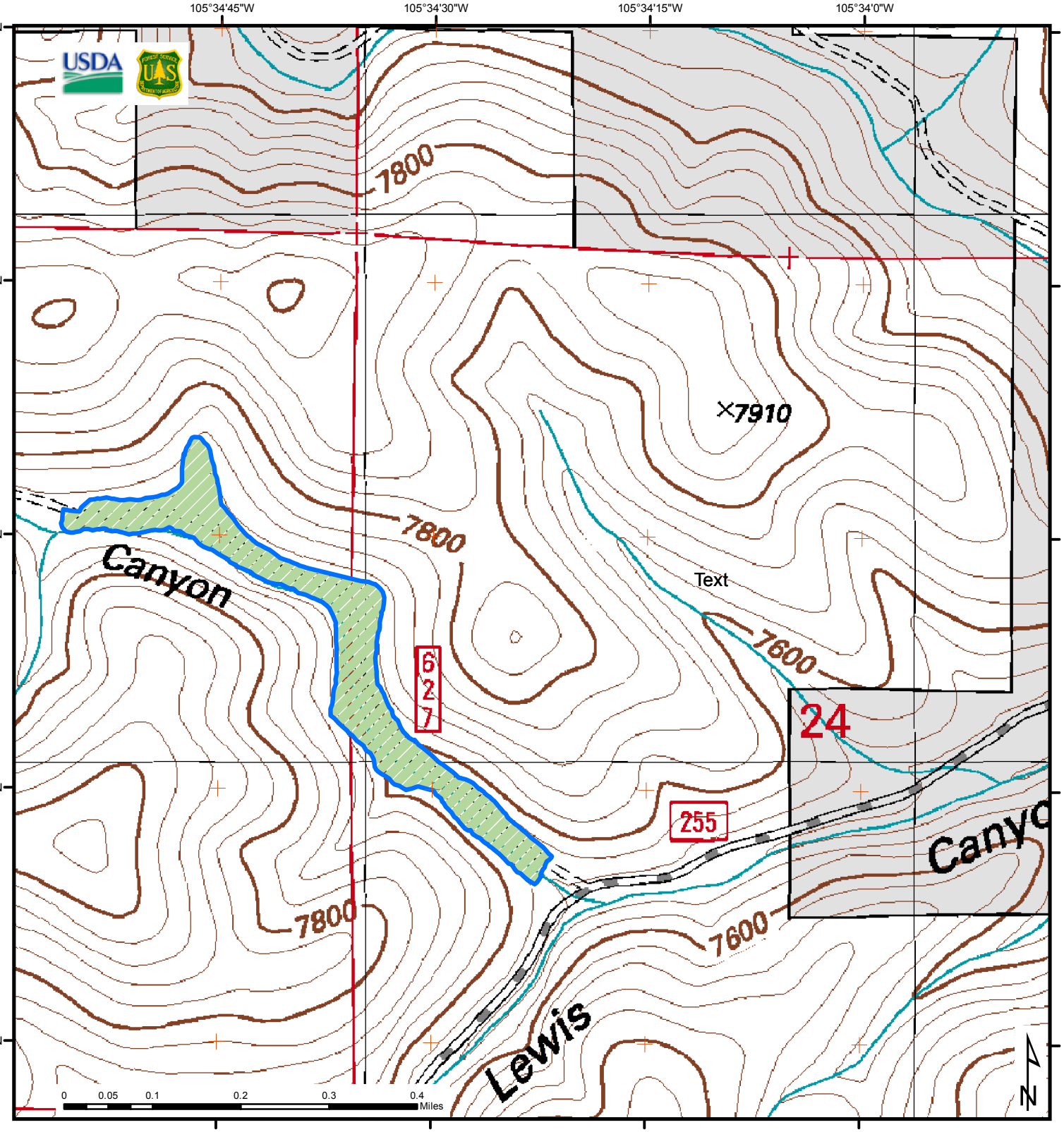

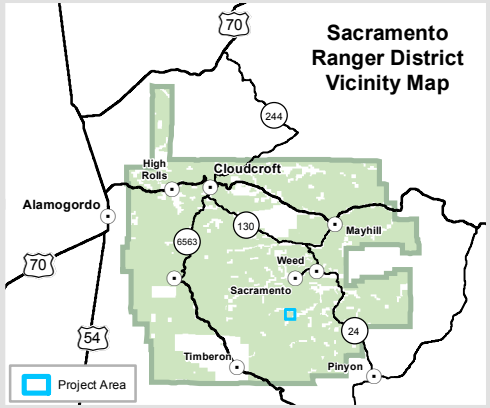

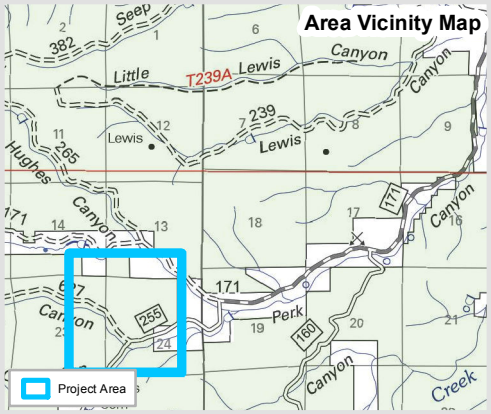

From Cloudcroft: drive South on Highway 130 for approximately 17 miles,turn right on Highway 24. Continue on 24 for approximately 5 miles, turn right on Agua Chiquita Rd for a half mile towards Weed. Turn left on road 171/ Weed Rd for 8 miles. Turn Left on road 255, you will see a corral, pond and ranch at 255/171 intersection. Follow 255 for 1.5 miles. Trail Canyon/ road 627 will on the right side of FS road 255.

Cut only Dead and Down trees.