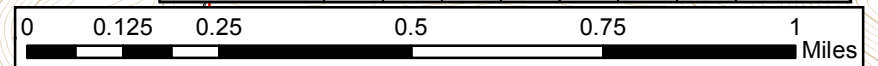


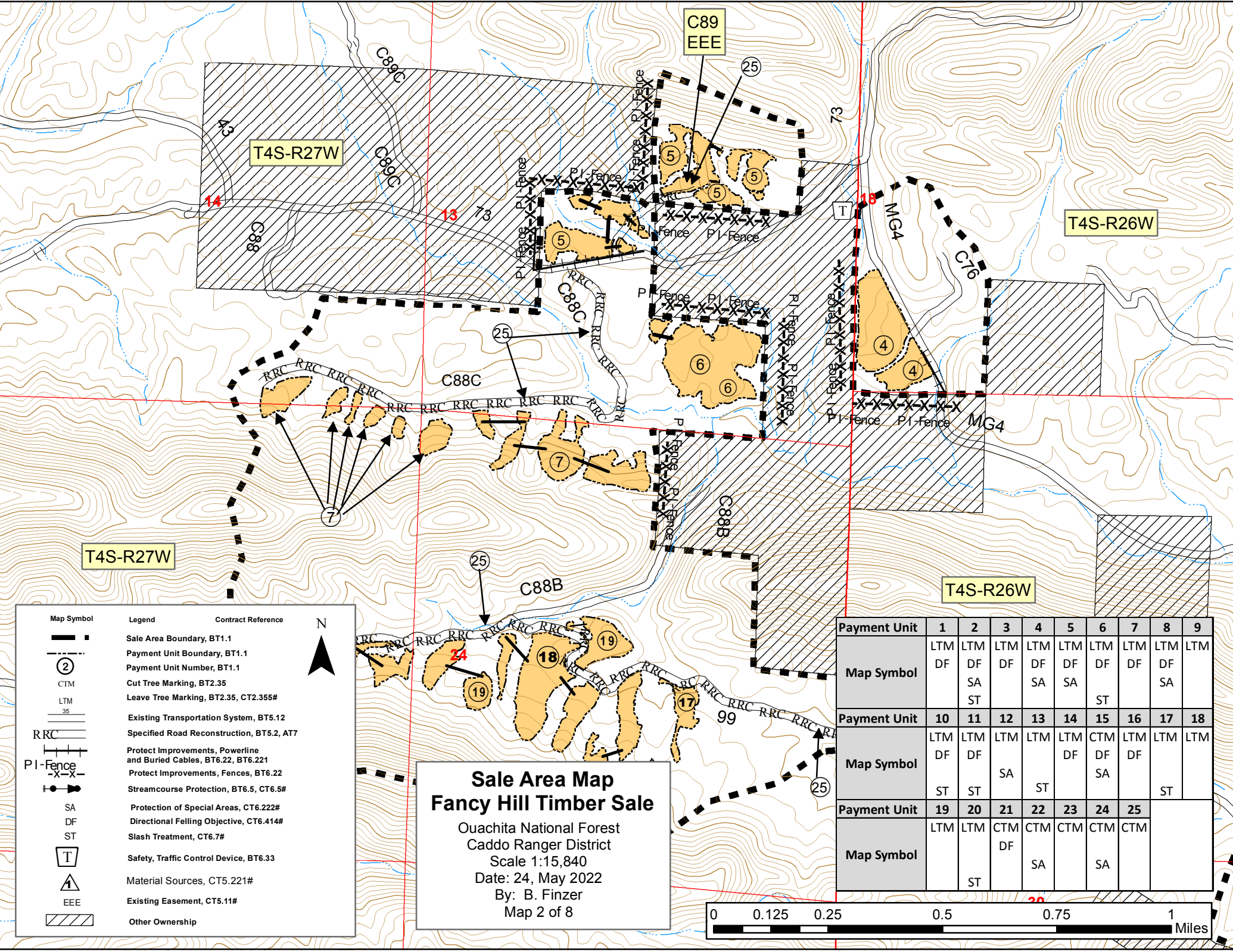
Map Symbol	Legend	Contract Reference
	Sale Area Boundary, BT1.1	
	Payment Unit Boundary, BT1.1	
	Payment Unit Number, BT1.1	
	Cut Tree Marking, BT2.35	
	Leave Tree Marking, BT2.35, CT2.355#	
	Existing Transportation System, BT5.12	
	Specified Road Reconstruction, BT5.2, AT7	
	Protect Improvements, Powerline and Buried Cables, BT6.22, BT6.221	
	Protect Improvements, Fences, BT6.22	
	Streamcourse Protection, BT6.5, CT6.5#	
	Protection of Special Areas, CT6.222#	
	Directional Felling Objective, CT6.414#	
	Slash Treatment, CT6.7#	
	Safety, Traffic Control Device, BT6.33	
	Material Sources, CT5.221#	
	Existing Easement, CT5.11#	
	Other Ownership	

**Sale Area Map**  
**Fancy Hill Timber Sale**  
 Ouachita National Forest  
 Caddo Ranger District  
 Scale 1:15,840  
 Date: 24 May 2022  
 By: B. Finzer  
 Map 1 of 8

Payment Unit	1	2	3	4	5	6	7	8	9
<b>Map Symbol</b>	LTM DF	LTM DF SA ST	LTM DF SA	LTM DF SA	LTM DF SA	LTM DF ST	LTM DF ST	LTM DF SA	LTM
<b>Payment Unit</b>	10	11	12	13	14	15	16	17	18
<b>Map Symbol</b>	LTM DF ST	LTM DF ST	LTM SA	LTM ST	LTM DF ST	CTM DF SA	LTM DF	LTM ST	LTM
<b>Payment Unit</b>	19	20	21	22	23	24	25		
<b>Map Symbol</b>	LTM	LTM ST	CTM DF	CTM SA	CTM	CTM SA	CTM		



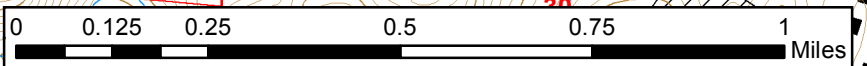




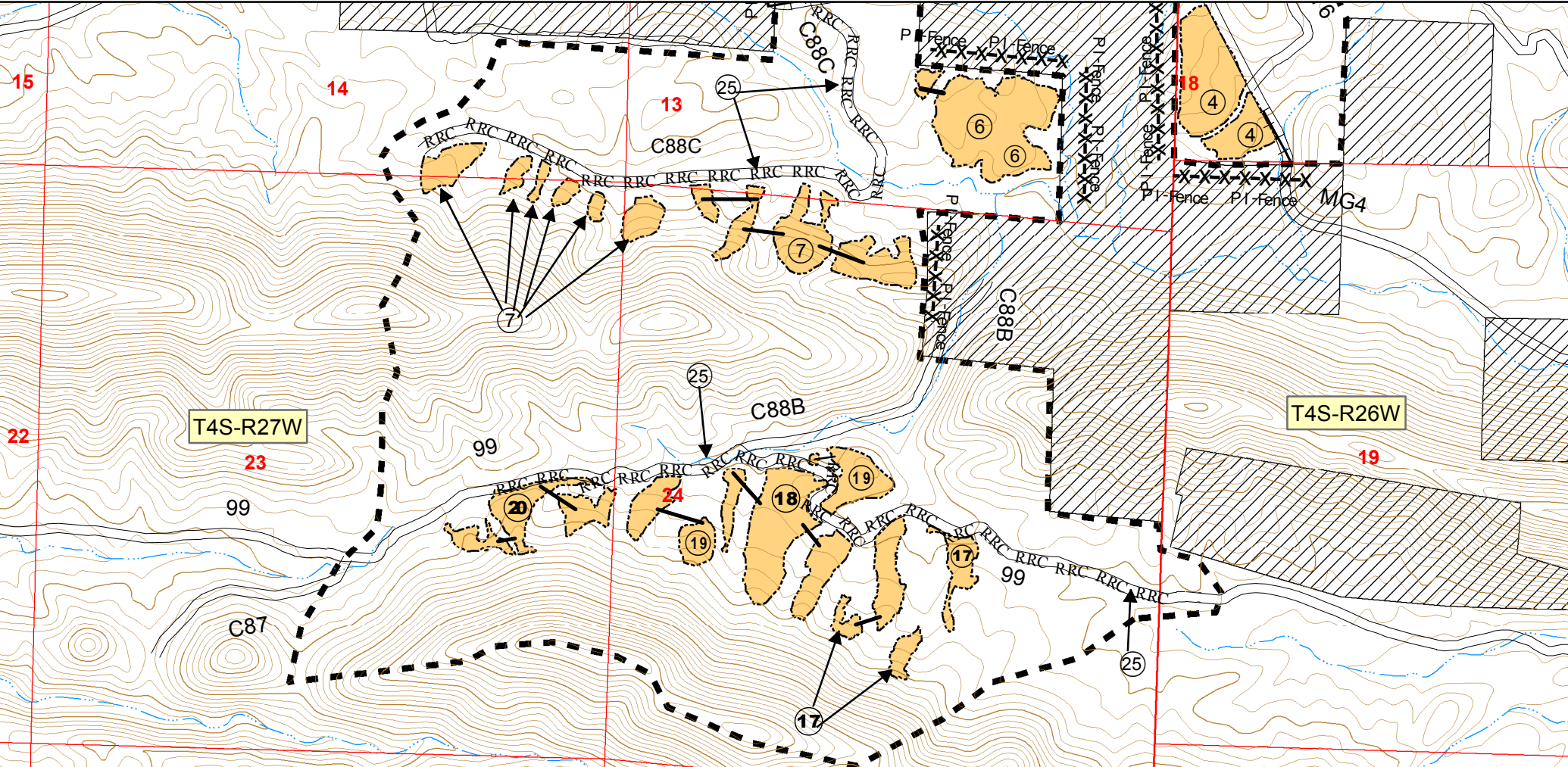
Map Symbol	Legend	Contract Reference
	Sale Area Boundary, BT1.1	
	Payment Unit Boundary, BT1.1	
	Payment Unit Number, BT1.1	
	Cut Tree Marking, BT2.35	
	Leave Tree Marking, BT2.35, CT2.355#	
	Existing Transportation System, BT5.12	
	Specified Road Reconstruction, BT5.2, AT7	
	Protect Improvements, Powerline and Buried Cables, BT6.22, BT6.221	
	Protect Improvements, Fences, BT6.22	
	Streamcourse Protection, BT6.5, CT6.5#	
	Protection of Special Areas, CT6.222#	
	Directional Felling Objective, CT6.414#	
	Slash Treatment, CT6.7#	
	Safety, Traffic Control Device, BT6.33	
	Material Sources, CT5.221#	
	Existing Easement, CT5.11#	
	Other Ownership	

**Sale Area Map**  
**Fancy Hill Timber Sale**  
 Ouachita National Forest  
 Caddo Ranger District  
 Scale 1:15,840  
 Date: 24, May 2022  
 By: B. Finzer  
 Map 2 of 8

Payment Unit	1	2	3	4	5	6	7	8	9
Map Symbol	LTM DF	LTM DF	LTM DF	LTM DF	LTM DF	LTM DF	LTM DF	LTM DF	LTM DF
Payment Unit	10	11	12	13	14	15	16	17	18
Map Symbol	LTM DF	LTM DF	LTM SA	LTM ST	LTM DF	CTM DF	LTM DF	LTM DF	LTM DF
Payment Unit	19	20	21	22	23	24	25		
Map Symbol	LTM	LTM	CTM DF	CTM SA	CTM	CTM	CTM		







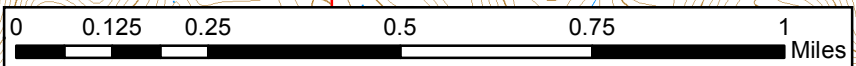
T4S-R27W

T4S-R26W

**Sale Area Map**  
**Fancy Hill Timber Sale**  
 Ouachita National Forest  
 Caddo Ranger District  
 Scale 1:15,840  
 Date: 24 May 2022  
 By: B. Finzer  
 Map 3 of 8

Map Symbol	Legend	Contract Reference
	Sale Area Boundary, BT1.1	
	Payment Unit Boundary, BT1.1	
	Payment Unit Number, BT1.1	
	Cut Tree Marking, BT2.35	
	Leave Tree Marking, BT2.35, CT2.355#	
	Existing Transportation System, BT5.12	
	Specified Road Reconstruction, BT5.2, AT7	
	Protect Improvements, Powerline and Buried Cables, BT6.22, BT6.221	
	Protect Improvements, Fences, BT6.22	
	Streamcourse Protection, BT6.5, CT6.5#	
	Protection of Special Areas, CT6.222#	
	Directional Felling Objective, CT6.414#	
	Slash Treatment, CT6.7#	
	Safety, Traffic Control Device, BT6.33	
	Material Sources, CT5.221#	
	Existing Easement, CT5.11#	
	Other Ownership	

Payment Unit	1	2	3	4	5	6	7	8	9
Map Symbol	LTM DF	LTM DF SA ST	LTM DF SA	LTM DF SA	LTM DF SA	LTM DF ST	LTM DF	LTM DF SA	LTM DF SA
Payment Unit	10	11	12	13	14	15	16	17	18
Map Symbol	LTM DF	LTM DF	LTM SA	LTM ST	LTM DF	CTM DF SA	LTM DF	LTM ST	LTM
Payment Unit	19	20	21	22	23	24	25		
Map Symbol	LTM	LTM ST	CTM DF	CTM SA	CTM	CTM	CTM		





# Sale Area Map Fancy Hill Timber Sale

Ouachita National Forest  
Caddo Ranger District  
Scale 1:15,840  
Date: 24 May 2022  
By: B. Finzer  
Map 4 of 8

Map Symbol	Legend	Contract Reference
	Sale Area Boundary, BT1.1	
	Payment Unit Boundary, BT1.1	
	Payment Unit Number, BT1.1	
	CTM	
	LTM	
	35	
	RRC	Existing Transportation System, BT5.12
	Specified Road Reconstruction, BT5.2, AT7	
	Protect Improvements, Powerline and Buried Cables, BT6.22, BT6.221	
	Protect Improvements, Fences, BT6.22	
	Streamcourse Protection, BT6.5, CT6.5#	
	SA	Protection of Special Areas, CT6.222#
	DF	Directional Felling Objective, CT6.414#
	ST	Slash Treatment, CT6.7#
	T	Safety, Traffic Control Device, BT6.33
	Material Sources, CT5.221#	
	EEE	Existing Easement, CT5.11#
	Other Ownership	

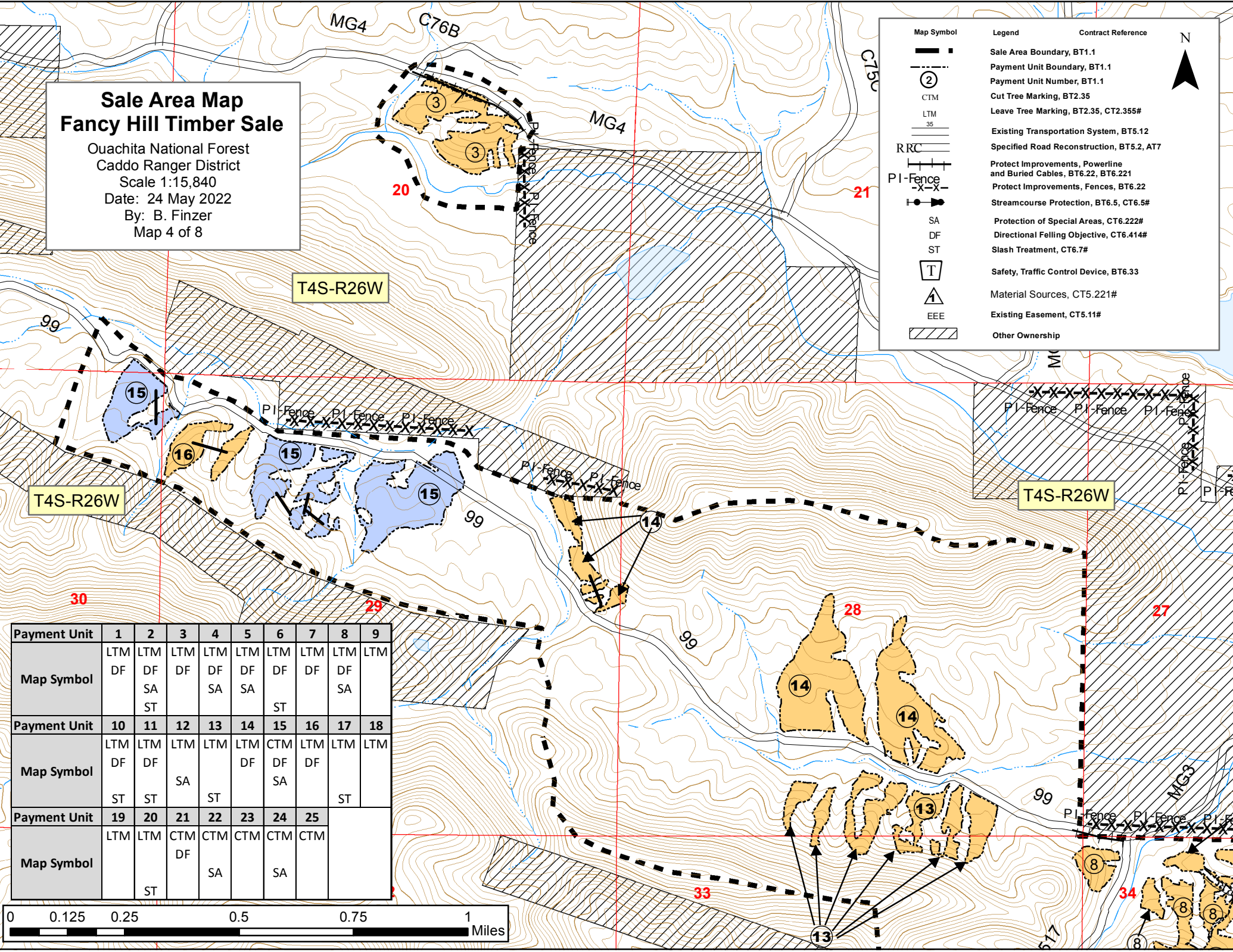
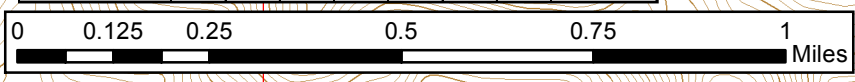


T4S-R26W

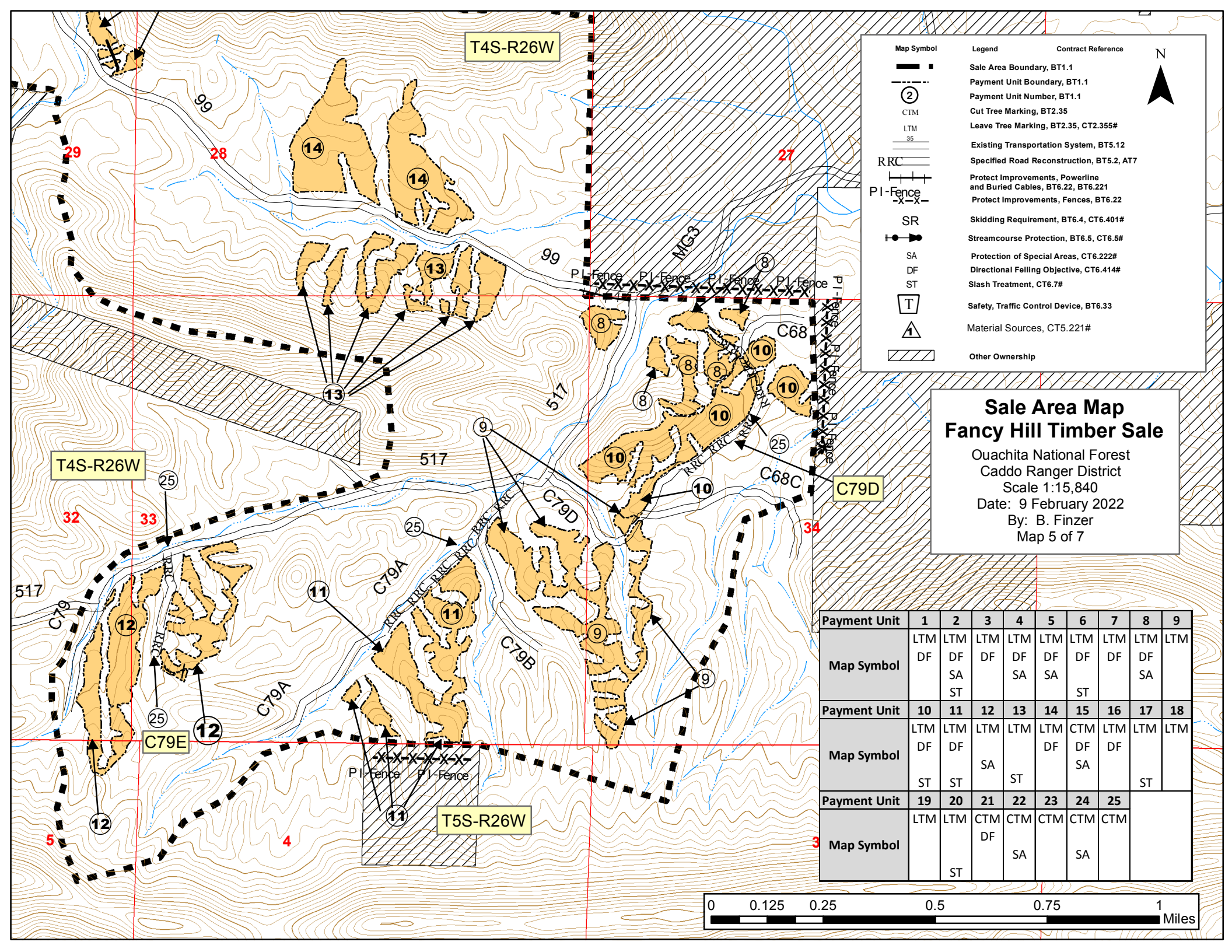
T4S-R26W

T4S-R26W

Payment Unit	1	2	3	4	5	6	7	8	9
Map Symbol	LTM DF	LTM DF SA ST	LTM DF SA	LTM DF SA	LTM DF SA	LTM DF ST	LTM DF DF	LTM DF SA	LTM
Payment Unit	10	11	12	13	14	15	16	17	18
Map Symbol	LTM DF ST	LTM DF ST	LTM SA ST	LTM ST	LTM DF	CTM DF SA	LTM DF	LTM ST	LTM
Payment Unit	19	20	21	22	23	24	25		
Map Symbol	LTM	LTM ST	CTM DF	CTM SA	CTM	CTM SA	CTM		



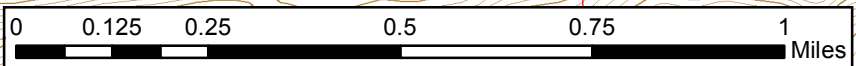




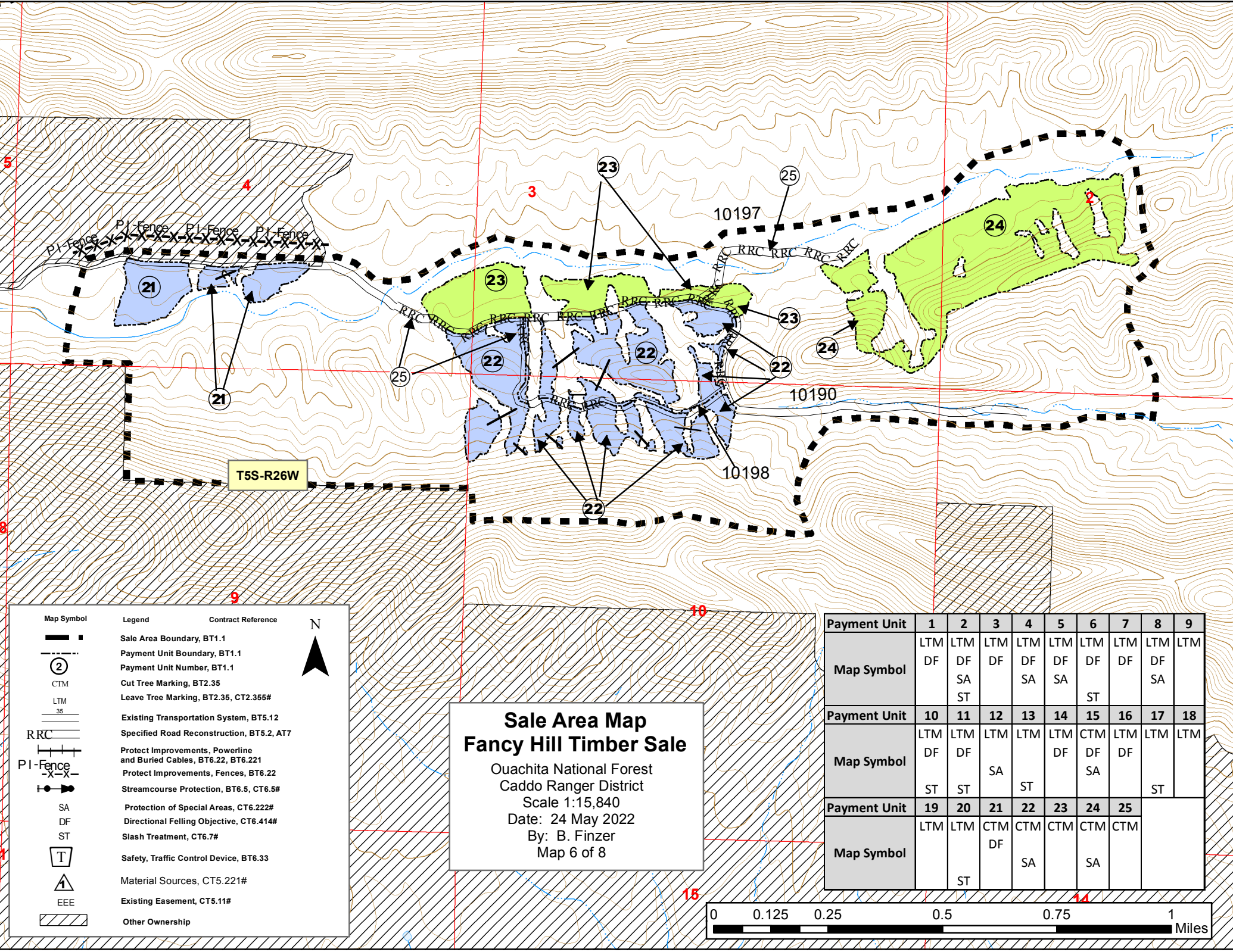
Map Symbol	Legend	Contract Reference
	Sale Area Boundary, BT1.1	
	Payment Unit Boundary, BT1.1	
	Payment Unit Number, BT1.1	
	Cut Tree Marking, BT2.35	
	Leave Tree Marking, BT2.35, CT2.355#	
	Existing Transportation System, BT5.12	
	Specified Road Reconstruction, BT5.2, AT7	
	Protect Improvements, Powerline and Buried Cables, BT6.22, BT6.221	
	Protect Improvements, Fences, BT6.22	
	Skidding Requirement, BT6.4, CT6.401#	
	Streamcourse Protection, BT6.5, CT6.5#	
	Protection of Special Areas, CT6.222#	
	Directional Felling Objective, CT6.414#	
	Slash Treatment, CT6.7#	
	Safety, Traffic Control Device, BT6.33	
	Material Sources, CT5.221#	
	Other Ownership	

**Sale Area Map**  
**Fancy Hill Timber Sale**  
 Ouachita National Forest  
 Caddo Ranger District  
 Scale 1:15,840  
 Date: 9 February 2022  
 By: B. Finzer  
 Map 5 of 7

Payment Unit	1	2	3	4	5	6	7	8	9
Map Symbol	LTM DF	LTM DF SA ST	LTM DF	LTM DF SA	LTM DF SA	LTM DF ST	LTM DF	LTM DF SA	LTM
Payment Unit	10	11	12	13	14	15	16	17	18
Map Symbol	LTM DF ST	LTM DF ST	LTM SA	LTM DF ST	LTM DF SA	CTM DF SA	LTM DF	LTM ST	LTM
Payment Unit	19	20	21	22	23	24	25		
Map Symbol	LTM	LTM ST	CTM DF	CTM SA	CTM	CTM SA	CTM		





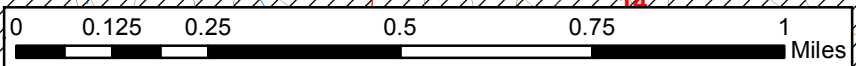


Map Symbol	Legend	Contract Reference
	Sale Area Boundary, BT1.1	
	Payment Unit Boundary, BT1.1	
	Payment Unit Number, BT1.1	
	Cut Tree Marking, BT2.35	
	Leave Tree Marking, BT2.35, CT2.355#	
	Existing Transportation System, BT5.12	
	Specified Road Reconstruction, BT5.2, AT7	
	Protect Improvements, Powerline and Buried Cables, BT6.22, BT6.221	
	Protect Improvements, Fences, BT6.22	
	Streamcourse Protection, BT6.5, CT6.5#	
	Protection of Special Areas, CT6.222#	
	Directional Felling Objective, CT6.414#	
	Slash Treatment, CT6.7#	
	Safety, Traffic Control Device, BT6.33	
	Material Sources, CT5.221#	
	Existing Easement, CT5.11#	
	Other Ownership	



**Sale Area Map**  
**Fancy Hill Timber Sale**  
 Ouachita National Forest  
 Caddo Ranger District  
 Scale 1:15,840  
 Date: 24 May 2022  
 By: B. Finzer  
 Map 6 of 8

Payment Unit	1	2	3	4	5	6	7	8	9
Map Symbol	LTM DF	LTM DF SA ST	LTM DF	LTM DF SA	LTM DF SA	LTM DF ST	LTM DF	LTM DF SA	LTM DF SA
Payment Unit	10	11	12	13	14	15	16	17	18
Map Symbol	LTM DF	LTM DF	LTM SA	LTM ST	LTM DF	CTM DF SA	LTM DF	LTM ST	LTM
Payment Unit	19	20	21	22	23	24	25		
Map Symbol	LTM	LTM ST	CTM DF	CTM SA	CTM	CTM SA	CTM		





10190  
EEE


10190  
EEE

T5S-R26W

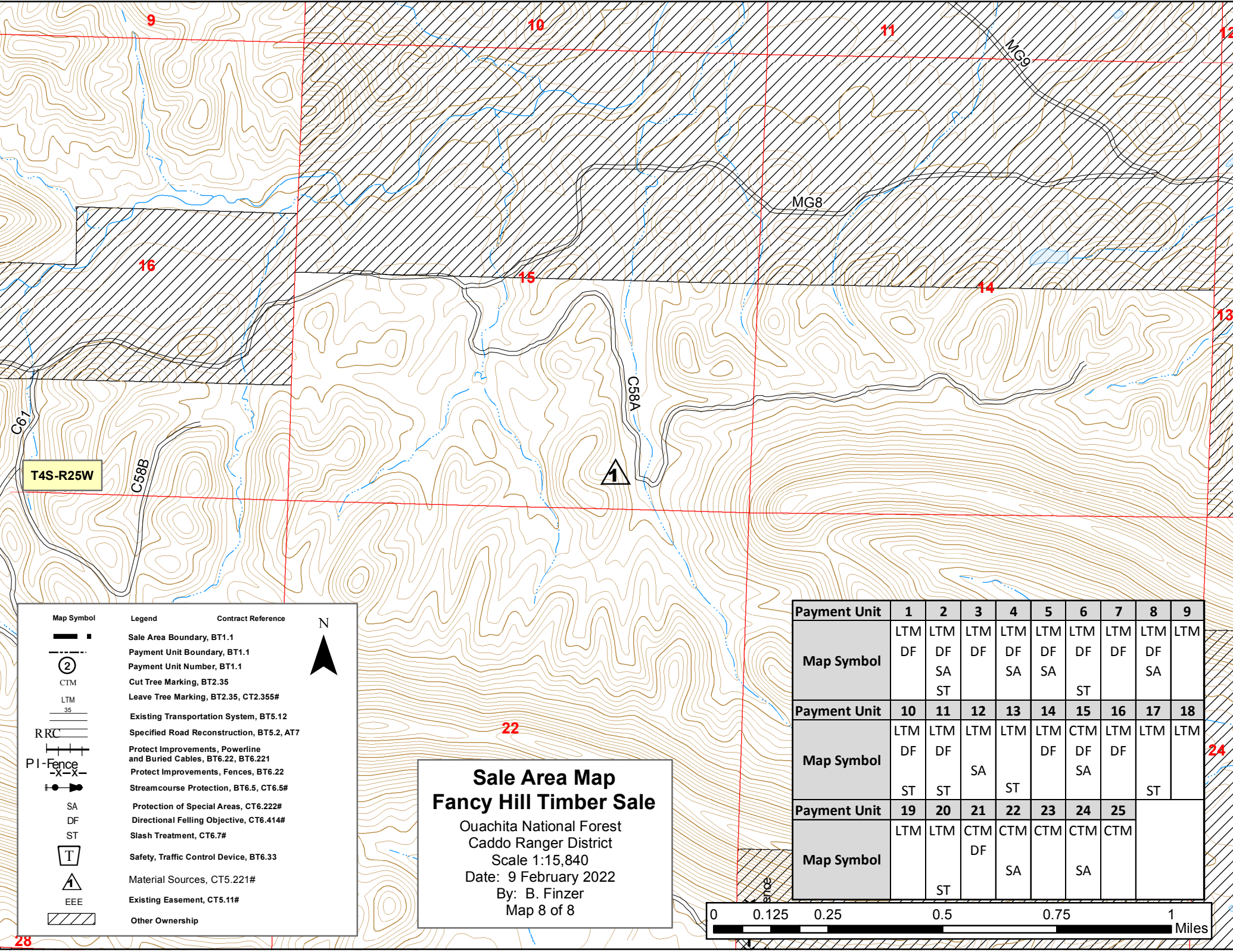
Map Symbol	Legend	Contract Reference
	Sale Area Boundary, BT1.1	
	Payment Unit Boundary, BT1.1	
	Payment Unit Number, BT1.1	
	Cut Tree Marking, BT2.35	
	Leave Tree Marking, BT2.35, CT2.355#	
	Existing Transportation System, BT5.12	
	Specified Road Reconstruction, BT5.2, AT7	
	Protect Improvements, Powerline and Buried Cables, BT6.22, BT6.221	
	Protect Improvements, Fences, BT6.22	
	Streamcourse Protection, BT6.5, CT6.5#	
	Protection of Special Areas, CT6.222#	
	Directional Felling Objective, CT6.414#	
	Slash Treatment, CT6.7#	
	Safety, Traffic Control Device, BT6.33	
	Material Sources, CT5.221#	
	Existing Easement, CT5.11#	
	Other Ownership	

**Sale Area Map**  
**Fancy Hill Timber Sale**  
 Ouachita National Forest  
 Caddo Ranger District  
 Scale 1:15,840  
 Date: 24 May 2022  
 By: B. Finzer  
 Map 7 of 8

Payment Unit	1	2	3	4	5	6	7	8	9
<b>Map Symbol</b>	LTM DF	LTM DF SA ST	LTM DF	LTM DF SA	LTM DF SA	LTM DF ST	LTM DF	LTM DF SA	LTM
Payment Unit	10	11	12	13	14	15	16	17	18
<b>Map Symbol</b>	LTM DF ST	LTM DF ST	LTM SA	LTM ST	LTM DF	CTM DF SA	LTM DF	LTM ST	LTM
Payment Unit	19	20	21	22	23	24	25		
<b>Map Symbol</b>	LTM	LTM ST	CTM DF	CTM SA	CTM	CTM SA	CTM		







Map Symbol	Legend	Contract Reference
	Sale Area Boundary, BT1.1	
	Payment Unit Boundary, BT1.1	
	Payment Unit Number, BT1.1	
	Cut Tree Marking, BT2.35	
	Leave Tree Marking, BT2.35, CT2.355#	
	Existing Transportation System, BT5.12	
	Specified Road Reconstruction, BT5.2, AT7	
	Protect Improvements, Powerline and Buried Cables, BT6.22, BT6.221	
	Protect Improvements, Fences, BT6.22	
	Streamcourse Protection, BT6.5, CT6.5#	
	Protection of Special Areas, CT6.222#	
	Directional Felling Objective, CT6.414#	
	Slash Treatment, CT6.7#	
	Safety, Traffic Control Device, BT6.33	
	Material Sources, CT5.221#	
	Existing Easement, CT5.11#	
	Other Ownership	

**Sale Area Map**  
**Fancy Hill Timber Sale**  
 Ouachita National Forest  
 Caddo Ranger District  
 Scale 1:15,840  
 Date: 9 February 2022  
 By: B. Finzer  
 Map 8 of 8

<b>Payment Unit</b>	<b>1</b>	<b>2</b>	<b>3</b>	<b>4</b>	<b>5</b>	<b>6</b>	<b>7</b>	<b>8</b>	<b>9</b>
<b>Map Symbol</b>	LTM DF	LTM DF SA ST	LTM DF SA	LTM DF SA	LTM DF SA	LTM DF ST	LTM DF	LTM DF SA	LTM DF
<b>Payment Unit</b>	<b>10</b>	<b>11</b>	<b>12</b>	<b>13</b>	<b>14</b>	<b>15</b>	<b>16</b>	<b>17</b>	<b>18</b>
<b>Map Symbol</b>	LTM DF	LTM DF	LTM SA	LTM ST	LTM DF	CTM DF SA	LTM DF	LTM	LTM
<b>Payment Unit</b>	<b>19</b>	<b>20</b>	<b>21</b>	<b>22</b>	<b>23</b>	<b>24</b>	<b>25</b>		
<b>Map Symbol</b>	LTM	LTM ST	CTM DF	CTM SA	CTM	CTM SA	CTM		

