




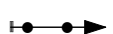




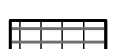




**Sale Area Map**  
**Bear Creek Timber Sale**  
**Red Bird Ranger District**  
**Daniel Boone National Forest**  
**Sheet 1 of 1**

**SALE AREA MAP**  
**LEGEND**

Author - Rick Laakman Forester  
Date Created - 6-14-22

-  Leave Tree Mark-BT2.35
-  Payment Unit Numbers - BT2.3
-  Traffic Control Device-
-  Special Protection Areas- CT6.24
-  Existing Roads-Existing Roads-BT5.12
-  Protected Stream Course- BT6.5/CT6.5
-  Sale Area Boundary-BT1.1
-  Payment Unit Boundary- BT4.1
-  Other Ownership
-  No Equipment Zone- BT6.24
-  Soil Mangament Area- BT6.6

1,300 650 0 1,300 Feet



1 inch equals 0.25 miles

