



UNITED STATES DEPARTMENT OF AGRICULTURE  
FOREST SERVICE  
OLYMPIC NATIONAL FOREST  
OLYMPIA, WASHINGTON

ORDER NO. 06-09-22-05

**Occupancy & Use**

Pursuant to 16 U.S.C. § 551, and 36 CFR § 261.50 (a), the following acts are prohibited within the developed recreation sites on the Olympic National Forest described below and shown in Exhibit A. This Order takes effect on May 8, 2022, and shall remain in effect until May 8, 2024, unless rescinded sooner.

PROHIBITIONS:

1. Using a campsite by more than eight (8) users. **36 CFR 261.58(f).**
2. Possessing, parking, or leaving more than two vehicles, except motorcycles or bicycles per camp unit. **36 CFR 261.58(i)**

CLOSURE AREA:

- Big Creek Campground
- Brown Creek Campground
- Campbell Tree Grove Campground
- Collins Campground
- Dungeness Forks Campground
- Falls Creek Campground
- Falls View Campground
- Gatton Creek Campground
- Hamma Hamma Campground
- Klahanie Campground
- Klahowya Campground
- Lebar Horse Camp
- Lena Creek Campground
- Littleton Horse Camp
- Seal Rock Campground
- Willaby Campground

These sites are shown in Exhibit A.

EXEMPTIONS:

Pursuant to 36 CFR § 261.50(e), the following persons are exempt from this order:

1. Any Federal, State, or local officer, or member of any organized rescue or fire fighting force in the performance of an official duty.

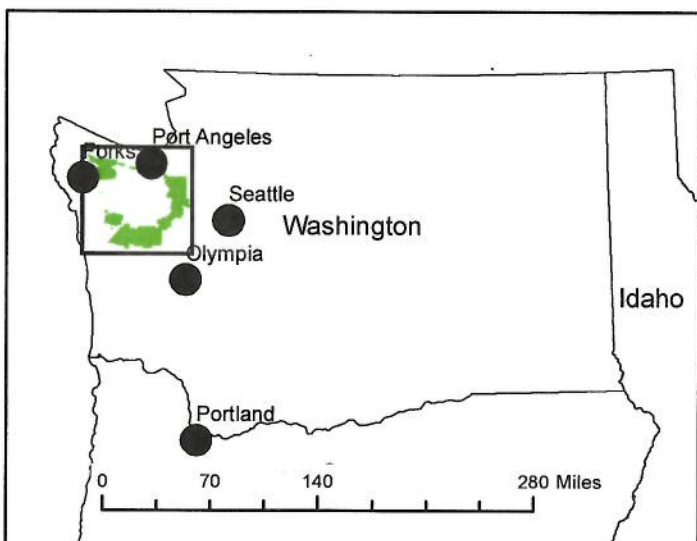
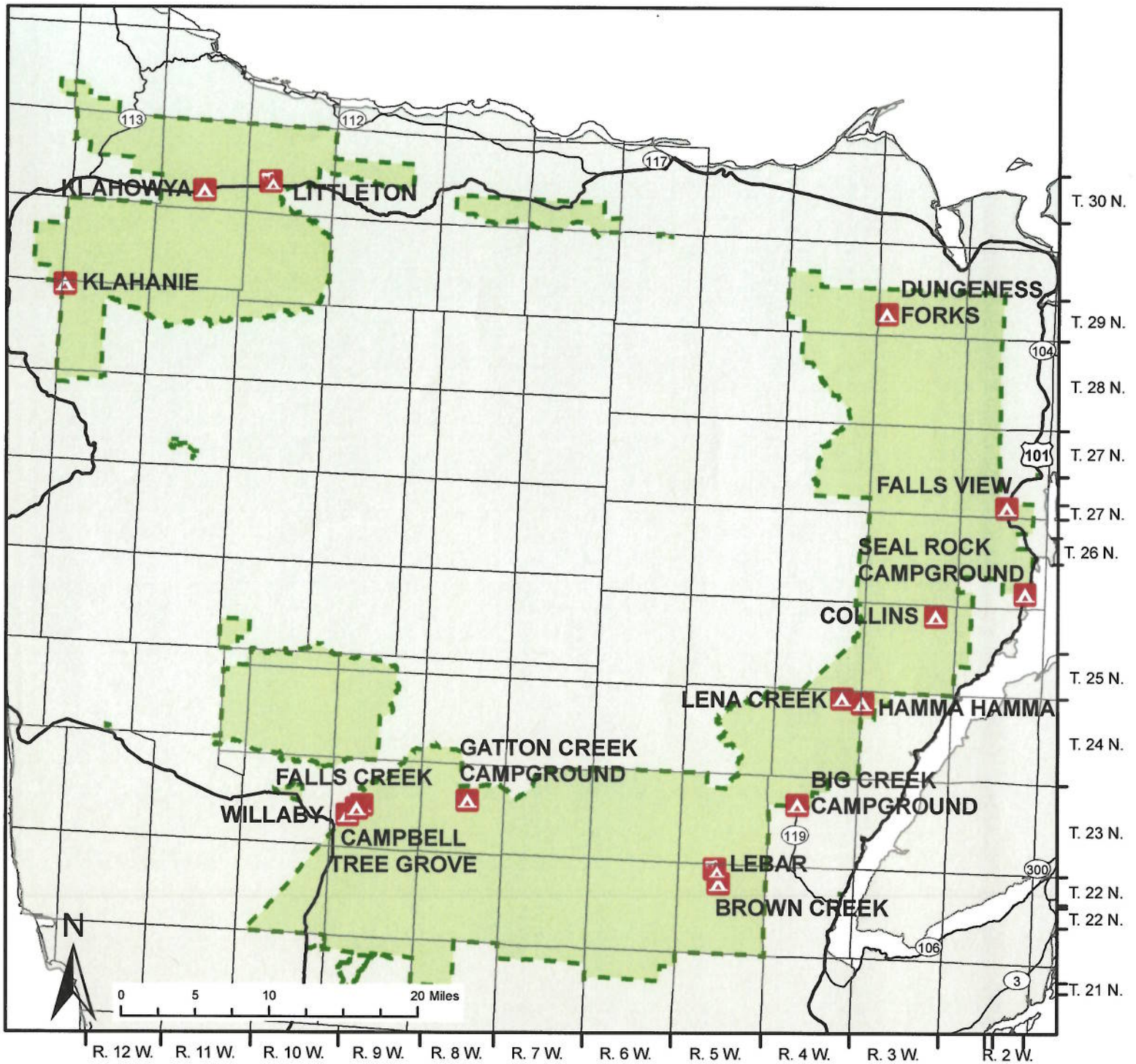
This prohibition is in addition to the general prohibitions in 36 C.F.R. Part 261, Subpart A.

**Violations of these prohibitions are punishable by a fine of not more than \$5,000.00 for an individual or \$10,000.00 for a corporation or imprisonment for not more than six months or both. 16 U.S.C. § 551 and 18 U.S.C §§ 3551, 3559, 3571, and 3581.**

Executed in Olympia, Washington this 4 day of May 2022.

  
\_\_\_\_\_

Kelly D. Lawrence  
Forest Supervisor  
Olympic National Forest





**Occupancy and Use  
Exhibit A  
Order Number 06-09-22-05  
Olympic National Forest**

**Legend**

-  CAMPGROUND
-  HORSE CAMP
-  USFS Admin Boundary
-  PNW Regional Boundary

**USAMajorHighways**

-  US Highway
-  State Highway and Route

