

FOREST ORDER

USDA FOREST SERVICE WHITE RIVER NATIONAL FOREST EAGLE-HOLY CROSS RANGER DISTRICT

Occupancy and Use Restrictions

Pursuant to 16 U.S.C. § 551 and 36 CFR § 261.50(a), the following acts are prohibited on the National Forest System (NFS) lands in the White River National Forest described below and shown on the attached maps incorporated into this Order as Exhibits A – C (the “Restricted Areas”). The purpose of this Order is to protect natural resources and public safety.

RESTRICTED AREAS

The Restricted Areas are located in the Eagle-Holy Cross Ranger District in Eagle and Summit Counties and are further described as:

1. Grouse Creek Trailhead, which is located in T. 5 S, R. 81 W, Sec. 27, 6th P.M. (Exhibit A)
2. The parking area at the end of NFSR 737 outside the gate, Spraddle Creek Road, which is located in T. 5S, R. 80 West, Sec. 5, 6th P.M (Exhibit B)
3. Gore Creek Recreation Path/Black Lakes Area, which is the (Paved Recreation path paralleling Interstate 70 beginning at East Vail Bighorn Road and ending at the top of Vail Pass including the Black Lakes area. (Exhibit C)

PROHIBITIONS

1. Building, maintaining, attending, or using a fire, campfire, or stove fire. 36 CFR § 261.52(a)
2. Camping. 36 CFR § 261.58(e)
3. Parking or leaving a vehicle in violation of posted instructions, which prohibit overnight parking:
 - a. From November 23 to April 30 at the Grouse Creek Trailhead;
 - b. From May 1 to September 1 at the Spraddle Creek Road, NFSR 737; and
 - c. From November 15 to May 21 at the Gore Creek Recreation Path/Black Lakes Area, except in designated parking for winter hut use.
36 CFR § 261.58(g).

EXEMPTIONS

Pursuant to 36 CFR § 261.50(e), the following persons are exempt from this Order:

1. Persons with a special use authorization or other Forest Service authorization specifically exempting them from the effect of this Order.
2. Any Federal, State, or Local officer or member of an organized rescue or firefighting force in the performance of an official duty.

This Order becomes effective at 12:01am on April 7, 2022, and remains in effect until December 31, 2028, or until rescinded, whichever event occurs first.

Done at Glenwood Springs, this 6th day of April, 2022.

SCOTT
FITZWILLIAMS

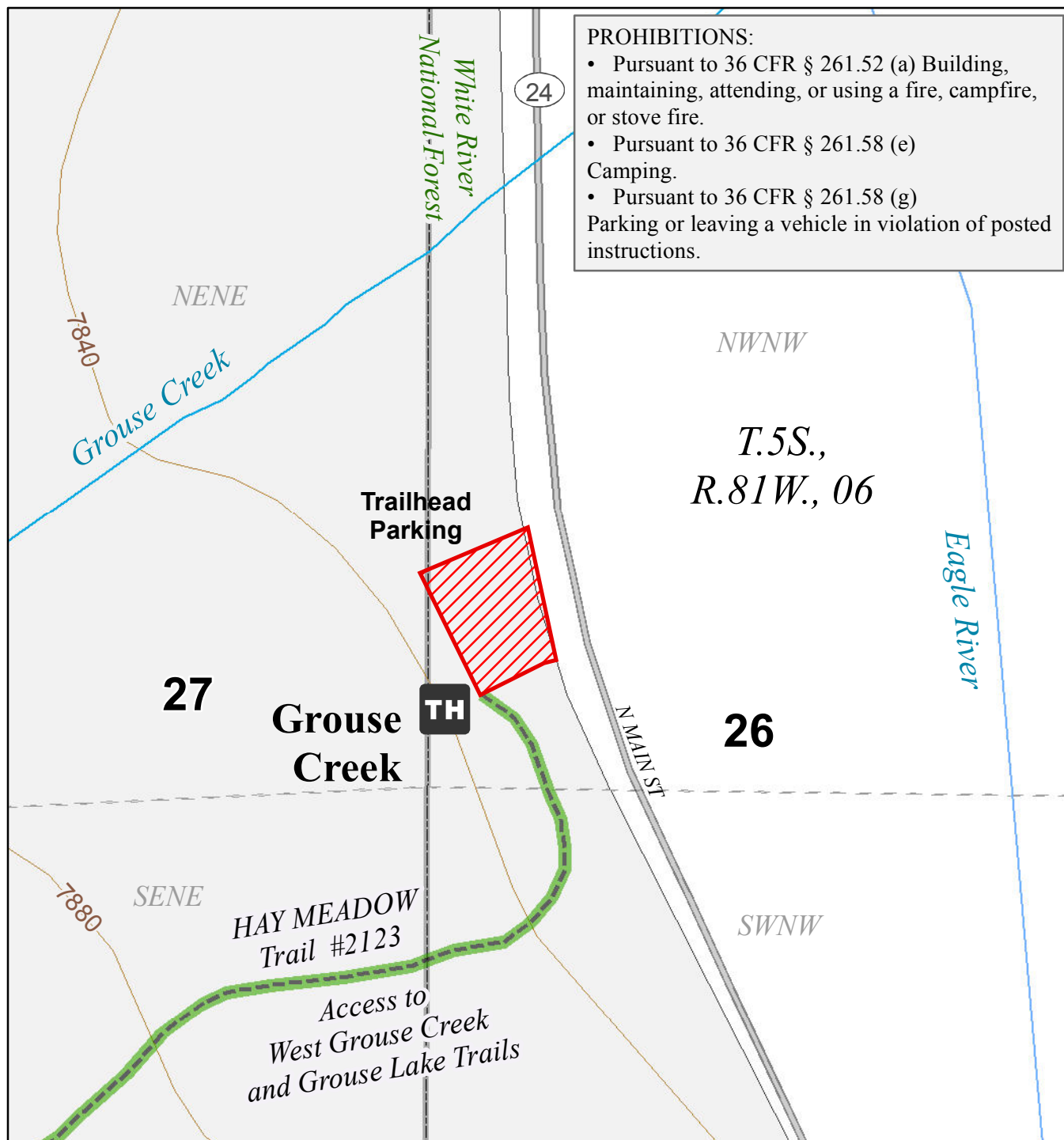
Digitally signed by
SCOTT FITZWILLIAMS
Date: 2022.04.06
12:09:52 -06'00'

SCOTT G. FITZWILLIAMS

Forest Supervisor
White River National Forest

A violation of these prohibitions is punishable as a Class B misdemeanor, by a fine of not more than \$5000 for an individual or \$10,000 for an organization, or imprisonment for not more than six months, or both. 16 USC § 551 and 18 USC §§ 3559, 3571, 3581.

Exhibit A - Grouse Creek Trailhead T.5S R.81W Sec 26, 27



- PROHIBITIONS:**
- Pursuant to 36 CFR § 261.52 (a) Building, maintaining, attending, or using a fire, campfire, or stove fire.
 - Pursuant to 36 CFR § 261.58 (e) Camping.
 - Pursuant to 36 CFR § 261.58 (g) Parking or leaving a vehicle in violation of posted instructions.

Exhibit A

Use Restrictions

Order Number: WRNF-2022-05

Effective at 12:01am, April 7, 2022

White River National Forest
Eagle - Holy Cross Ranger District

0 50 100 200 Feet

0 10 20 40 Meters

Legend

- Use Restriction - Trailhead Parking
- Trailhead
- Non-Motorized Use Trail - Bike, Foot or Pack Animal Only

Administrative

- USDA Forest Service
- Private

Vicinity Map - State Of Colorado

Appendix B - NFSR 737, Spraddle Creek Road

PROHIBITIONS:

- Pursuant to 36 CFR § 261.52 (a) Building, maintaining, attending, or using a fire, campfire, or stove fire.
- Pursuant to 36 CFR § 261.58 (e) Camping.
- Pursuant to 36 CFR § 261.58 (g) Parking or leaving a vehicle in violation of posted instructions.

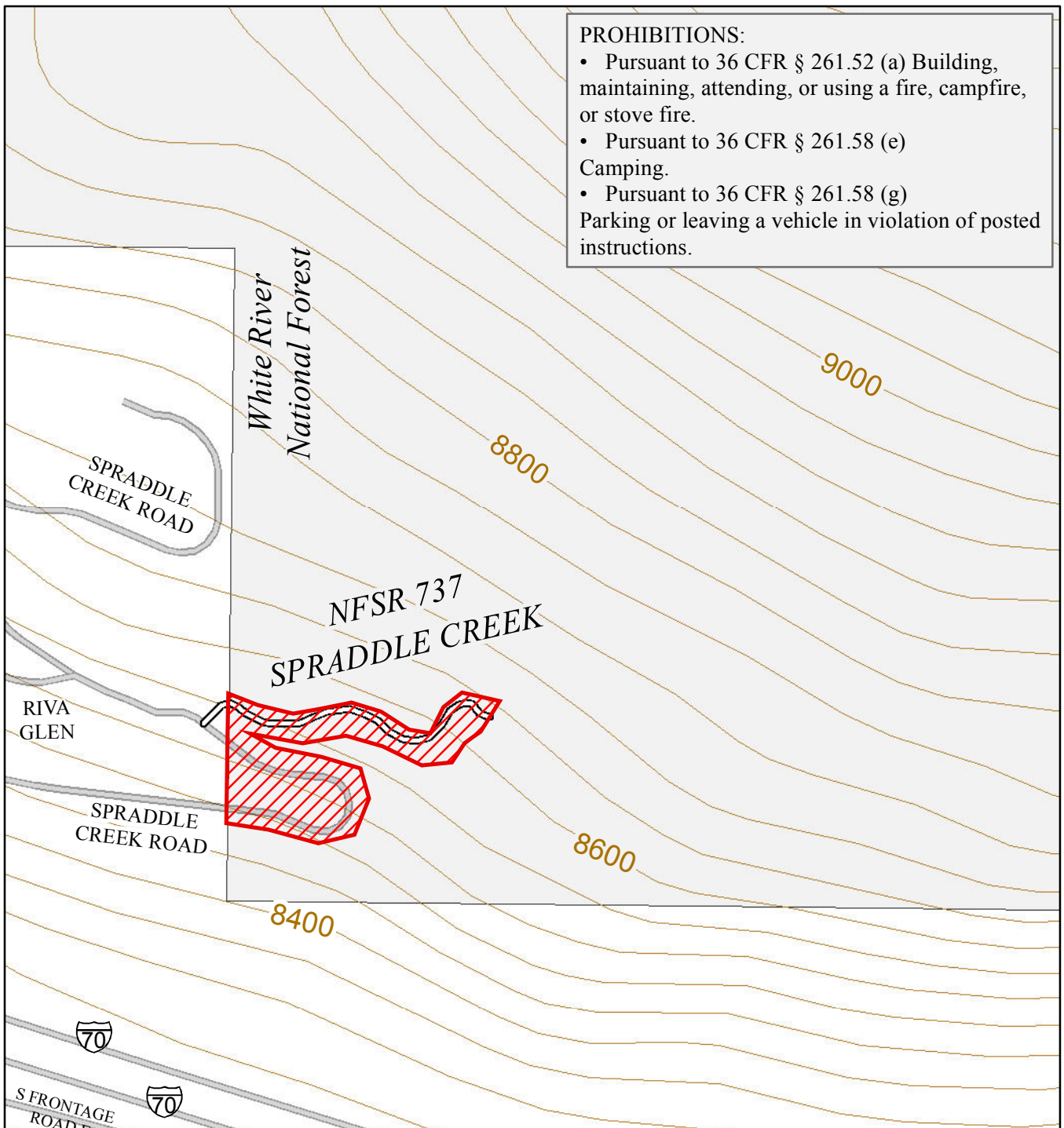
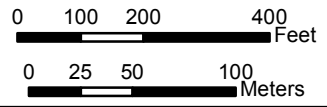


Exhibit B

Use Restrictions
 Order Number: WRNF-2022-05
 Effective at 12:01 am, April 7, 2022

White River National Forest
 Eagle - Holy Cross Ranger District

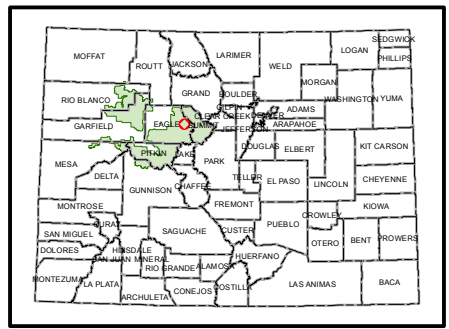


Legend

- Use Restrictions - FSR 737
- SpraddleCreek_fsr737merged
- StreetPaved
- OWNERCLASS**
- USDA FOREST SERVICE
- Private



Vicinity Map - State Of Colorado



Appendix C - Gore Creek Recreation Path/Black Lakes Area

(Paved Recreation path parallels Interstate 70 from East Vail Bighorn Road to the top of Vail Pass)

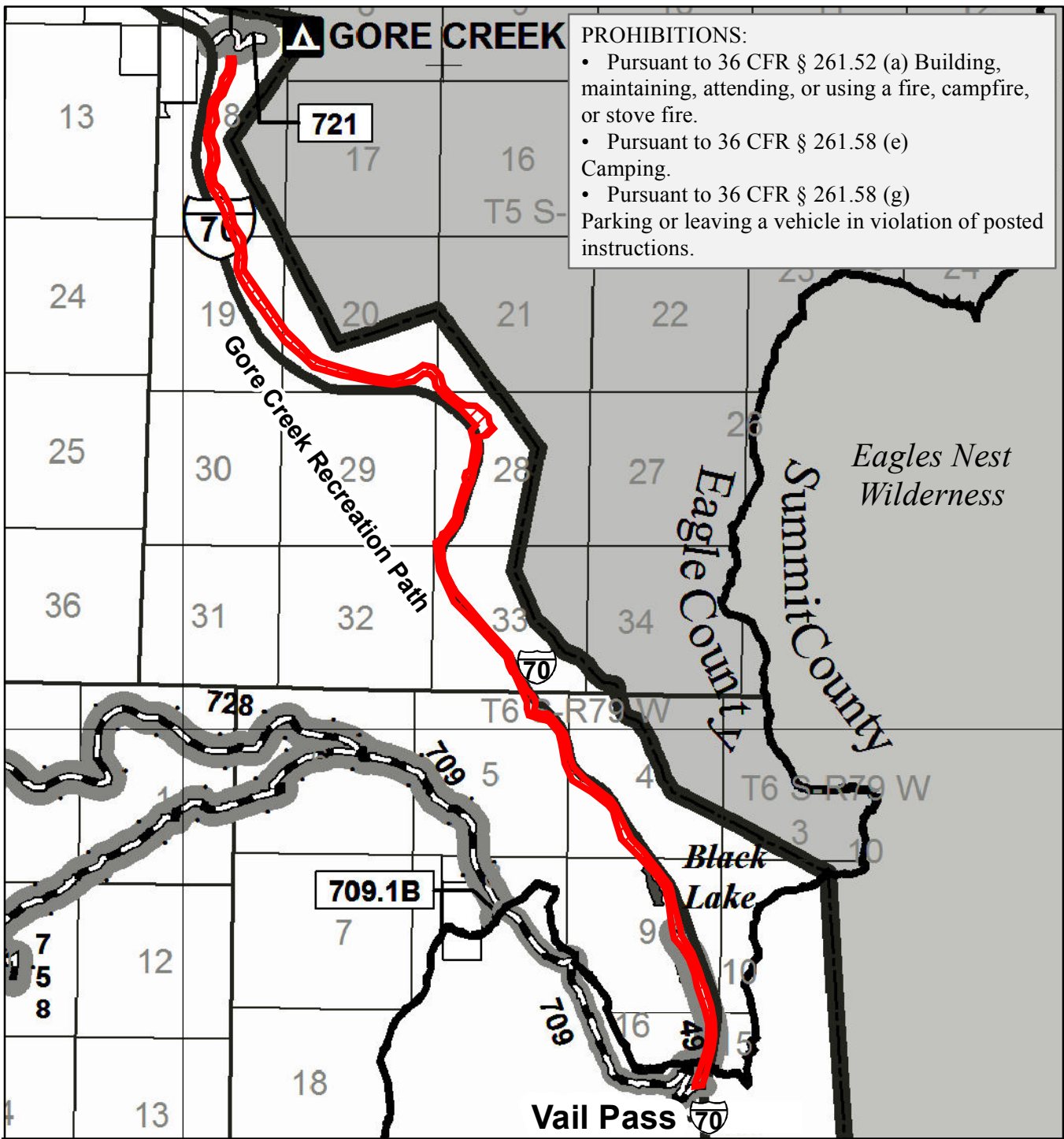




Exhibit C

Use Restrictions

Order Number: WRNF-2022-05
Effective at 12:01 am, April 7, 2022

White River National Forest
Eagle - Holy Cross Ranger District

0 0.25 0.5 1
Miles

0 250 500 1,000
Meters





Legend

Use Restriction - Gore Creek Rec Path and Black Lakes

Note: Reference White River N.F. Eagle - Holy Cross R.D. 2021 Summer MVUM for legend descriptions.

Vicinity Map - State Of Colorado

