

FOREST ORDER

USDA FOREST SERVICE WHITE RIVER NATIONAL FOREST EAGLE- HOLY CROSS RANGER DISTRICT

Group Size Occupancy Limits

Pursuant to 16 U.S.C. § 551 and 36 CFR § 261.50(a), the following acts are prohibited on the National Forest System (NFS) lands within the White River National Forest described below and shown on the attached maps incorporated into this Order as Exhibits A-D (the “Restricted Areas”). The purpose of this Order is to protect natural resources and public safety.

RESTRICTED AREAS

The Restricted Areas are located in the Eagle-Holy Cross Ranger District in Eagle County, Colorado and include:

1. Yeoman Park – T.6S, R83W, Sec 27, 6th P.M. as shown on Exhibit A
2. Mount of the Holy Cross Overlook – T6S, R.79W., Sec 6, 6th P.M. as shown on Exhibit B
3. Piney Designated Dispersed Sites – T. 4S., R 81W., Secs 22, 23, and 14, 6th P.M. as shown on Exhibit C
4. Homestake Creek Drainage - T. 7S, R81W, Secs 5, 6, 7, 12, 13, 20, 22, 23, 24, 27, 28, 29, 30, 32, & 34. 6th P.M. and T. 8S, R81W, Secs 5 & 6, 6th P.M. as shown on Exhibit D. Corresponds to 300’ dispersed camping allowance detailed on annual Motor Vehicle Use Maps 36 C.F.R. 261.13

PROHIBITIONS

1. Using the Restricted Areas by more than the following people per group:
 - a. 10 people per group at Yeoman Park from May 21 to November 22 each year (Exhibit A);
 - b. 40 people per group at the Mount of Holy Cross Overlook from June 21 to November 22 each year (Exhibit B);
 - c. 15 people per group in the Piney Designated Dispersed Sites from June 21 to November 22 each year (Exhibit C); and
 - d. 40 people in the Homestake Creek Drainage from May 21 to November 22 each year (ExhibitD).

EXEMPTIONS

Pursuant to 36 CFR § 261.50(e), the following persons are exempt from this Order:

1. Persons with a special use authorization or other Forest Service authorization specifically exempting them from the effect of this Order.
2. Any Federal, State, or Local officer or member of an organized rescue or firefighting force in the performance of an official duty.

This Order becomes effective at 12:01 a.m. on April 7, 2022, and will remain in effect until December 31, 2028, or until rescinded, whichever event occurs first.

Done at Glenwood Springs, Colorado this 6th day of April, 2022.

SCOTT
FITZWILLIAMS

Digitally signed by
SCOTT FITZWILLIAMS
Date: 2022.04.06
12:10:34 -06'00'

SCOTT G. FITZWILLIAMS

Forest Supervisor
White River National Forest

A violation of these prohibitions is punishable as a Class B misdemeanor by a fine of not more than \$5000 for an individual or \$10,000 for an organization, or imprisonment for not more than six months, or both. 16 USC § 551 and 18 USC §§ 3559, 3571, 3581.

Exhibit A - Yeoman Park

PROHIBITIONS:

- Pursuant to 36 CFR § 261.53 (e)
Group size is limited to no more than 10 people at one time.

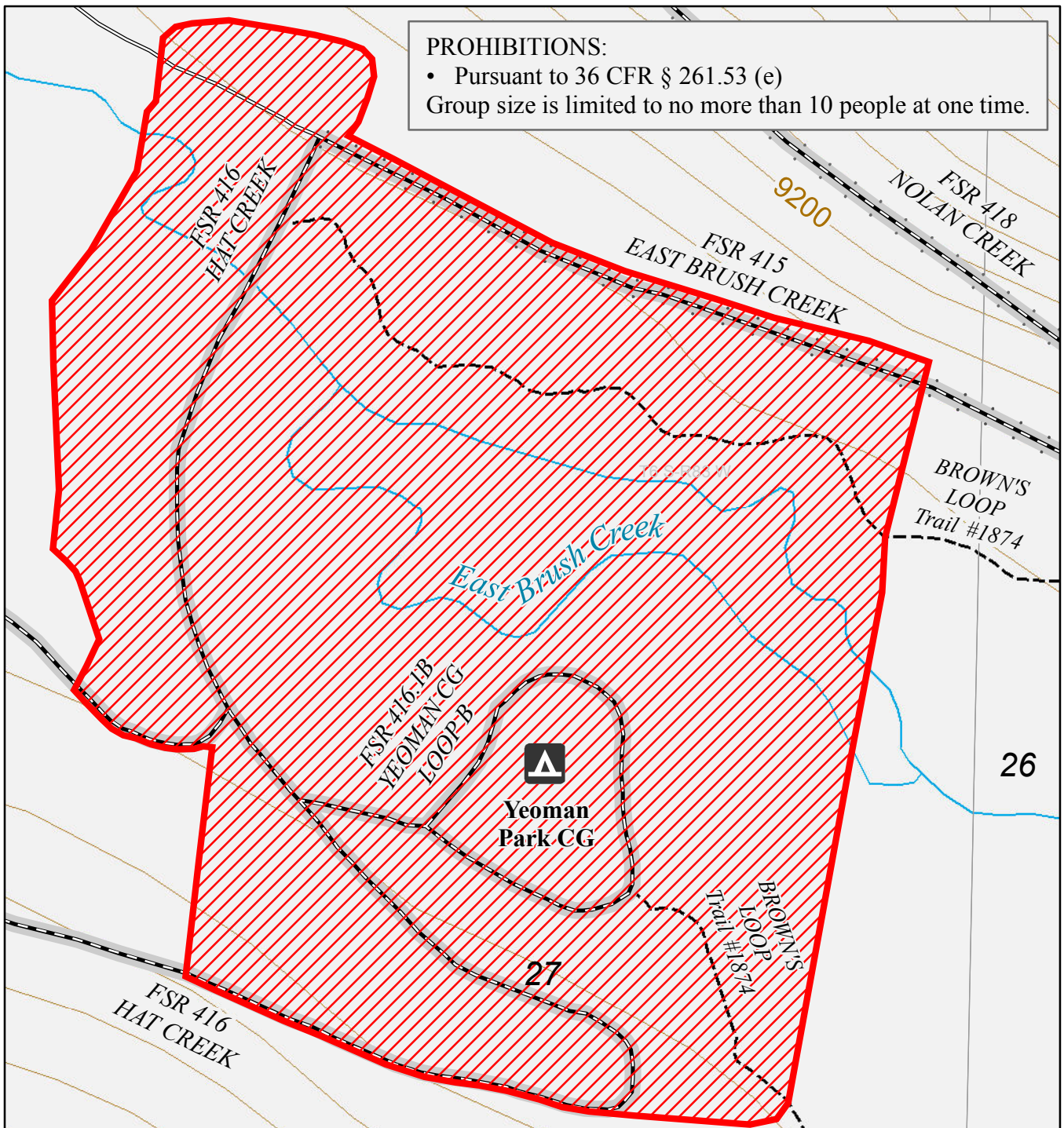
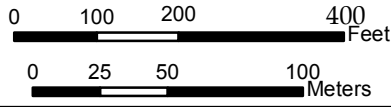


Exhibit A

Use Restrictions
 Order Number: WRNF-2022-04
 Effective at 12:01 am, April 7, 2022

White River National Forest
 Eagle - Holy Cross Ranger District



Legend

- Use Restriction - Yeoman Park
- Trails**
- Non-Motorized Use Trail - Foot or Pack Animal Only
- Roads**
- 2 Roads Open to All Vehicles, Seasonal
- 3 Roads Open to Highway Legal Vehicles Only, Yearlong
- Dispersed Camping

Administrative

- USDA Forest Service



Vicinity Map - State Of Colorado

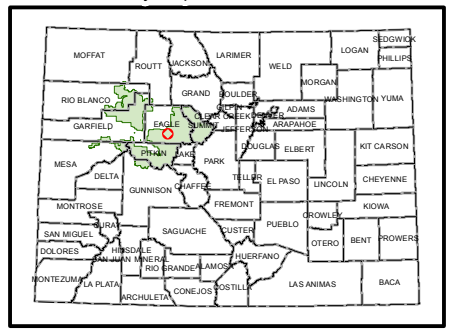
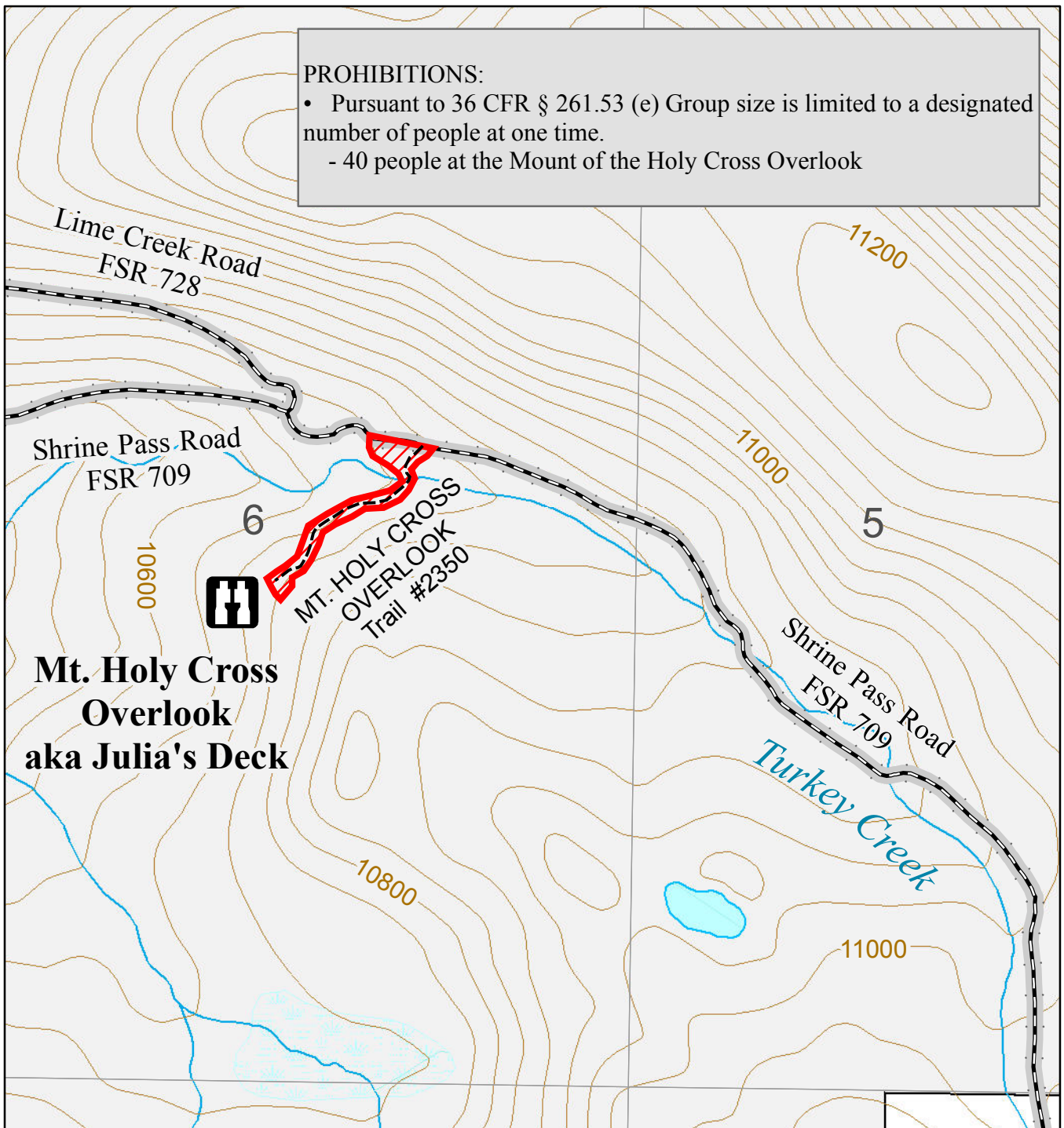


Exhibit B - Mt. Holy Cross Overlook

PROHIBITIONS:

- Pursuant to 36 CFR § 261.53 (e) Group size is limited to a designated number of people at one time.
 - 40 people at the Mount of the Holy Cross Overlook



**Mt. Holy Cross Overlook
aka Julia's Deck**



Exhibit B

Use Restrictions
Order Number: WRNF-2022-04
Effective at 12:01 am, April 7, 2022

White River National Forest
Eagle - Holy Cross Ranger District

0 0.125 0.25 Miles

0 250 500 Meters

Legend

- Use Restriction - Mt. Holy Cross Overlook
- Trails**
 - Non-Motorized Use Trail - Foot or Pack Animal Only
- Roads**
 - 2 Roads Open to All Vehicles, Seasonal
 - Dispersed Camping
- Administrative**
 - USDA Forset Service
 - Private




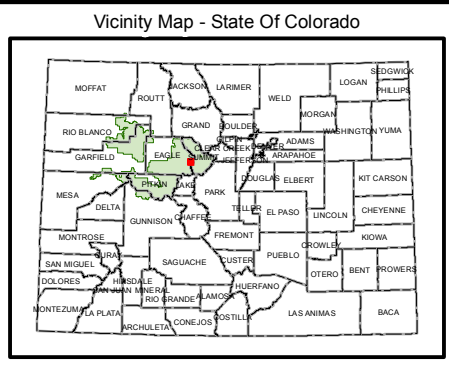
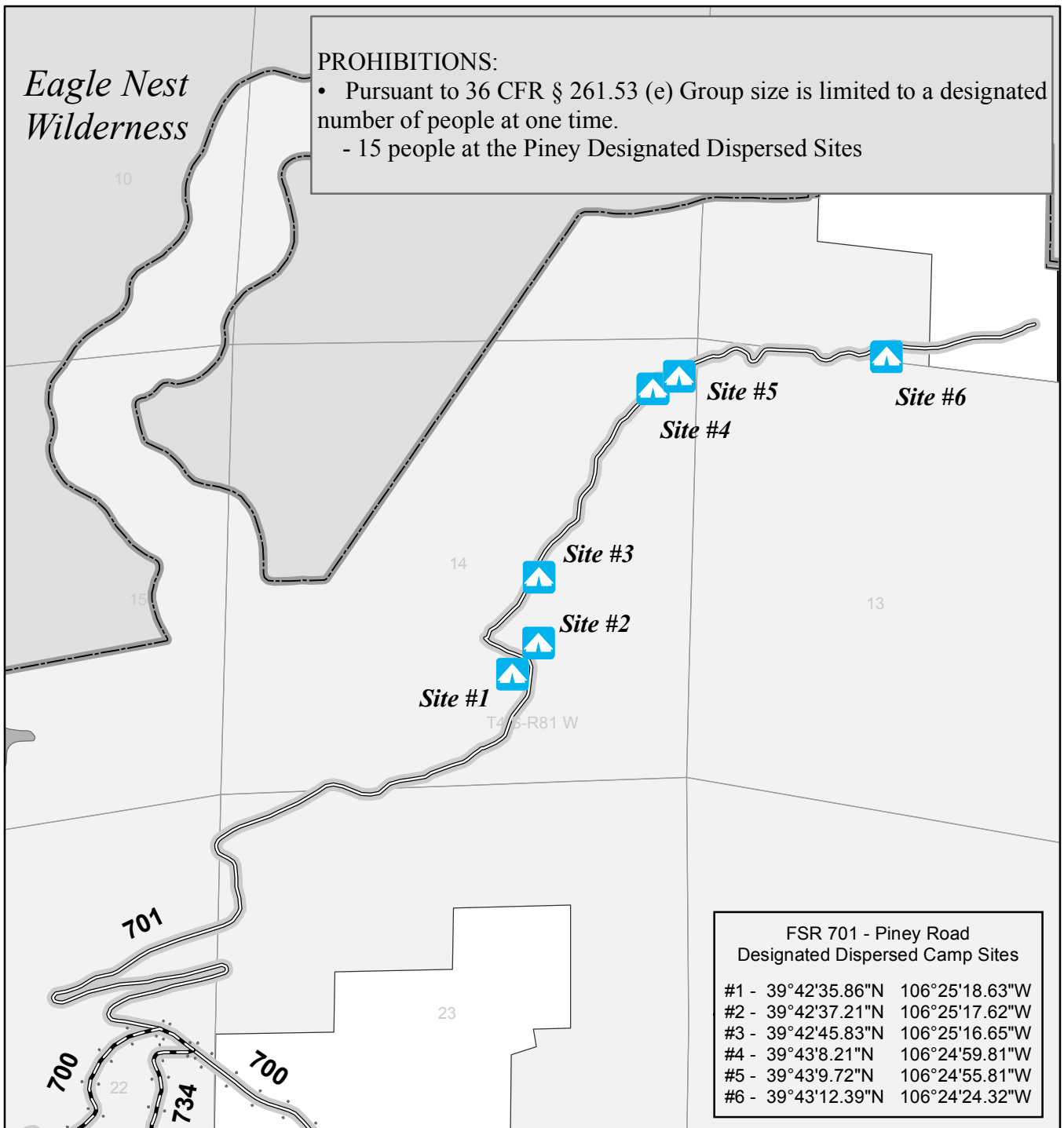





Exhibit C - FSR 701 Piney Designated Dispersed Campsites



**FSR 701 - Piney Road
Designated Dispersed Camp Sites**

#1	- 39°42'35.86"N	106°25'18.63"W
#2	- 39°42'37.21"N	106°25'17.62"W
#3	- 39°42'45.83"N	106°25'16.65"W
#4	- 39°43'8.21"N	106°24'59.81"W
#5	- 39°43'9.72"N	106°24'55.81"W
#6	- 39°43'12.39"N	106°24'24.32"W

Exhibit C

Use Restrictions
 Order Number: WRNF-2022-04
 Effective at 12:01 am, April 7, 2022

White River National Forest
 Eagle - Holy Cross Ranger District

0 0.125 0.25 0.5 Miles

0 250 500 1,000 Meters

Legend

- Designated Dispersed Camp Sites
- Roads**
 - Dispersed Camping
 - 2 Roads Open to All Vehicles, Seasonal
 - 4 Roads Open to Highway Legal Vehicles Only, Seasonal
- Administrative**
 - USDA Forest Service
 - USFS Wilderness
 - Private

Vicinity Map - State Of Colorado

Exhibit D - Homestake Creek Drainage

PROHIBITIONS:

- Pursuant to 36 CFR § 261.53 (e) Group size is limited to a designated number of people at one time.
 - 40 people within the Homestake Creek Drainage – FSR703, FSR759, FSR727, FSR704, FSR703.2B and FSR759.1A.
 - Prohibition pertains to dispersed overnight or day use in the Homestake Dispersed area including FSR703, FSR759, FSR727, FSR704, FSR703.2B and FSR759.1A.

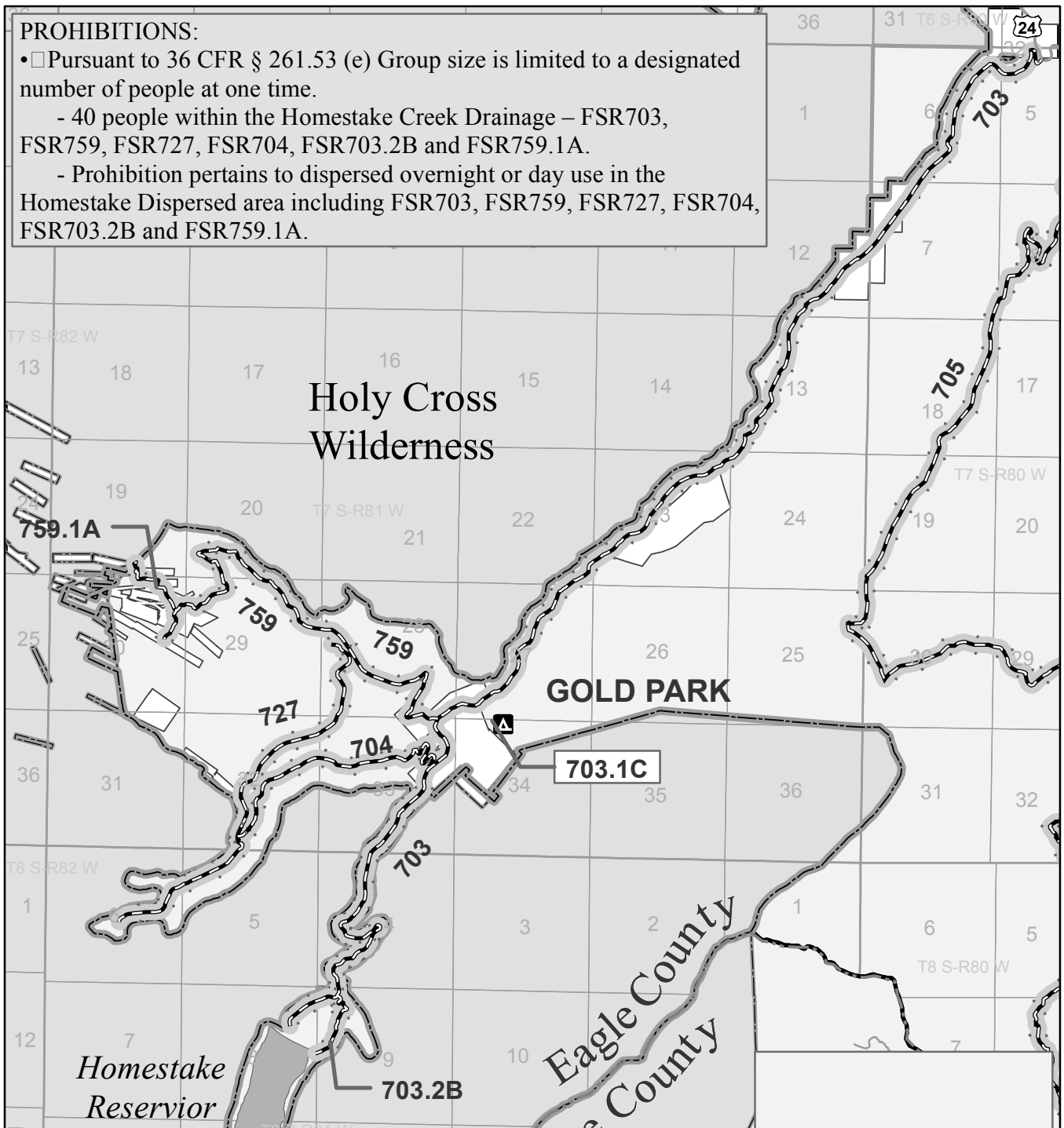
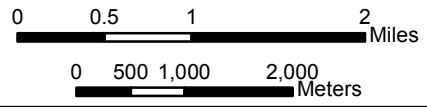


Exhibit D

Use Restrictions
 Order Number: WRNF-2022-04
 Effective at 12:01 am, April 7, 2022
 White River National Forest
 Eagle - Holy Cross Ranger District



Legend

- CAMPGROUND
- Dispersed Camping
- Roads**
- 1 Roads Open to All Vehicles, Yearlong
- 2 Roads Open to All Vehicles, Seasonal
- Administrative**
- USDA Forest Service
- USFS Wilderness
- Private

Vicinity Map - State Of Colorado

