



**ORDER 12-2008-01-06**

**OFF ROAD VEHICLE USE  
(Sand Lake Recreation Area)**

**SIUSLAW NATIONAL FOREST  
HEBO RANGER DISTRICT**

Pursuant to 36 CFR 261.5 (a) and (b), the following acts are prohibited on the area described in this order within the Siuslaw National Forest, Hebo Ranger District beginning August 1, 2008 and continuing until rescinded.

- 1) Use or possession of a vehicle off forest development roads is prohibited within dispersed areas on all National Forest lands between the hours of 12:00 AM and 6:00 AM. §36 CFR 261.56**


**EXCEPTION:** Any person operating a motor vehicle for the expressed purpose of establishing or vacating a dispersed campsite.

Pursuant to 36 CFR 261.50 (e) the following are exempt from this order:

- 1) Any person with a permit specifically authorizing the otherwise prohibited act of omission.
- 2) Any Federal, State, or local official or member of an organized rescue or firefighting force in the performance of an official duty.
- 3) Any other person meeting exemption requirements specified in the order.

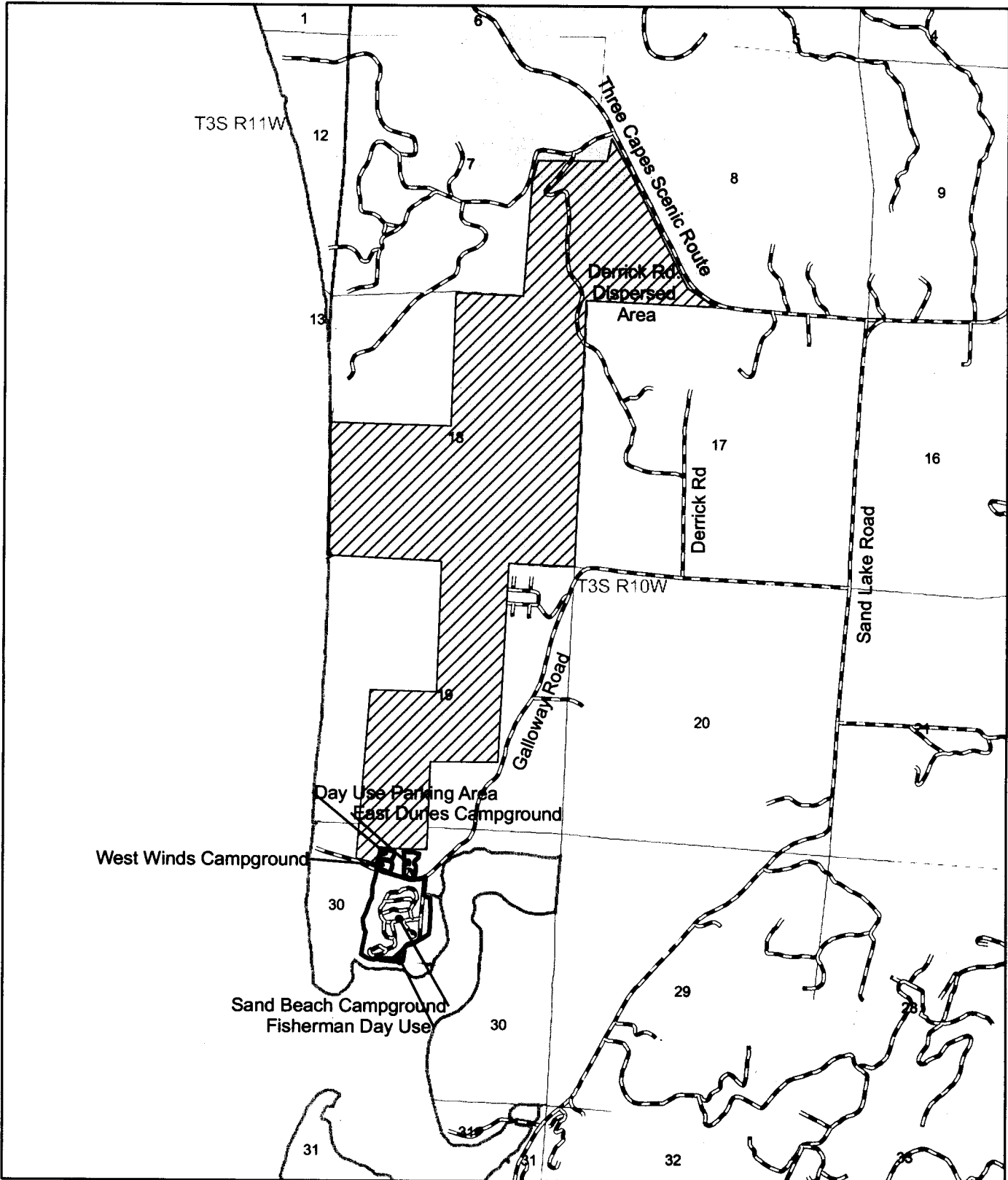
**DESCRIPTION OF AREA:** On the Siuslaw National Forest, Hebo Ranger District, within the dispersed areas consisting of approximately 900 acres within the **Sand Lake Recreation Area**. (See attached Exhibit A)

Done in Corvallis, Oregon at 1:30 (am/pm) on this 30<sup>TH</sup> day of July, 2008.

for   
**BARNIE T. GYANT**  
 Forest Supervisor  
 Siuslaw National Forest

**Violations of these prohibitions are punishable by a fine of not more than \$5,000.00 for an individual or \$10,000.00 for a corporation or imprisonment for not more than six months or both. Title 16 USC Section 551.**

Exhibit A



 Siuslaw National Forest Lands Subject to Order


 Developed Sites

 Roads

**Siuslaw National Forest**

**1**

Map Created by  
E. Nevins on 7-24-2008



This product is produced from information prepared by the USDA, Forest Service, or from other suppliers. The Forest Service can not assure the reliability or suitability of this information for a particular purpose. The data and product accuracy may vary due to compilation from various sources, including modeling and interpretation, and may not meet National Map Accuracy Standards. This information may be updated, corrected, or otherwise modified without notification. For more information contact: Siuslaw National Forest GIS (541) 750-7168.