







Data Source: Surface Management from http://www.blm.gov/az/st/en/prog/maps/gis_files.html



0 2 4
Miles

-  Wilderness Area Boundary
-  Bureau of Land Management (BLM)
-  Bureau of Reclamation

-  Tribal Lands
-  State
-  US Forest Service (USFS)

RESOLUTION COPPER MINING
PRE-FEASIBILITY PLAN OF OPERATIONS
 Tonto National Forest – Globe Ranger District
 Environmental Assessment

Larger Geographic Context for Cumulative
 Effects, Particularly for Air Resources

Figure 3-12