





- LEGEND**
-  Proposed Exploration Drill Site
 -  Existing Exploration Drill Site
 -  Proposed Tunnel Characterization Bore Hole
 -  Oak Flat Picnic and Campground Withdrawal Boundary

**RESOLUTION COPPER MINING
PRE-FEASIBILITY PLAN OF OPERATIONS
Tonto National Forest - Globe Ranger District
Environmental Assessment**

Original OF-2, OF-2, and
North OF-2 Drill Site Locations

Figure 2-4