





- LEGEND**
-  Proposed Exploration Drill Site
 -  Existing Exploration Drill Site
 -  Oak Flat Picnic and Campground Withdrawal Boundary
 -  Approximate Disturbance Limit of New Road

**RESOLUTION COPPER MINING
PRE-FEASIBILITY PLAN OF OPERATIONS**
Tonto National Forest - Globe Ranger District
Environmental Assessment

Alternative Access Route 4a and
Drill Site Locations 4E and 4W

Figure 2-5