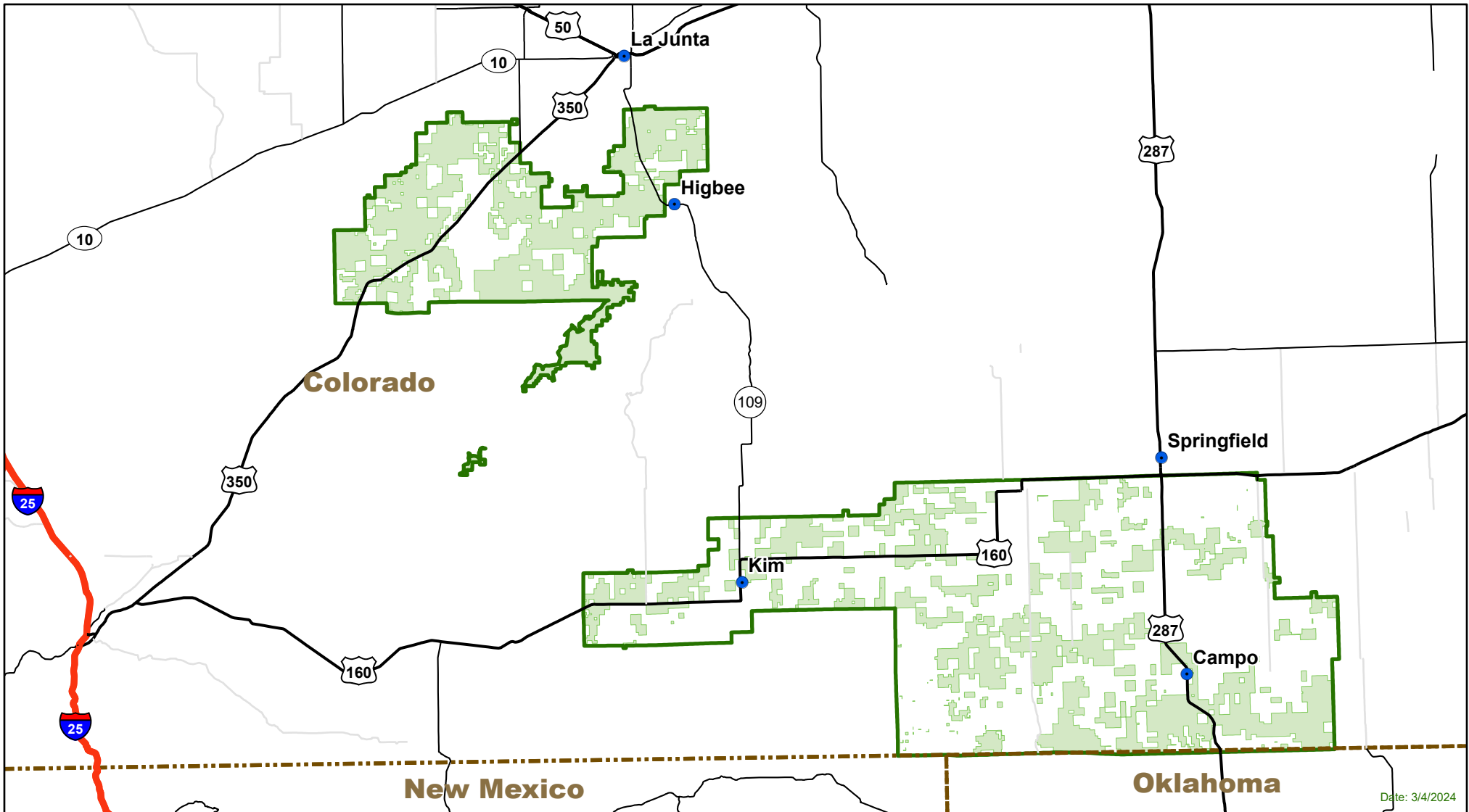




# Comanche National Grassland

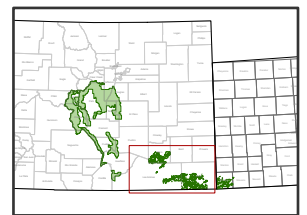



Date: 3/4/2024

### Map Key

- |                                         |                         |
|-----------------------------------------|-------------------------|
| National Forest Administrative Boundary | Interstate Highway      |
| USDA Forest Service                     | US Highway              |
| Non-Federal Land                        | State Highway and Route |
| State Line                              | Other Major Road        |

1. Camping at any location within the same 20-mile radius for more than 14 days within any continuous 30-day period. 36 C.F.R. § 261.58(a)
2. Camping, unless in a Forest Service developed or designated recreation site, within 100 feet of a body of water (such as a lake, stream, pond, or river). 36 C.F.R. 261.58(e)



COLORADO/KANSAS