



COHVOPS

Central Oregon Combined Off Highway Vehicle Operations



TRAIL CONDITIONS

Call the Hotline

541-383-4010

**Signup to receive this
Weekly Newsletter**

Sm.fs.cohvops@usda.gov

QUESTIONS?

**Deschutes National
Forest**

Bend Fort Rock

Front Desk

(541) 383-5300



News:

Access to East Fort Rock has been limited for us. We are logging out the trails and grooming as the snow melts and we gain access. Be prepared for trees down.

Henderson Flats and Edison are now open for the season! Lets extend goodwill to fellow motorized trail users such as snowmobiles as they get a little more riding in.

China Hat Poker Run and ISDE are coming up at the end of the month. There have been numerous head on collisions in the past so please plan to ride else where that weekend.

UPCOMING EVENTS:

Saturday 27th-China Hat Poker Run @ 2510 SA

Sunday 28th-China Hat ISDE @ 2510 SA

Saturday May 4th- COMCA Poker Run @ Rd 25 SA

Until Next Month...

Emergency Services

In an emergency call 911

[St. Charles Hospital](#)

Public Safety Contacts

[Deschutes County Sheriff](#)

[Crook County Sheriff](#)

[Jefferson County Sheriff](#)



COHVOPS

Central Oregon Combined Off Highway Vehicle Operations



[East Fort Rock](#)

Open

Winter Conditions

Weather

[Bend Weather](#)

Travel

[ODOT Road Cameras](#)

[Cline Buttes](#)

Open

Winter Conditions

[Rim Butte Jeep Trail](#)

Open

Winter Conditions

Oregon State Parks

[Oregon Parks and Recreation ATV](#)

[Where to Ride](#)

[ATV Safety Training](#)

[ATV Permit Online](#)

[Dirt Bike School](#)

[Millican Plateau](#)

Open

Winter Conditions

[Three Trails](#)

CLOSED

U.S. Forest Service

[Deschutes N.F. Alerts](#)

[Ochoco N.F. Alerts](#)

[Fire News](#)

[Fire Precaution Level](#)

[Buy a Forest Pass Online](#)

[North Millican](#)

CLOSED

[Edison Butte](#)

Open

[South Millican](#)

CLOSED

[Henderson Flats](#)

Open

Bureau of Land

Management

[Prineville District](#)

[BLM Maps on Avenza](#)

[More BLM Information](#)

[ODOT PIT](#)

On Highway 20
25 Miles East of Bend

Open

[Green Mountain](#)

Open

Winter Conditions

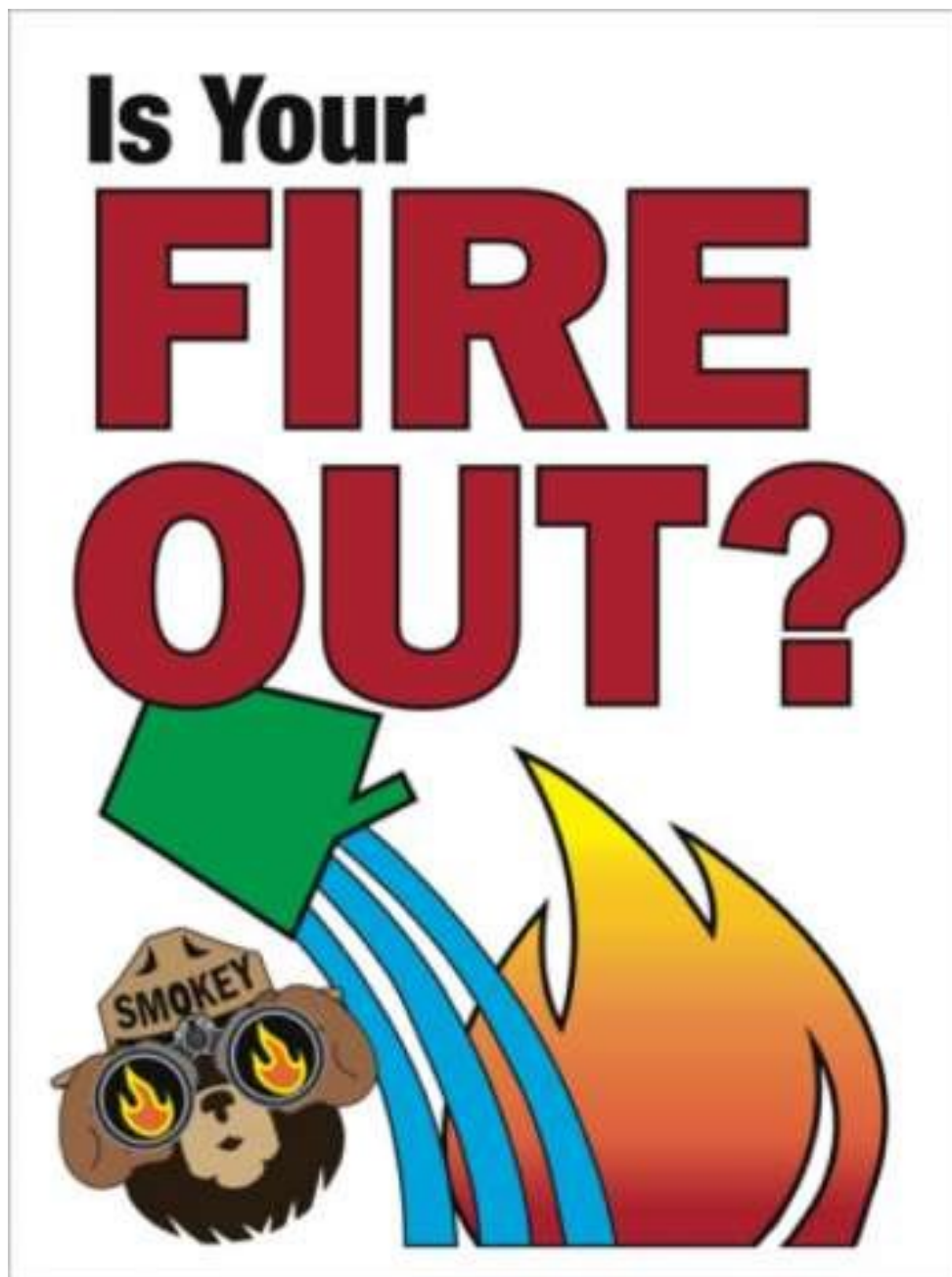
[Rosland Play Area](#)

Open

Click on the Trail Name for Google Map Directions to the Trail System



COHVOPS



campfire safety

Make sure your campfire is DEAD OUT!



Drown the campfire ashes with lots of water.



Stir, add more water and stir again. Be sure all burned material is out cold.



Feel materials with your bare hand. If it is too hot to touch, it's too hot to leave.



COHVOPS

Central Oregon Combined Off Highway Vehicle Operations

Instructions For use in mobile devices with the [Avenza PDF Maps App](#)

If you have access to an Android or Apple mobile device you can take the COHVOPS OHV Trail Maps and the Deschutes Motor Vehicle Use Maps with you using the Avenza PDF maps App. iPhone users: You may need to open "My Maps" in the Avenza App, tap on the "Plus" sign and use the QR code reader available on the App.

Here's how:

- Install the Avenza PDF Maps app.
- The Avenza App has a QR Code Reader on the app.
- Open the QR code reader on Avenza app and scan a QR code from the COHVOPS newsletter. This will take you directly to the Avenza Map Store
- Tap on 'Get This Map' . Next Page: tap on 'Free'. It will take a short time to process the file to make it useable in the app.
- If you are located on the map you will need to tap on the GPS button. to find your location. Make sure you have turned on 'Location' on your phone or device.

[Avenza Help Page](#)

Trail Maps

[East Fort Rock](#)

[37.4 MB](#)



[Edison Butte](#)

[1.5 MB](#)



[Three Trails](#)

[1 MB](#)



[Cline Buttes](#)

[4 MB](#)



[Millican Valley](#)

[5 MB](#)



**Click on Trail Name to Download PDF Map
Scan QR code to download the map into
the Avenza App on your device**

[Santiam Pass](#)

[4 MB](#)



[Rim Butte Jeep Trail](#)



[Henderson Flat](#)

[4 MB](#)



[Green Mountain](#)


[4 MB](#)






COHVOPS

Central Oregon Combined Off Highway Vehicle Operations



! Motor Vehicle Use Maps !

Motor Vehicle Use Maps will provide you with thousands of miles of Forest Service roads that are open to all motorized vehicles. Maps are available free at Forest Service offices throughout the nation for the areas they serve.



Deschutes National Forest Motor Vehicle Use Maps

[MVUM # 1](#)



[MVUM # 2](#)



[MVUM # 3](#)



[MVUM # 4](#)



[MVUM # 5](#)



[MVUM # 6](#)



[MVUM # 7](#)



[MVUM # 8](#)



[MVUM # 9](#)



Ochoco National Forest Motor Vehicle Use Maps

[MVUM #1](#)



[MVUM #2](#)



[MVUM #3](#)



[MVUM #4](#)



Class IV, Side by Sides Where To Ride Your Side by Side

*Class IV, Side by Sides, are only allowed on Shared Use roads while within the OHV system boundaries. Our trails are designated for class I and III only. The flow, safety, and long term trail maintenance of our trails were not engineered for class IV. This includes single seater Side by Sides. Please refer to our OHV system maps and MVUMs to find legal routes.