

Motor Vehicle Use Map

Hiawatha National Forest

Munising Ranger Districts

America's Great Outdoors

Michigan

May 1, 2011




United States
Department of Agriculture
Forest Service
Region 9

Motor Vehicle Use Map



THE PURPOSE AND CONTENTS OF THIS MAP

The designations shown on this motor vehicle use map (MVUM) were made by the responsible official pursuant to 36 CFR 212.51; are effective as of the date on the front cover of this MVUM; and will remain in effect until superceded by next year's MVUM.


Acting Forest Supervisor, Hiawatha National Forest

It is the responsibility of the user to acquire the current MVUM. This MVUM shows the National Forest System roads, National Forest System trails, and the areas on National Forest System lands in the Munising Ranger District that are designated for motor vehicle use pursuant to 36 CFR 212.51. This MVUM also identifies the vehicle classes allowed on each route and in each area; and any seasonal restrictions that apply on those routes and in those areas.

Designation of a road, trail, or area for motor vehicle use by a particular class of vehicle under 36 CFR 212.51 should not be interpreted as encouraging or inviting use or implying that the road, trail, or area is passable, actively maintained, or safe for travel. Motor vehicle designations include parking along designated routes and at facilities associated with designated routes when it is safe to do so and when not causing damage to National Forest System resources. Seasonal weather conditions and natural events may render designated roads and trails impassable for extended periods. Designated areas may contain dangerous or impassable terrain. Many designated roads and trails may be passable only by high-clearance vehicles or four-wheel-drive vehicles. Maintenance of designated roads and trails will depend on available resources, and many may receive little maintenance.

This motor vehicle use map identifies those roads, trails, and areas designated for the motor vehicle use under 36 CFR 212.51 for the purpose of enforcing the prohibition at 36 CFR 261.13. This is a limited purpose. The other public roads are shown for information and navigation purposes only and are not subject to designation under the Forest Service travel management regulation.

These designations apply only to National Forest System roads, National Forest System trails, and areas on National Forest System lands.

OPERATOR RESPONSIBILITIES

Operating a motor vehicle on National Forest System roads, National Forest System trails, and in areas on National Forest System lands carries a greater responsibility than operating that vehicle in a city or other developed setting. Not only must you know and follow all applicable traffic laws, you need to show concern for the environment as well as other forest users. The misuse of motor vehicles can lead to the temporary or permanent closure of any designated road, trail, or area. As a motor vehicle operator, you are also subject to State traffic law, including State requirements for licensing, registration, and operation of the vehicle in question.

Motor vehicle use, especially off-highway vehicle use, involves inherent risks that may cause property damage, serious injury, and possibly death to participants. Drive cautiously and anticipate rough surfaces and features such as snow, mud, vegetation, and water crossings common to remote driving conditions. By your Participation, you voluntarily assume full responsibility for these damages, risks, and dangers. Take care at all times to protect yourself and those under your responsibility.

Much of the Hiawatha National Forest is remote. Medical assistance may not be readily available. Cellular telephones do not work in many areas of the Hiawatha National Forest. Operators should take adequate food, water, first-aid supplies, and other equipment appropriate for the conditions and expected weather.

ALWAYS REMEMBER TO RESPECT PRIVATE LAND! PROTECT YOUR PRIVILEGE. STAY ON DESIGNATED ROADS, TRAILS, AND IN DESIGNATED AREAS.

Read and understand this map in its entirety. If you have questions, please contact the Hiawatha National Forest for clarification.

As a motor vehicle operator on a National Forest System road, trail, or area, you must comply with this map, as well as all Federal, State, and local laws and regulations. Compliance with these rules is your responsibility.

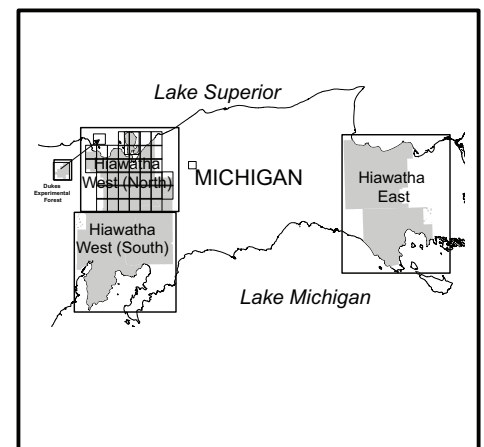
The U.S. Department of Agriculture (USDA) prohibits discrimination in all its programs and activities on the basis of race, color, national origin, age, disability, and where applicable, sex, marital status, familial status, parental status, religion, sexual orientation, genetic information, political beliefs, reprisal, or because all or part of an individual's income is derived from any public assistance program. (Not all prohibited bases apply to all programs.) Persons with disabilities who require alternative means for communication of program information (Braille, large print, audiotape, etc.) should contact USDA's TARGET Center at (202) 720-2600 (voice and TDD). To file a complaint of discrimination, write to USDA, Director, Office of Civil Rights, 1400 Independence Avenue, S.W., Washington, D.C. 20250-9410, or call (800) 795-3272 (voice) or (202) 720-6382 (TDD). USDA is an equal opportunity provider and employer.

Motorized vehicle use off designated roads and trails for the purpose of game retrieval is not permitted.

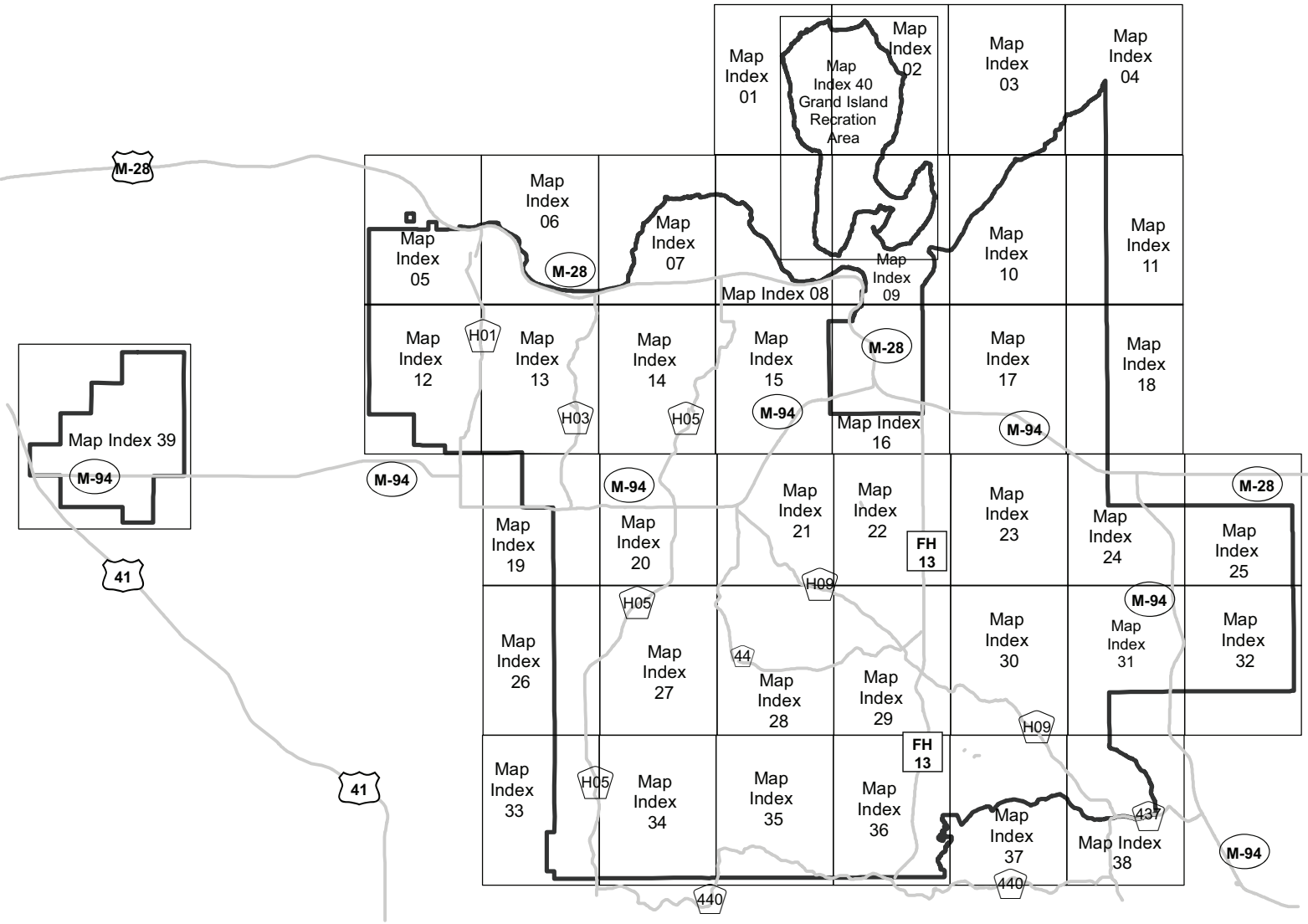
Motorized dispersed camping is prohibited off designated routes. Obtain a forest visitor map from your USDA-FS office for more information.

Motor vehicle designations include parking along designated routes and at facilities associated with designated routes when it is safe to do so and when not causing damage to National Forest System Resources.

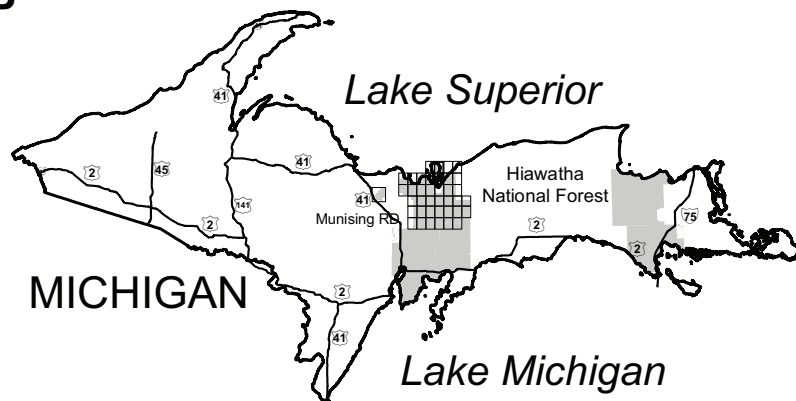
VICINITY MAP


































Hiawatha National Forest Motor Vehicle Use Map Index





























VICINITY MAP




































Seasonal and Special Vehicle Designations

Route Number	Legend	Special Vehicle Designation	Dates Allowed	Beginning Mile Post	Ending Mile Post
2019	 Roads open to all Vehicles, with Seasonal Designation	Seasonal Designation	04/01-11/30	0.000	0.300
2149	 Roads open to all Vehicles, with Seasonal Designation	Seasonal Designation	04/01-11/30	0.029	1.190
2149A	 Roads open to all Vehicles, with Seasonal Designation	Seasonal Designation	04/01-11/30	0.000	1.400
2149E	 Roads open to all Vehicles, with Seasonal Designation	Seasonal Designation	04/01-11/30	0.000	0.800
2163	 Roads open to all Vehicles, with Seasonal Designation	Seasonal Designation	04/01-11/30	0.000	0.623
2216	 Roads open to highway legal vehicles only, with Seasonal Designation	Seasonal Designation	04/01-11/30	0.000	0.400
2238	 Roads open to all Vehicles, with Seasonal Designation	Seasonal Designation	04/01-12/31	0.000	1.200
2250	 Roads open to all Vehicles, with Seasonal Designation	Seasonal Designation	04/01-11/30	0.000	1.150
2256	 Roads open to highway legal vehicles only, with Seasonal Designation	Seasonal Designation	05/15-09/30	0.000	1.800
2256A	 Roads open to highway legal vehicles only, with Seasonal Designation	Seasonal Designation	05/15-09/30	0.000	0.100
2256B	 Roads open to highway legal vehicles only, with Seasonal Designation	Seasonal Designation	05/15-09/30	0.000	0.200
2256C	 Roads open to highway legal vehicles only, with Seasonal Designation	Seasonal Designation	05/15-09/30	0.000	0.300
2259M	 Roads open to all Vehicles, with Seasonal Designation	Seasonal Designation	04/01-11/30	0.000	0.100
2269	 Roads open to highway legal vehicles only, with Seasonal Designation	Seasonal Designation	04/01-11/30	0.400	6.000
2272	 Roads open to all Vehicles, with Seasonal Designation	Seasonal Designation	04/01-11/30	0.000	1.000
2274	 Roads open to all Vehicles, with Seasonal Designation	Seasonal Designation	04/01-11/30	2.419	3.634
2275	 Roads open to highway legal vehicles only, with Seasonal Designation	Seasonal Designation	05/15-09/30	0.000	1.600
2275D	 Roads open to highway legal vehicles only, with Seasonal Designation	Seasonal Designation	05/15-09/30	0.000	0.330
2276	 Roads open to all Vehicles, with Seasonal Designation	Seasonal Designation	04/01-11/30	1.020	7.387
2276	 Roads open to all Vehicles, with Seasonal Designation	Seasonal Designation	04/01-11/30	8.250	9.500
2302	 Roads open to all Vehicles, with Seasonal Designation	Seasonal Designation	09/10-11/30	0.750	6.040
2468	 Roads open to all Vehicles, with Seasonal Designation	Seasonal Designation	04/01-11/30	0.000	1.680
2473	 Roads open to highway legal vehicles only, with Seasonal Designation	Seasonal Designation	04/01-12/31	0.000	3.039
2473	 Roads open to all Vehicles, with Seasonal Designation	Seasonal Designation	04/01-12/31	4.476	5.770
2475	 Roads open to all Vehicles, with Seasonal Designation	Seasonal Designation	04/01-12/31	0.000	1.860
2483	 Roads open to all Vehicles, with Seasonal Designation	Seasonal Designation	04/01-11/30	0.394	2.624
2483	 Roads open to all Vehicles, with Seasonal Designation	Seasonal Designation	04/01-11/30	3.320	4.410
2501	 Roads open to all Vehicles, with Seasonal Designation	Seasonal Designation	04/01-11/30	0.000	8.900
2502	 Roads open to all Vehicles, with Seasonal Designation	Seasonal Designation	04/01-11/30	0.000	0.300
2504	 Roads open to all Vehicles, with Seasonal Designation	Seasonal Designation	04/01-11/30	0.000	0.240
2513	 Roads open to all Vehicles, with Seasonal Designation	Seasonal Designation	04/01-11/30	0.000	1.200

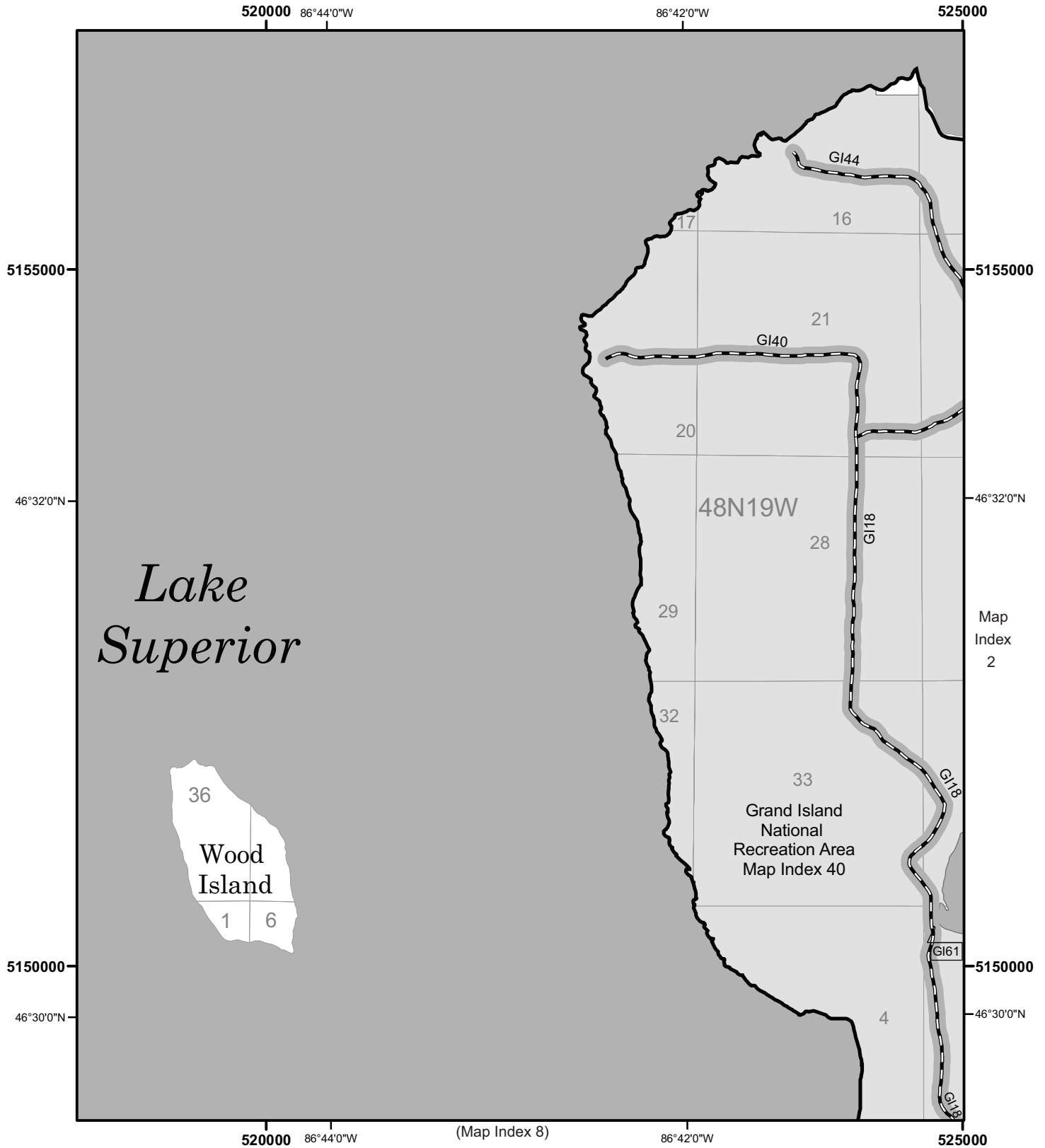
Seasonal and Special Vehicle Designations

Route Number	Legend	Special Vehicle Designation	Dates Allowed	Beginning Mile Post	Ending Mile Post
2519A	 Roads open to all Vehicles, with Seasonal Designation	Seasonal Designation	04/01-11/30	0.000	0.220
2559	 Roads open to all Vehicles, with Seasonal Designation	Seasonal Designation	04/01-11/30	0.000	1.924
2567A	 Roads open to all Vehicles, with Seasonal Designation	Seasonal Designation	04/01-11/30	0.000	0.200
2583	 Roads open to all Vehicles, with Seasonal Designation	Seasonal Designation	04/01-11/30	1.000	2.276
2596A	 Roads open to highway legal vehicles only, with Seasonal Designation	Seasonal Designation	05/15-09/30	0.000	0.400
2720	 Roads open to all Vehicles, with Seasonal Designation	Seasonal Designation	04/01-11/30	0.000	1.600
8109	 Roads open to all Vehicles, with Seasonal Designation	Seasonal Designation	04/01-11/30	5.600	18.200
8109	 Roads open to all Vehicles, with Seasonal Designation	Seasonal Designation	04/01-11/30	19.800	22.100
GI02	 Roads open to all Vehicles, with Seasonal Designation	Seasonal Designation	10/06-12/31	0.000	2.483
GI02	 Roads open to highway legal vehicles only, with Seasonal Designation	Seasonal Designation	04/15-06/15	0.000	2.483
GI03	 Roads open to all Vehicles, with Seasonal Designation	Seasonal Designation	10/06-12/31	0.000	0.207
GI03	 Roads open to highway legal vehicles only, with Seasonal Designation	Seasonal Designation	04/15-06/15	0.000	0.207
GI106	 Roads open to all Vehicles, with Seasonal Designation	Seasonal Designation	10/06-12/31	0.000	0.900
GI106	 Roads open to highway legal vehicles only, with Seasonal Designation	Seasonal Designation	04/15-06/15	0.000	0.900
GI15	 Roads open to all Vehicles, with Seasonal Designation	Seasonal Designation	10/06-12/31	0.000	1.900
GI15	 Roads open to highway legal vehicles only, with Seasonal Designation	Seasonal Designation	04/15-06/15	0.000	1.900
GI17	 Roads open to all Vehicles, with Seasonal Designation	Seasonal Designation	10/06-12/31	2.900	3.320
GI17	 Roads open to highway legal vehicles only, with Seasonal Designation	Seasonal Designation	04/15-06/15	2.900	3.320
GI18	 Roads open to all Vehicles, with Seasonal Designation	Seasonal Designation	10/06-12/31	0.000	8.373
GI18	 Roads open to highway legal vehicles only, with Seasonal Designation	Seasonal Designation	04/15-06/15	0.000	8.373
GI19	 Roads open to all Vehicles, with Seasonal Designation	Seasonal Designation	10/06-12/31	0.000	0.400
GI19	 Roads open to highway legal vehicles only, with Seasonal Designation	Seasonal Designation	04/15-06/15	0.000	0.400
GI40	 Roads open to all Vehicles, with Seasonal Designation	Seasonal Designation	10/06-12/31	0.000	1.500
GI40	 Roads open to highway legal vehicles only, with Seasonal Designation	Seasonal Designation	04/15-06/15	0.000	1.500
GI44	 Roads open to all Vehicles, with Seasonal Designation	Seasonal Designation	10/06-12/31	0.000	0.500
GI44	 Roads open to highway legal vehicles only, with Seasonal Designation	Seasonal Designation	04/15-06/15	0.000	0.500

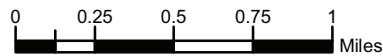
Short Route Table

Route Number	Legend	Length of Road
2172A	 Roads open to all Vehicles	0.100
2173A	 Roads open to highway legal vehicles only	0.100
2173B	 Roads open to all Vehicles	0.010
2216A	 Roads open to highway legal vehicles only	0.010
2246J	 Roads open to all Vehicles	0.020
2254C	 Roads open to all Vehicles	0.050
2257D	 Roads open to all Vehicles	0.100
2288B	 Roads open to all Vehicles	0.030
2416D	 Roads open to all Vehicles	0.150
2473DB	 Roads open to all Vehicles	0.150
2482H	 Roads open to all Vehicles	0.018
2489	 Roads open to all Vehicles	0.100
2502B	 Roads open to all Vehicles	0.020
2504BB	 Roads open to all Vehicles	0.100
2564	 Roads open to all Vehicles	0.100
2595A	 Roads open to all Vehicles	0.080
2609B	 Roads open to highway legal vehicles only	0.080
2723B	 Roads open to all Vehicles	0.070
2847	 Roads open to all Vehicles	0.030
2866	 Roads open to all Vehicles	0.190
8109EA	 Roads open to all Vehicles	0.150
A02C	 Roads open to all Vehicles	0.200
A02P	 Roads open to all Vehicles	0.020
A06J	 Roads open to all Vehicles	0.030
A15A	 Roads open to all Vehicles	0.060
A15F	 Roads open to all Vehicles	0.200
G161	 Roads open to all Vehicles	0.020
M100A	 Roads open to all Vehicles	0.030
M10F	 Roads open to all Vehicles	0.200
M38C	 Roads open to all Vehicles	0.200
M86D	 Roads open to all Vehicles	0.042
M95F	 Roads open to all Vehicles	0.080
M95G	 Roads open to highway legal vehicles only	0.080

Motor Vehicle Use Map 2011



LEGEND

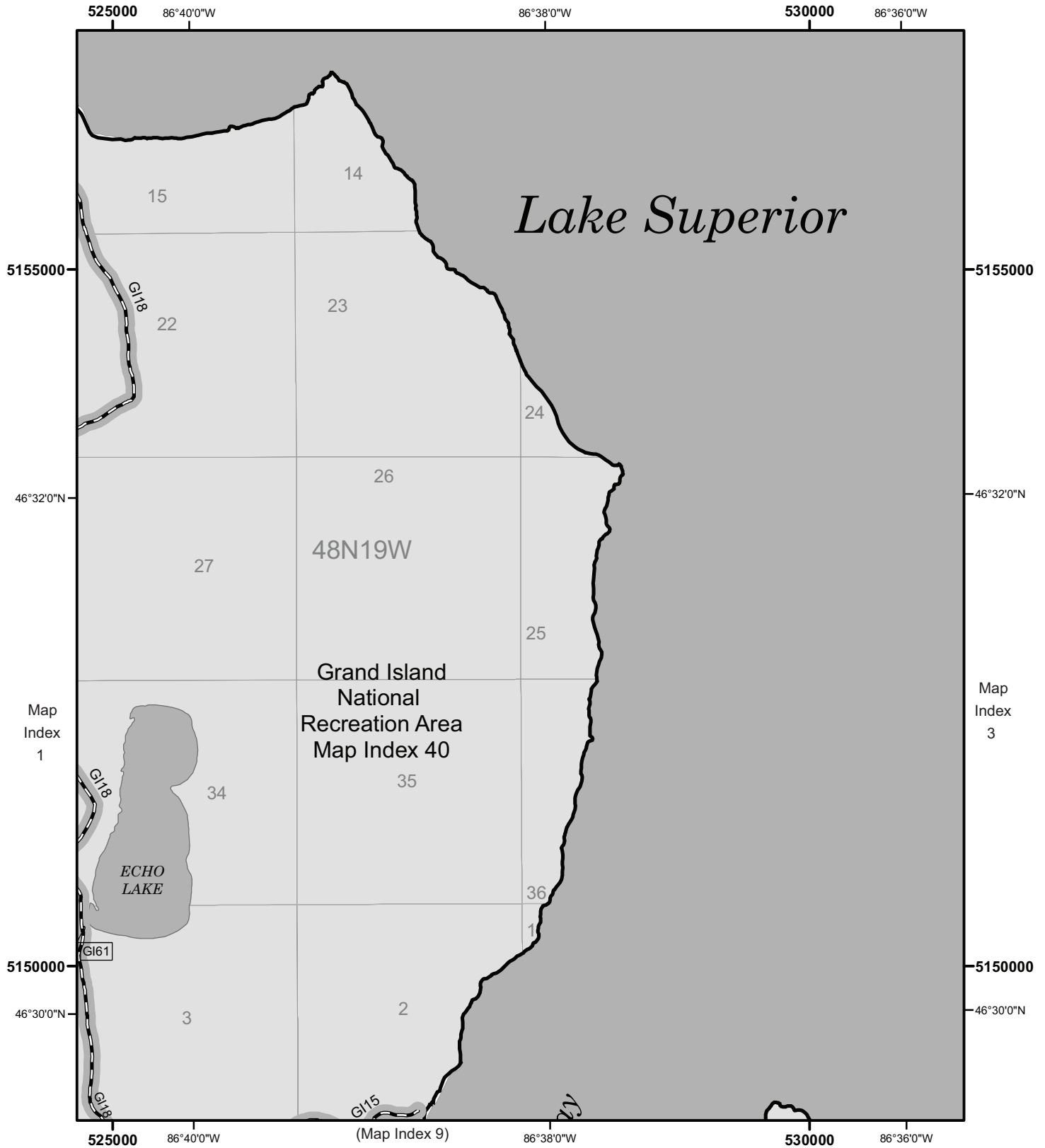


North American Datum of 1983 (NAD 83)
 Universal Transverse Mercator, zone 16 FS-873-0910

Roads Open to Highway Legal Vehicles Only	Highways, US, State	Forest or Unit Boundary	Township and Range Lines
Roads Open to All Vehicles	Other Public Roads	National Forest System Lands	Section Lines
Trails Open to Vehicles 50" or Less in Width	Other Public Trails	Non-National Forest System Lands within the National Forest	Information Site
Seasonal Designation (See Table) (Used along with road or trail listed above)	Short Route Identifier	Wilderness	
	Open To Cross Country Travel	Political Boundary	
		Lakes and Rivers	



Motor Vehicle Use Map 2011

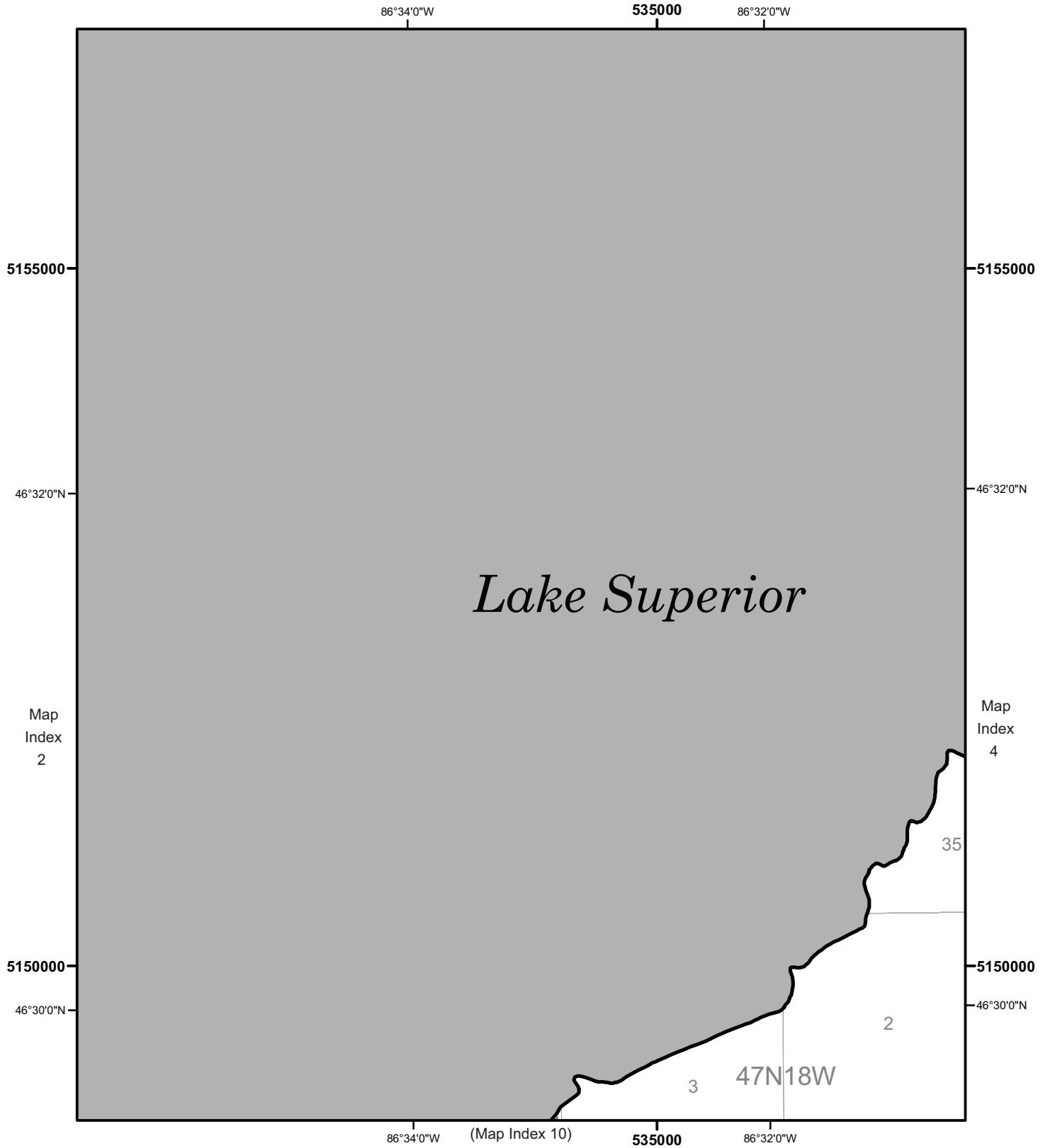


LEGEND

Roads Open to Highway Legal Vehicles Only	Highways, US, State	Forest or Unit Boundary	Township and Range Lines
Roads Open to All Vehicles	Other Public Roads	National Forest System Lands	Section Lines
Trails Open to Vehicles 50" or Less in Width	Other Public Trails	Non-National Forest System Lands within the National Forest	Information Site
Seasonal Designation (See Table) (Used along with road or trail listed above)	Short Route Identifier	Wilderness	
	Open To Cross Country Travel	Political Boundary	
		Lakes and Rivers	

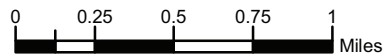
North American Datum of 1983 (NAD 83)
 Universal Transverse Mercator, zone 16 FS-873-0910





LEGEND

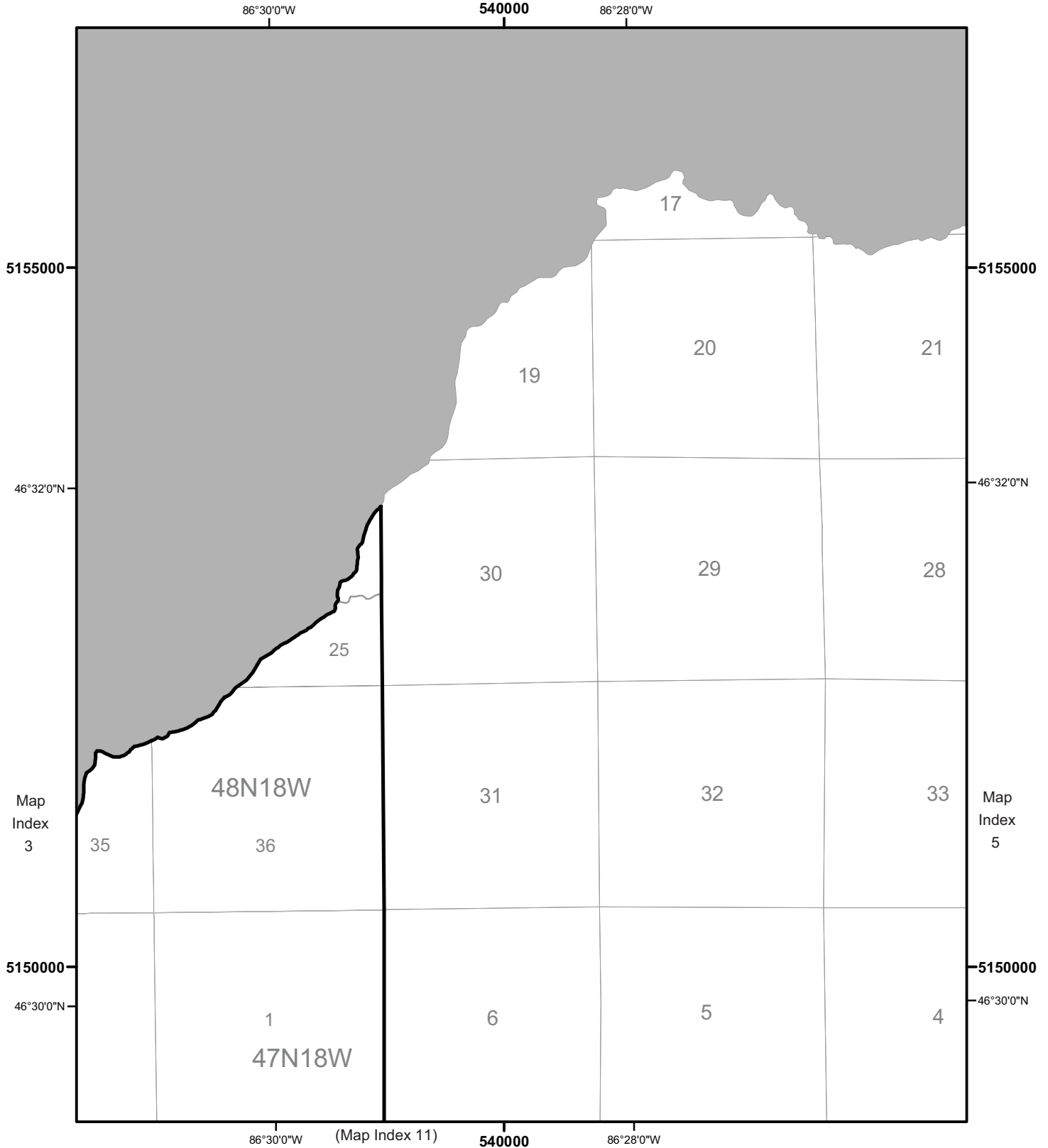
Roads Open to Highway Legal Vehicles Only	Highways, US, State	Forest or Unit Boundary	Township and Range Lines
Roads Open to All Vehicles	Other Public Roads	National Forest System Lands	Section Lines
Trails Open to Vehicles 50" or Less in Width	Other Public Trails	Non-National Forest System Lands within the National Forest Wilderness	Information Site
Seasonal Designation (See Table) (Used along with road or trail listed above)	Short Route Identifier	Political Boundary	
Open To Cross Country Travel	Lakes and Rivers		



North American Datum of 1983 (NAD 83)
Universal Transverse Mercator, zone 16 FS-873-0910

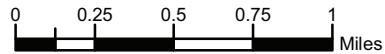


Motor Vehicle Use Map 2011



LEGEND

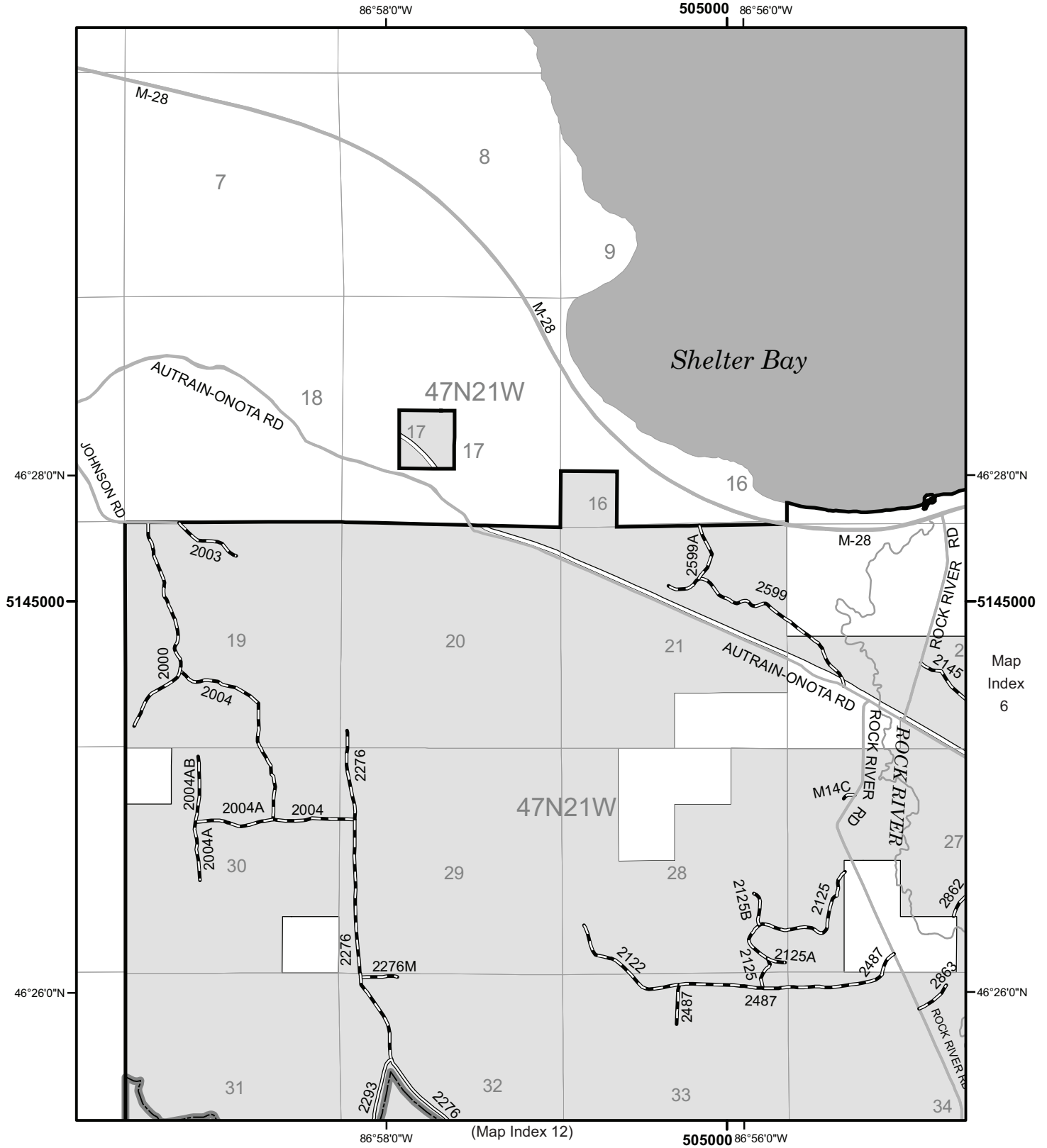
Roads Open to Highway Legal Vehicles Only	Highways, US, State	Forest or Unit Boundary	National Forest System Lands	Township and Range Lines
Roads Open to All Vehicles	Other Public Roads	National Forest System Lands within the National Forest Wilderness	Non-National Forest System Lands	Section Lines
Trails Open to Vehicles 50" or Less in Width	Other Public Trails	Political Boundary	Information Site	
Seasonal Designation (See Table) (Used along with road or trail listed above)	Short Route Identifier	Lakes and Rivers		
Open To Cross Country Travel				



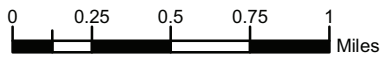
North American Datum of 1983 (NAD 83)
 Universal Transverse Mercator, zone 16 FS-873-0910



Motor Vehicle Use Map 2011



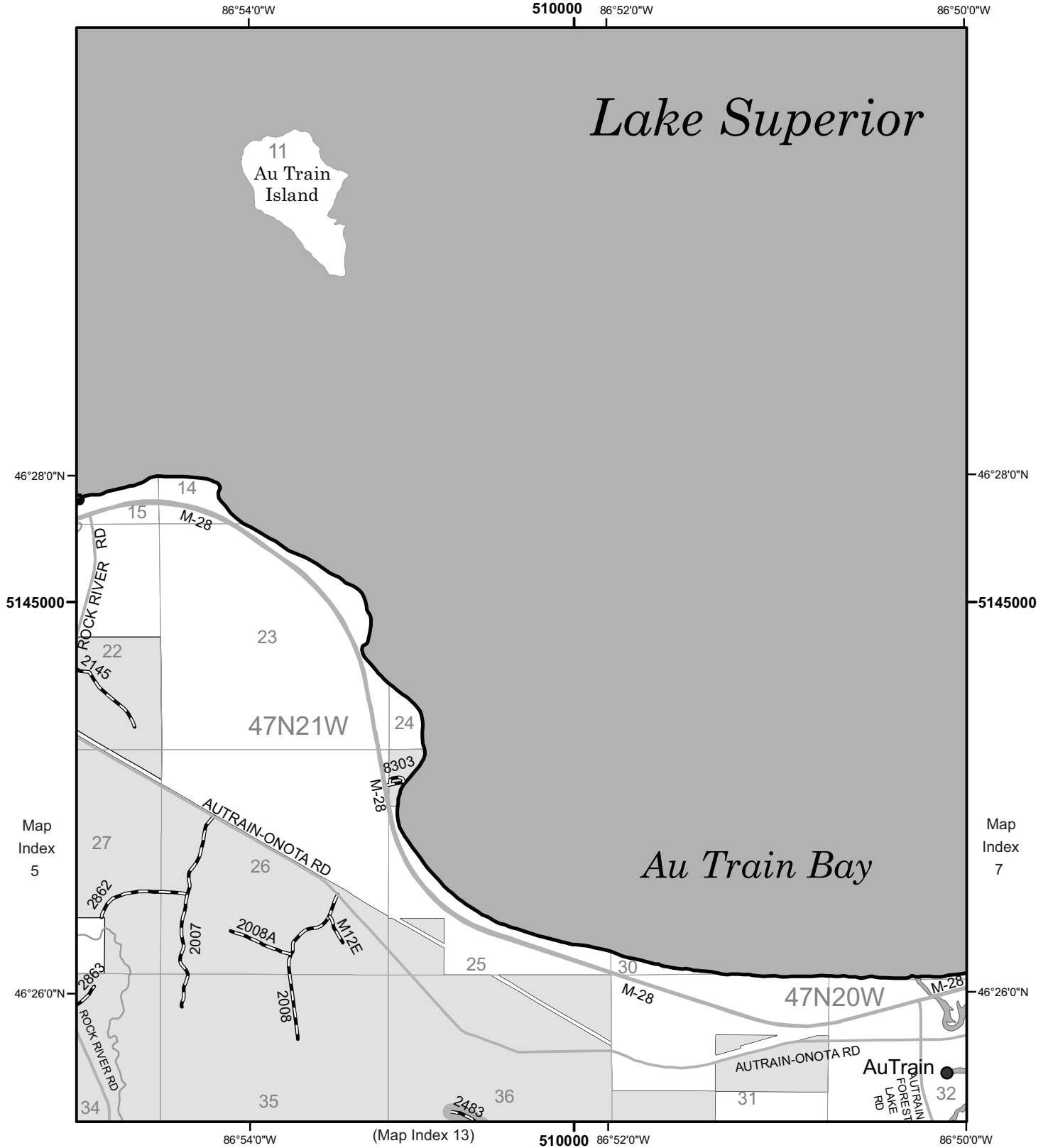
LEGEND



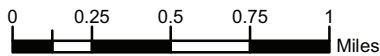
North American Datum of 1983 (NAD 83)
 Universal Transverse Mercator, zone 16 FS-873-0910

Roads Open to Highway Legal Vehicles Only	Highways, US, State	Forest or Unit Boundary	Township and Range Lines
Roads Open to All Vehicles	Other Public Roads	National Forest System Lands	Section Lines
Trails Open to Vehicles 50" or Less in Width	Other Public Trails	Non-National Forest System Lands within the National Forest Wilderness	Information Site
Seasonal Designation (See Table) (Used along with road or trail listed above)	Short Route Identifier	Political Boundary	
	Open To Cross Country Travel	Lakes and Rivers	





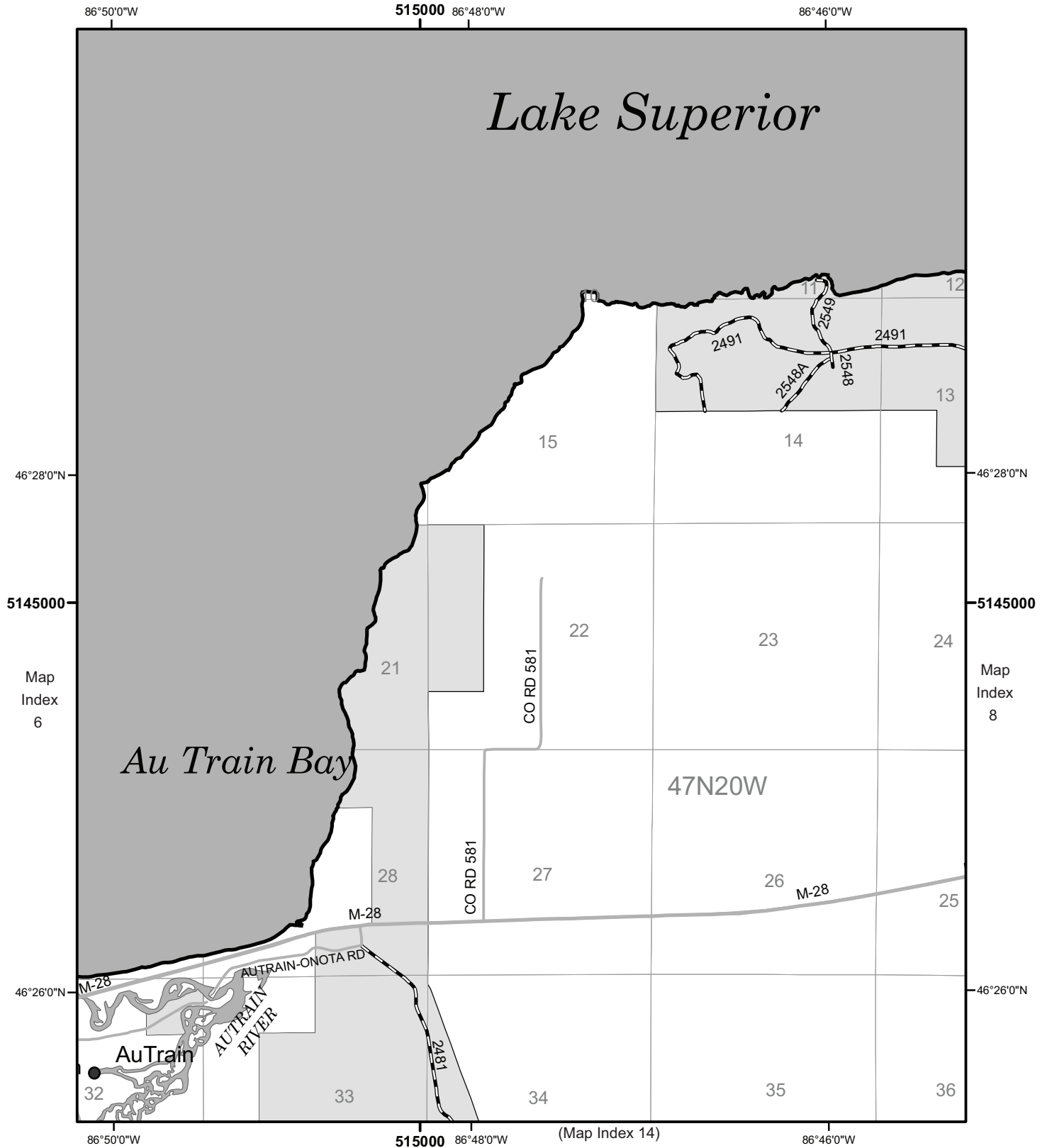
LEGEND



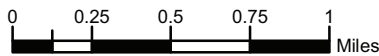
North American Datum of 1983 (NAD 83)
 Universal Transverse Mercator, zone 16 FS-873-0910

Roads Open to Highway Legal Vehicles Only	Highways, US, State	Forest or Unit Boundary	Township and Range Lines
Roads Open to All Vehicles	Other Public Roads	National Forest System Lands	Section Lines
Trails Open to Vehicles 50" or Less in Width	Other Public Trails	Non-National Forest System Lands within the National Forest Wilderness	Information Site
Seasonal Designation (See Table) (Used along with road or trail listed above)	70333 Short Route Identifier	Political Boundary	
	Open To Cross Country Travel	Lakes and Rivers	





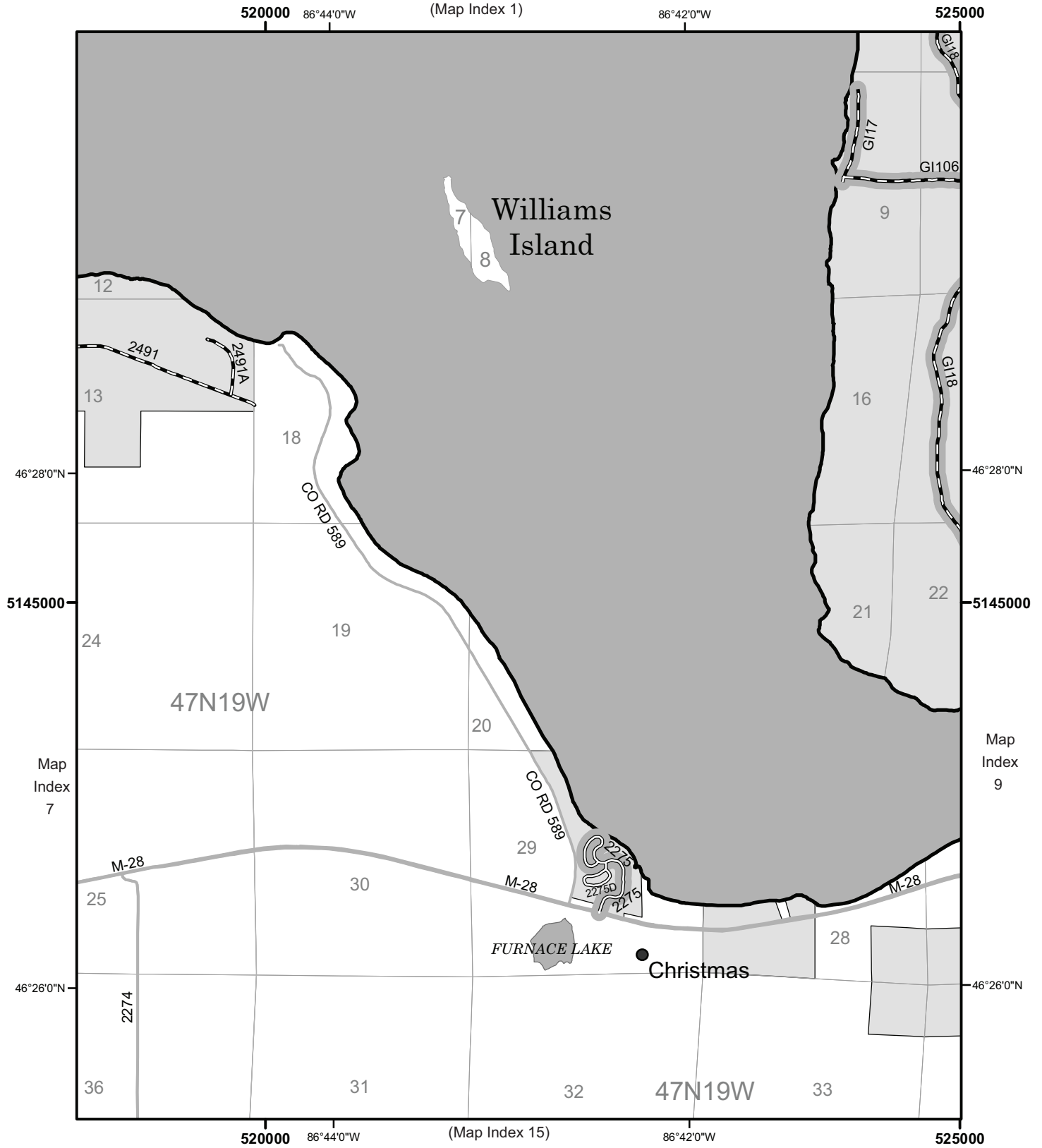
LEGEND



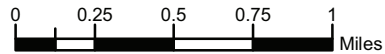
North American Datum of 1983 (NAD 83)
 Universal Transverse Mercator, zone 16 FS-873-0910

Roads Open to Highway Legal Vehicles Only	Highways, US, State	Forest or Unit Boundary	Township and Range Lines
Roads Open to All Vehicles	Other Public Roads	National Forest System Lands	Section Lines
Trails Open to Vehicles 50" or Less in Width	Other Public Trails	Non-National Forest System Lands within the National Forest Wilderness	Information Site
Seasonal Designation (See Table) (Used along with road or trail listed above)	70333 Short Route Identifier	Political Boundary	
Open To Cross Country Travel	Lakes and Rivers		





LEGEND

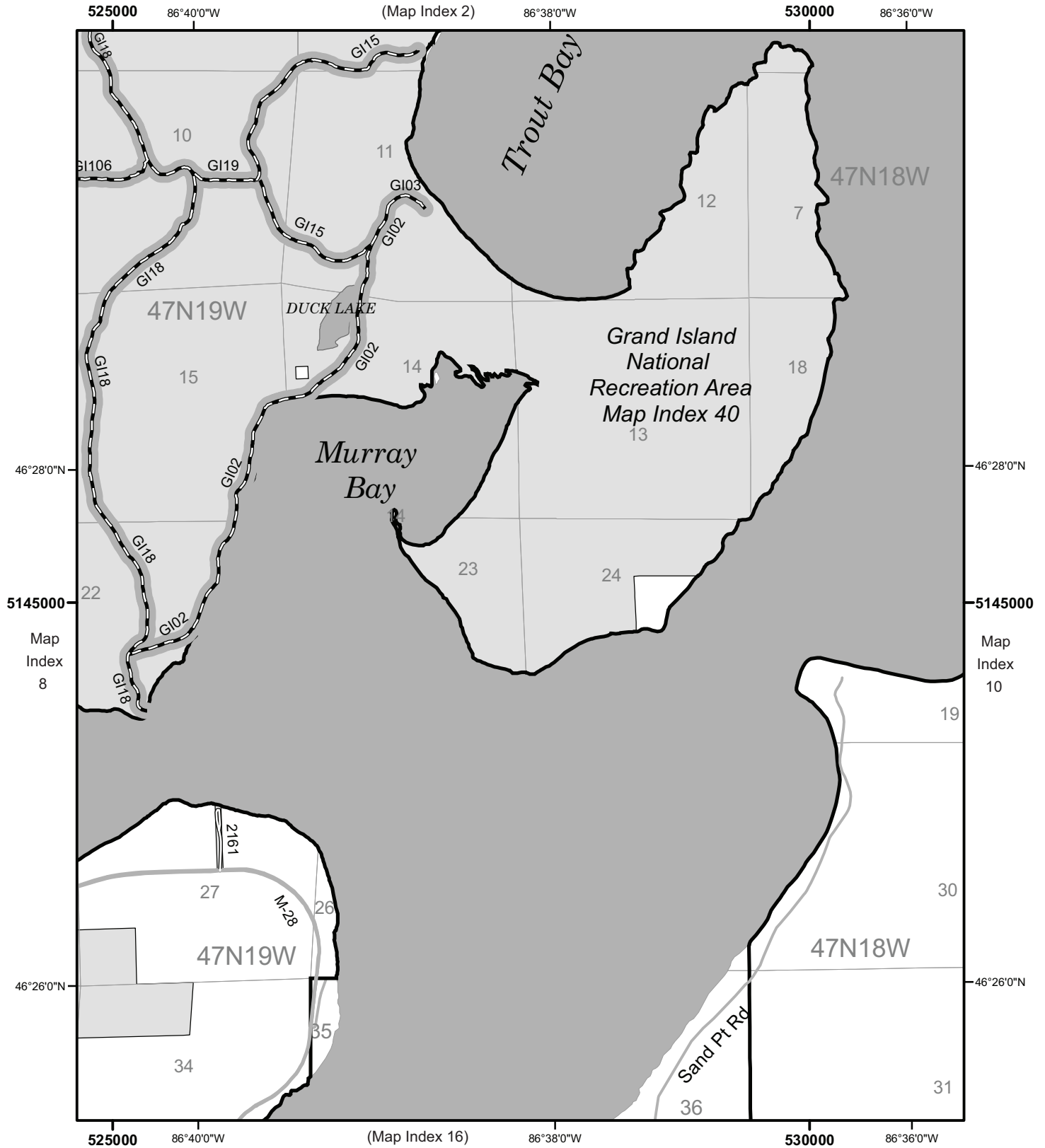


North American Datum of 1983 (NAD 83)
 Universal Transverse Mercator, zone 16 FS-873-0910

Roads Open to Highway Legal Vehicles Only	Highways, US, State	Forest or Unit Boundary	National Forest System Lands
Roads Open to All Vehicles	Other Public Roads	Non-National Forest System Lands within the National Forest	Township and Range Lines
Trails Open to Vehicles 50" or Less in Width	Other Public Trails	Wilderness	Section Lines
Seasonal Designation (See Table) (Used along with road or trail listed above)	Short Route Identifier	Political Boundary	Information Site
Open To Cross Country Travel	Lakes and Rivers		

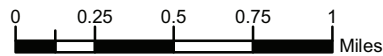


Motor Vehicle Use Map 2011



LEGEND

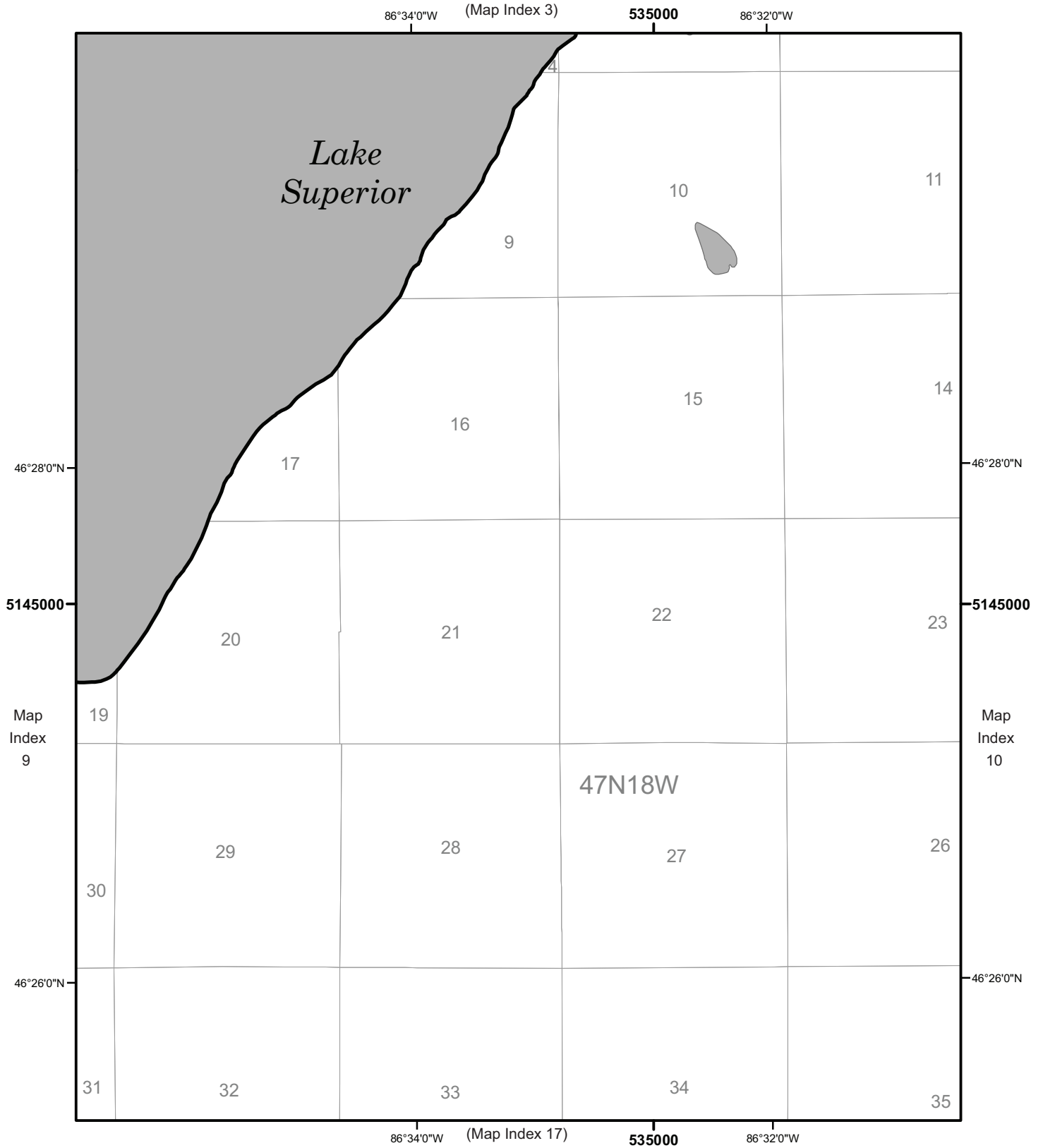
Roads Open to Highway Legal Vehicles Only	Highways, US, State	Forest or Unit Boundary	Township and Range Lines
Roads Open to All Vehicles	Other Public Roads	National Forest System Lands	Section Lines
Trails Open to Vehicles 50" or Less in Width	Other Public Trails	Non-National Forest System Lands within the National Forest Wilderness	Information Site
Seasonal Designation (See Table) (Used along with road or trail listed above)	Short Route Identifier	Political Boundary	
	Open To Cross Country Travel	Lakes and Rivers	



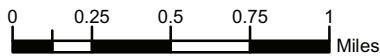
North American Datum of 1983 (NAD 83)
 Universal Transverse Mercator, zone 16 FS-873-0910



Motor Vehicle Use Map 2011



LEGEND

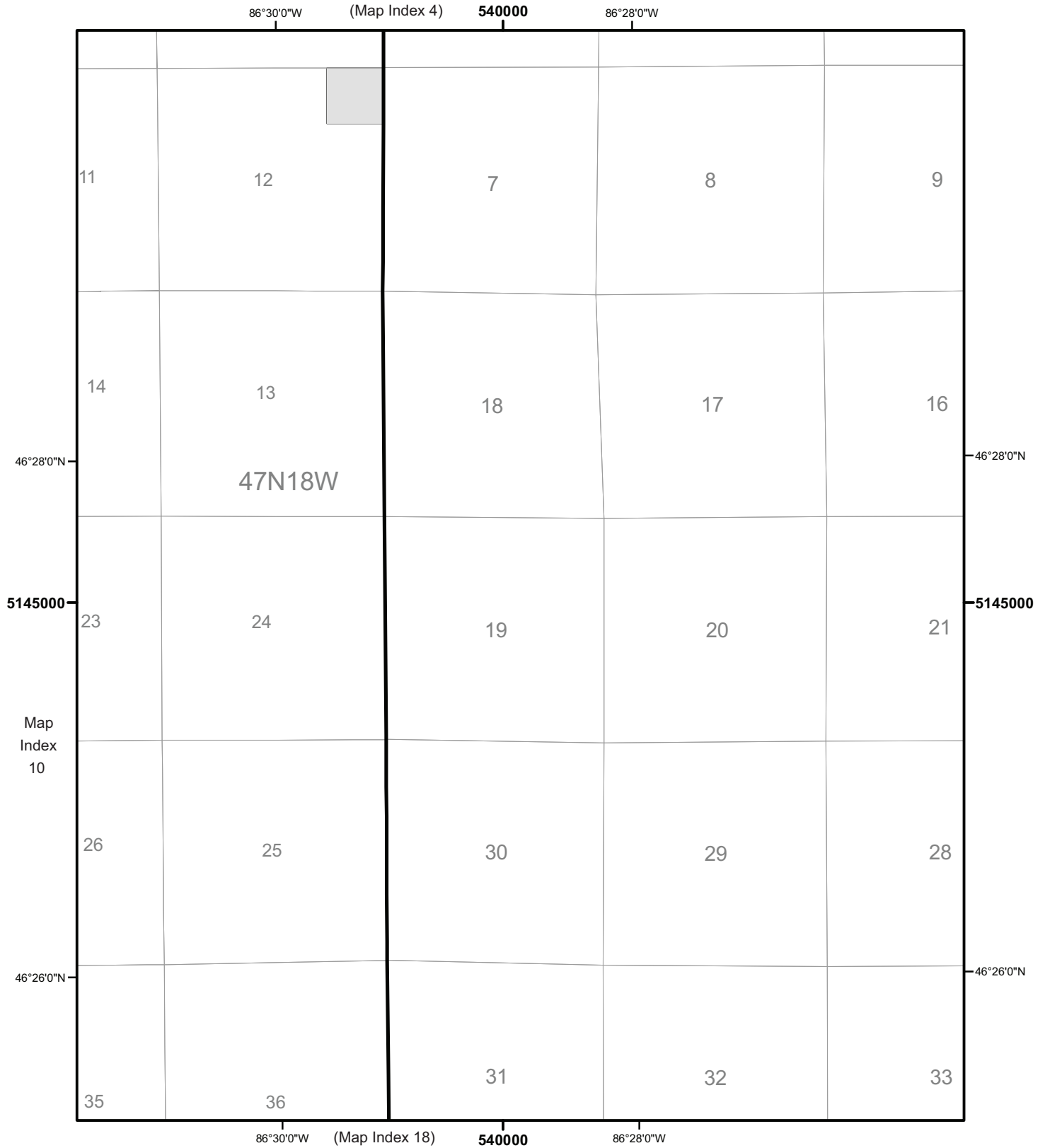


North American Datum of 1983 (NAD 83)
 Universal Transverse Mercator, zone 16 FS-873-0910

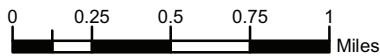
Roads Open to Highway Legal Vehicles Only	Highways, US, State	Forest or Unit Boundary	Township and Range Lines
Roads Open to All Vehicles	Other Public Roads	National Forest System Lands	Section Lines
Trails Open to Vehicles 50" or Less in Width	Other Public Trails	Non-National Forest System Lands within the National Forest	Information Site
Seasonal Designation (See Table) (Used along with road or trail listed above)	Short Route Identifier	Wilderness	
	Open To Cross Country Travel	Political Boundary	
		Lakes and Rivers	



Motor Vehicle Use Map 2011



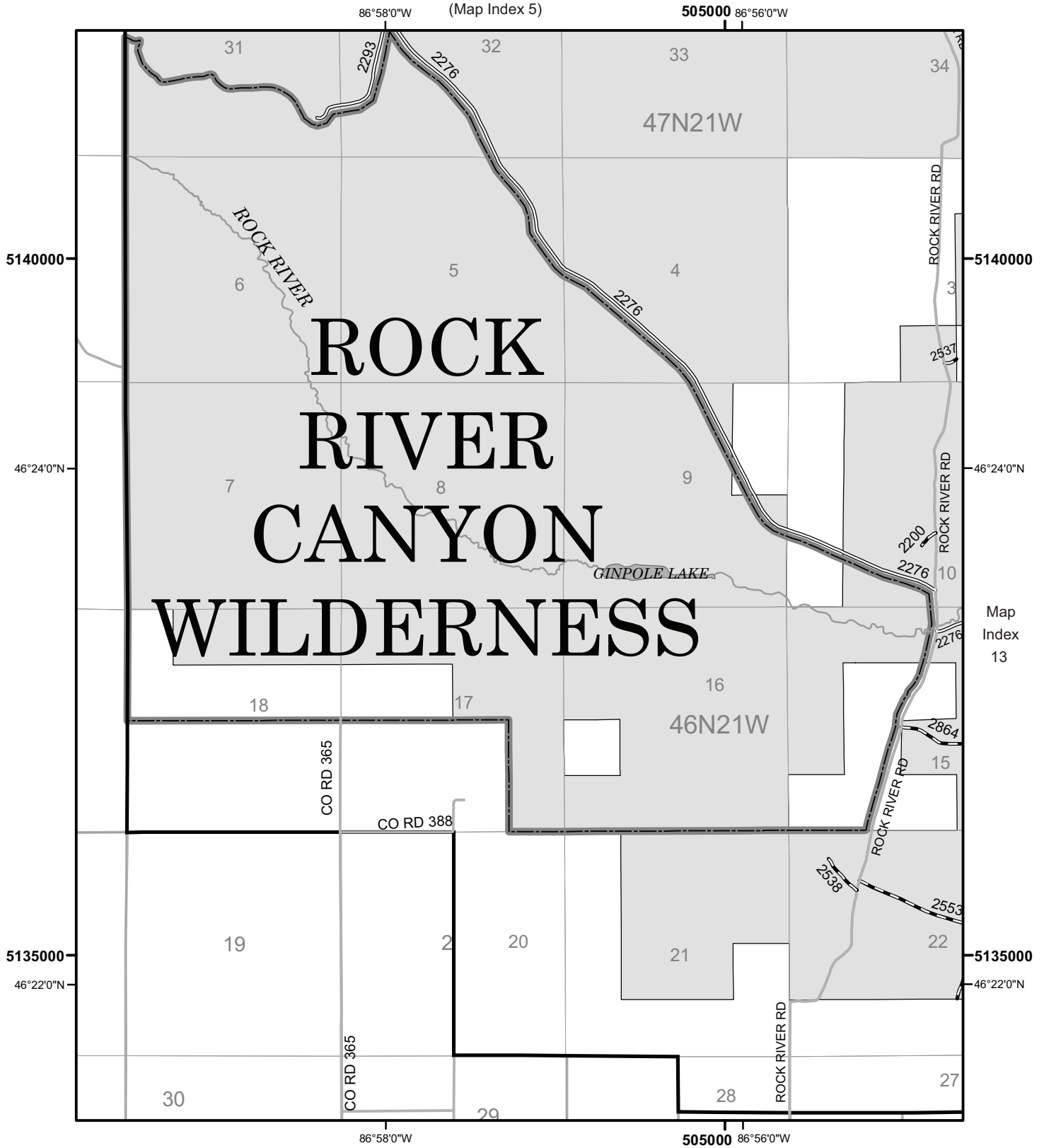
LEGEND



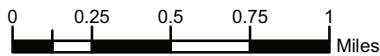
North American Datum of 1983 (NAD 83)
 Universal Transverse Mercator, zone 16 FS-873-0910

Roads Open to Highway Legal Vehicles Only	Highways, US, State	Forest or Unit Boundary	Township and Range Lines
Roads Open to All Vehicles	Other Public Roads	National Forest System Lands	Section Lines
Trails Open to Vehicles 50" or Less in Width	Other Public Trails	Non-National Forest System Lands within the National Forest Wilderness	Information Site
Seasonal Designation (See Table) (Used along with road or trail listed above)	Short Route Identifier	Political Boundary	
	Open To Cross Country Travel	Lakes and Rivers	





LEGEND

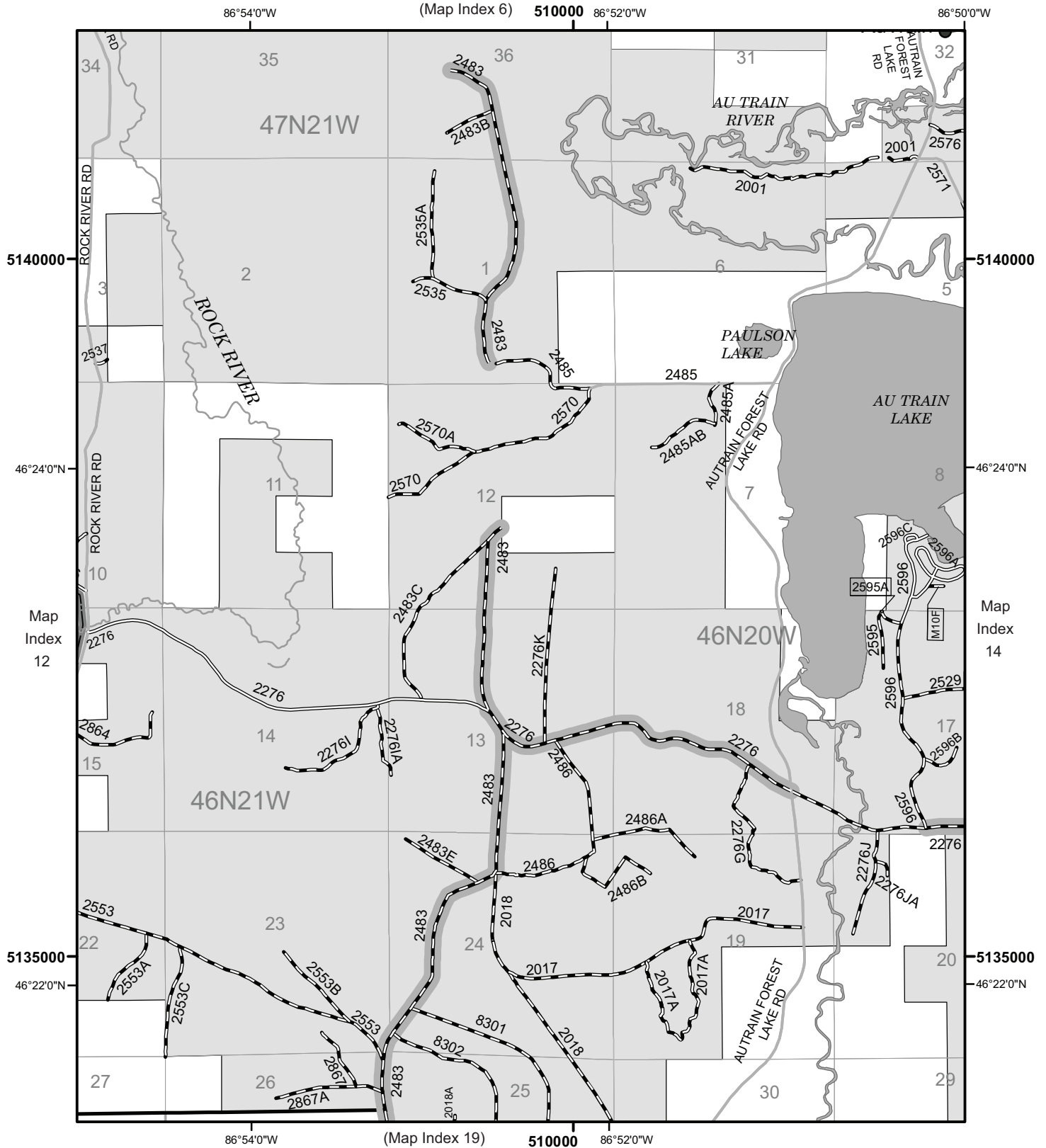


North American Datum of 1983 (NAD 83)
 Universal Transverse Mercator, zone 16 FS-873-0910

Roads Open to Highway Legal Vehicles Only	Highways, US, State	Forest or Unit Boundary	Township and Range Lines
Roads Open to All Vehicles	Other Public Roads	National Forest System Lands	Section Lines
Trails Open to Vehicles 50" or Less in Width	Other Public Trails	Non-National Forest System Lands within the National Forest Wilderness	Information Site
Seasonal Designation (See Table) (Used along with road or trail listed above)	70333 Short Route Identifier	Political Boundary	
	Open To Cross Country Travel	Lakes and Rivers	



Motor Vehicle Use Map 2011



LEGEND

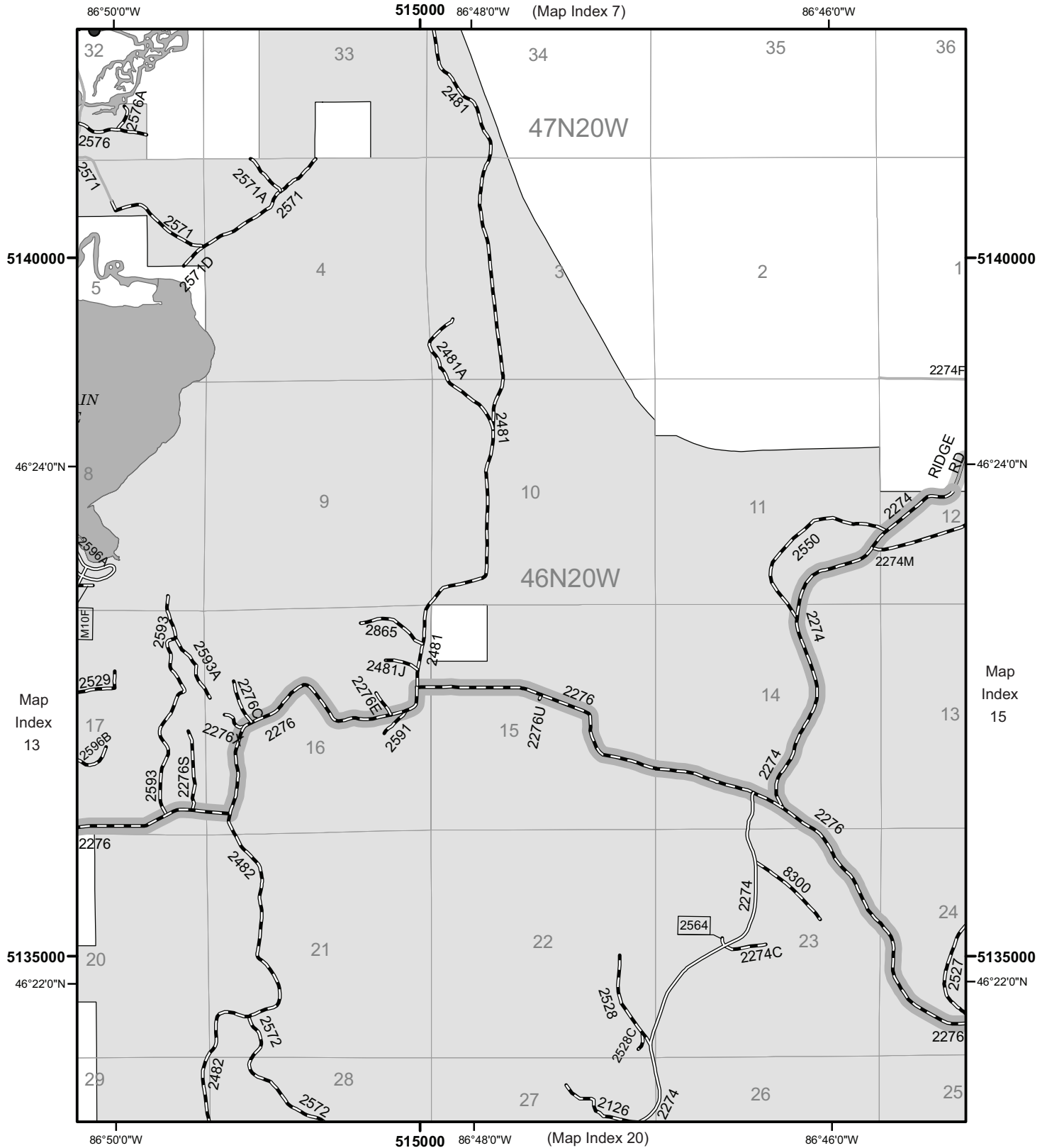
Roads Open to Highway Legal Vehicles Only	Highways, US, State	Forest or Unit Boundary	National Forest System Lands
Roads Open to All Vehicles	Other Public Roads	National Forest System Lands within the National Forest Wilderness	Township and Range Lines
Trails Open to Vehicles 50" or Less in Width	Other Public Trails	Non-National Forest System Lands	Section Lines
Seasonal Designation (See Table) (Used along with road or trail listed above)	Short Route Identifier	Political Boundary	Information Site
Open To Cross Country Travel	Lakes and Rivers		



North American Datum of 1983 (NAD 83)
Universal Transverse Mercator, zone 16 FS-873-0910

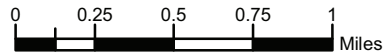


Motor Vehicle Use Map 2011



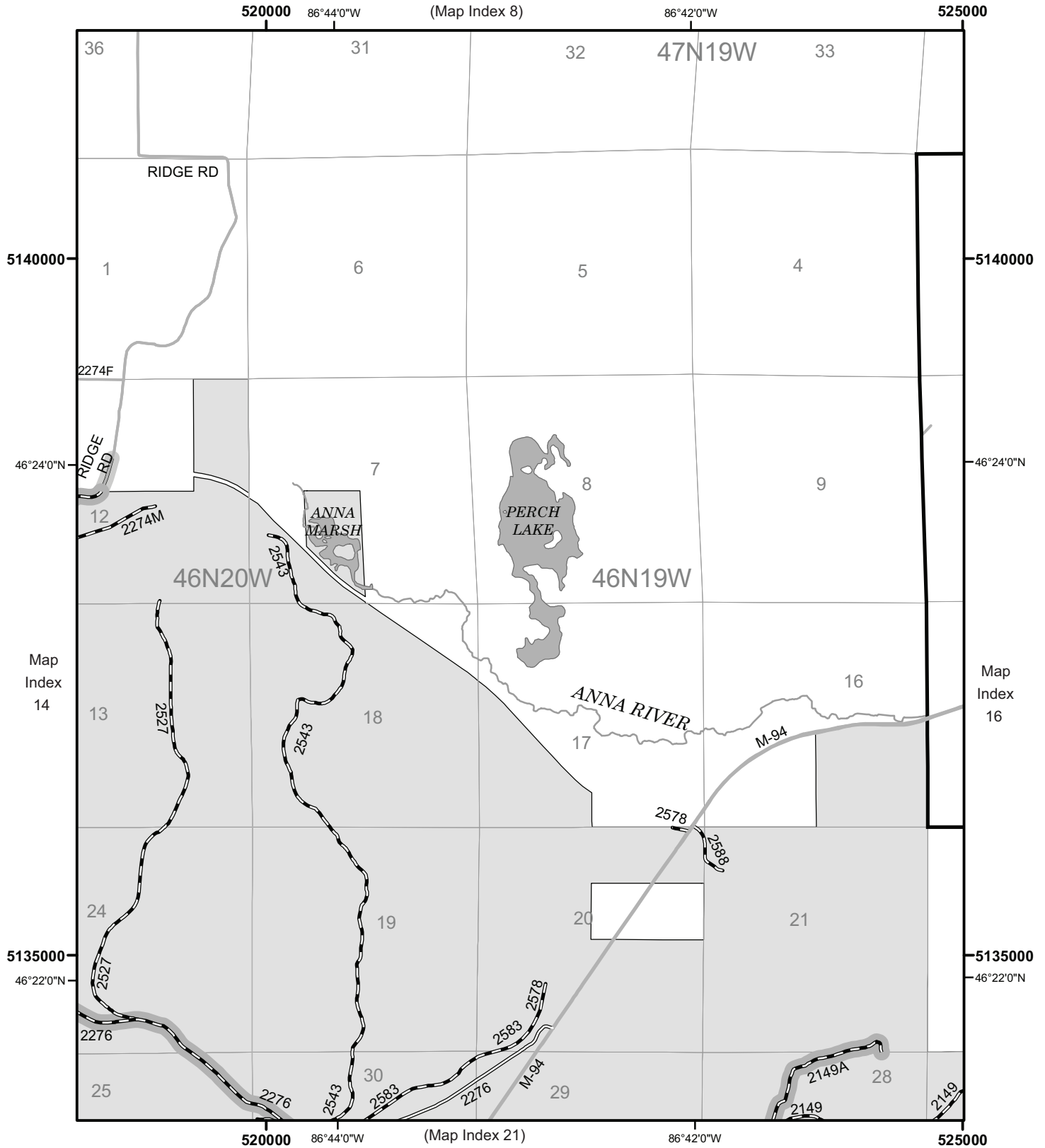
LEGEND

Roads Open to Highway Legal Vehicles Only	Highways, US, State	Forest or Unit Boundary	Township and Range Lines
Roads Open to All Vehicles	Other Public Roads	National Forest System Lands	Section Lines
Trails Open to Vehicles 50" or Less in Width	Other Public Trails	Non-National Forest System Lands within the National Forest	Information Site
Seasonal Designation (See Table) (Used along with road or trail listed above)	70333 Short Route Identifier	Wilderness	
	Open To Cross Country Travel	Political Boundary	
		Lakes and Rivers	



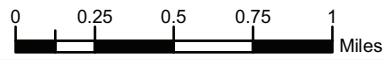
North American Datum of 1983 (NAD 83)
 Universal Transverse Mercator, zone 16 FS-873-0910





LEGEND

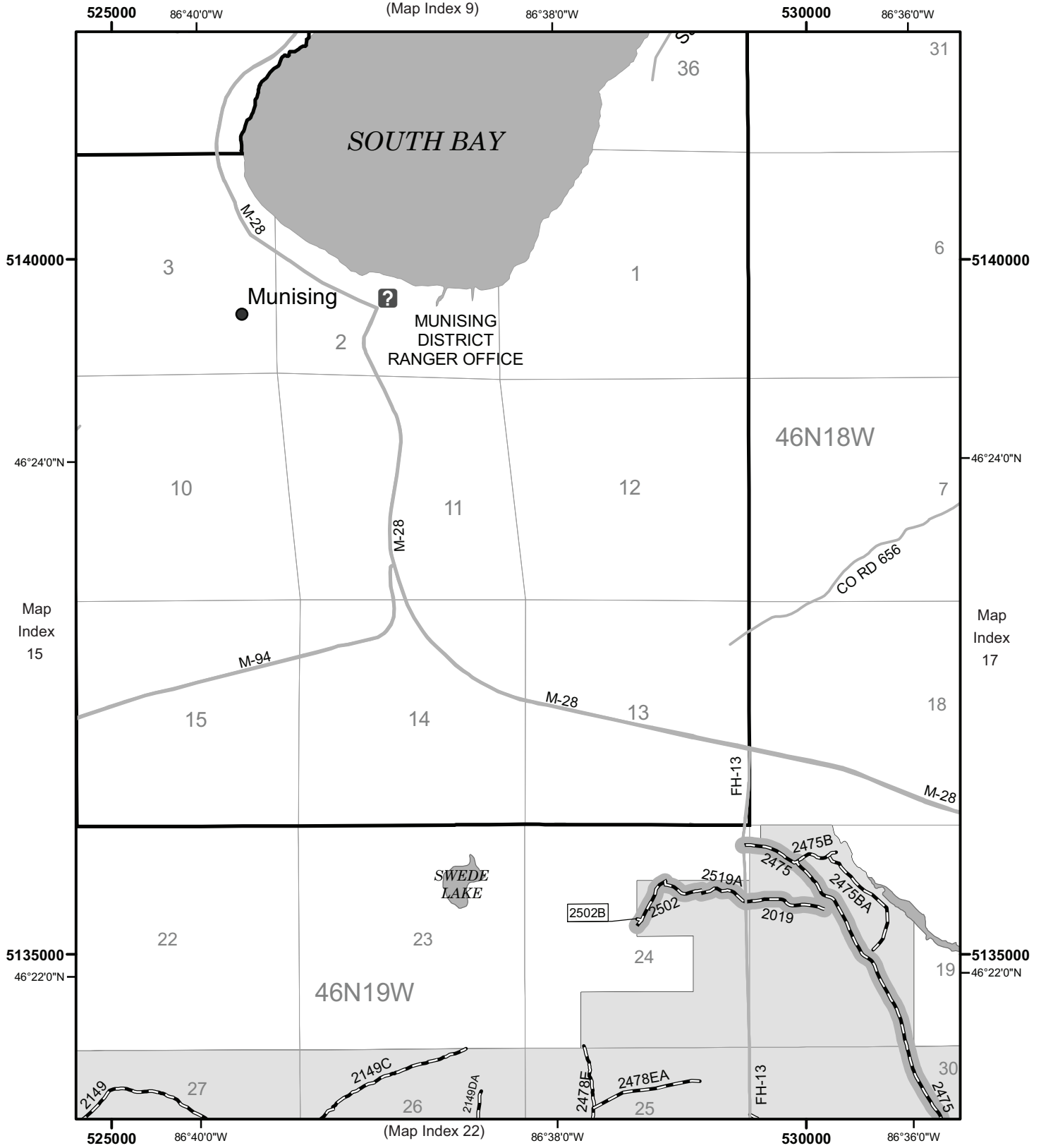
Roads Open to Highway Legal Vehicles Only	Highways, US, State	Forest or Unit Boundary	Township and Range Lines
Roads Open to All Vehicles	Other Public Roads	National Forest System Lands	Section Lines
Trails Open to Vehicles 50" or Less in Width	Other Public Trails	Non-National Forest System Lands within the National Forest Wilderness	Information Site
Seasonal Designation (See Table) (Used along with road or trail listed above)	70333 Short Route Identifier	Political Boundary	
Open To Cross Country Travel	Lakes and Rivers		



North American Datum of 1983 (NAD 83)
 Universal Transverse Mercator, zone 16 FS-873-0910

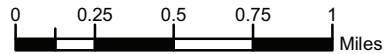


Motor Vehicle Use Map 2011



LEGEND

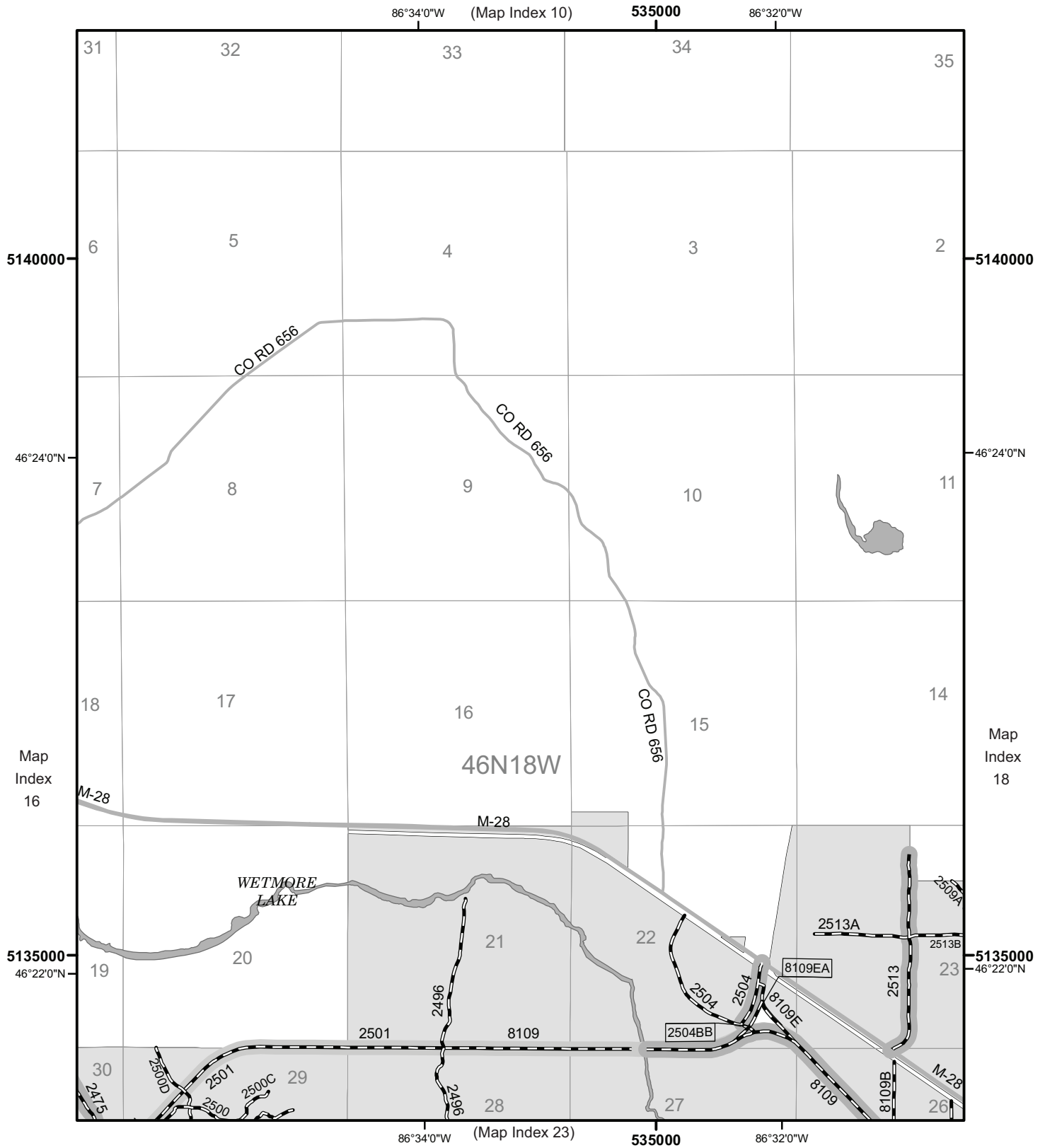
Roads Open to Highway Legal Vehicles Only	Highways, US, State	Forest or Unit Boundary	Township and Range Lines
Roads Open to All Vehicles	Other Public Roads	National Forest System Lands	Section Lines
Trails Open to Vehicles 50" or Less in Width	Other Public Trails	Non-National Forest System Lands within the National Forest Wilderness	Information Site
Seasonal Designation (See Table) (Used along with road or trail listed above)	Short Route Identifier	Political Boundary	
Open To Cross Country Travel	Lakes and Rivers		



North American Datum of 1983 (NAD 83)
 Universal Transverse Mercator, zone 16 FS-873-0910

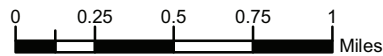


Motor Vehicle Use Map 2011



LEGEND

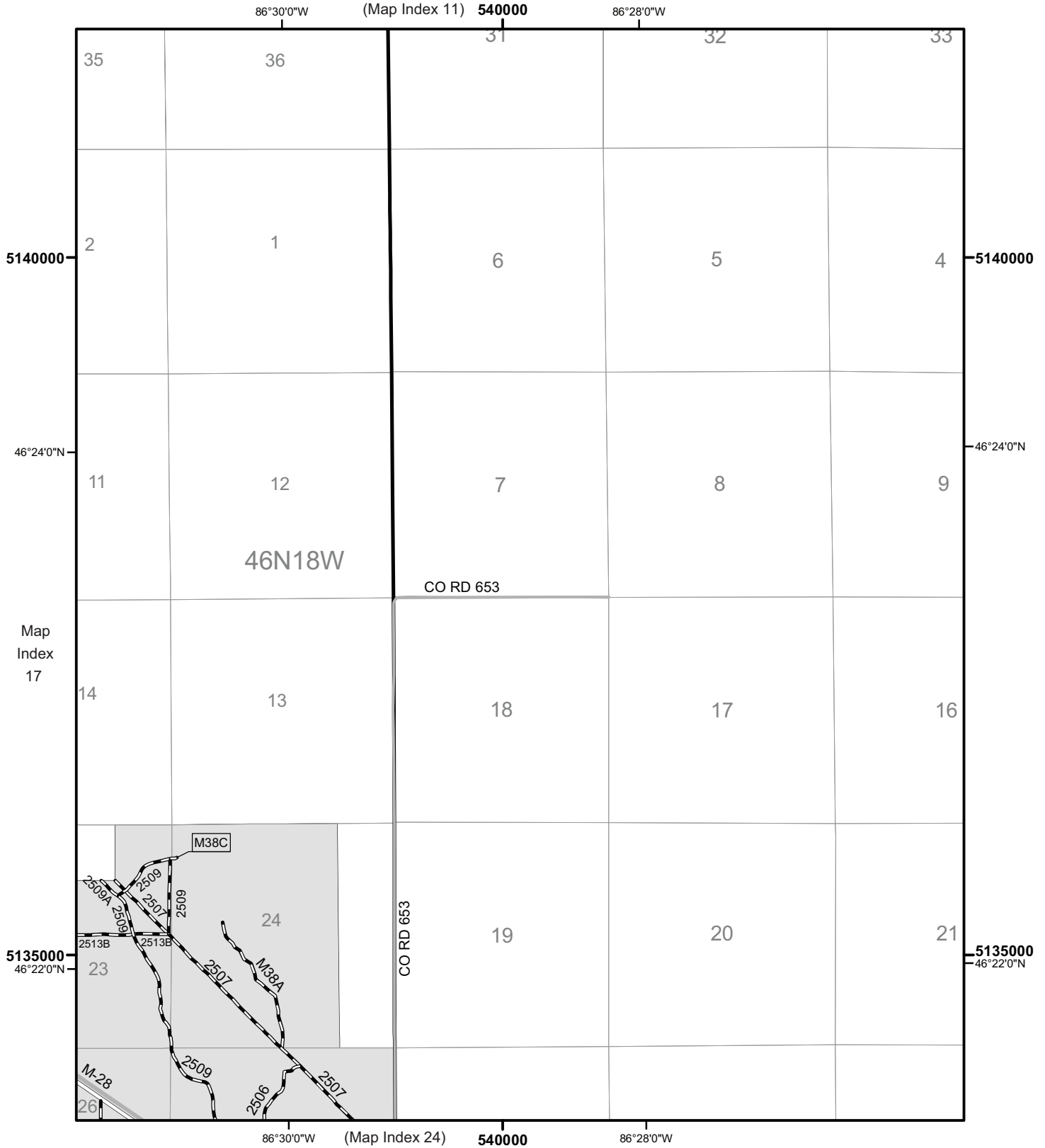
Roads Open to Highway Legal Vehicles Only	Highways, US, State	Forest or Unit Boundary	Township and Range Lines
Roads Open to All Vehicles	Other Public Roads	National Forest System Lands	Section Lines
Trails Open to Vehicles 50" or Less in Width	Other Public Trails	Non-National Forest System Lands within the National Forest	Information Site
Seasonal Designation (See Table) (Used along with road or trail listed above)	Short Route Identifier	Wilderness	
Open To Cross Country Travel	Political Boundary	Lakes and Rivers	



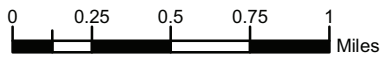
North American Datum of 1983 (NAD 83)
Universal Transverse Mercator, zone 16 FS-873-0910



Motor Vehicle Use Map 2011



LEGEND

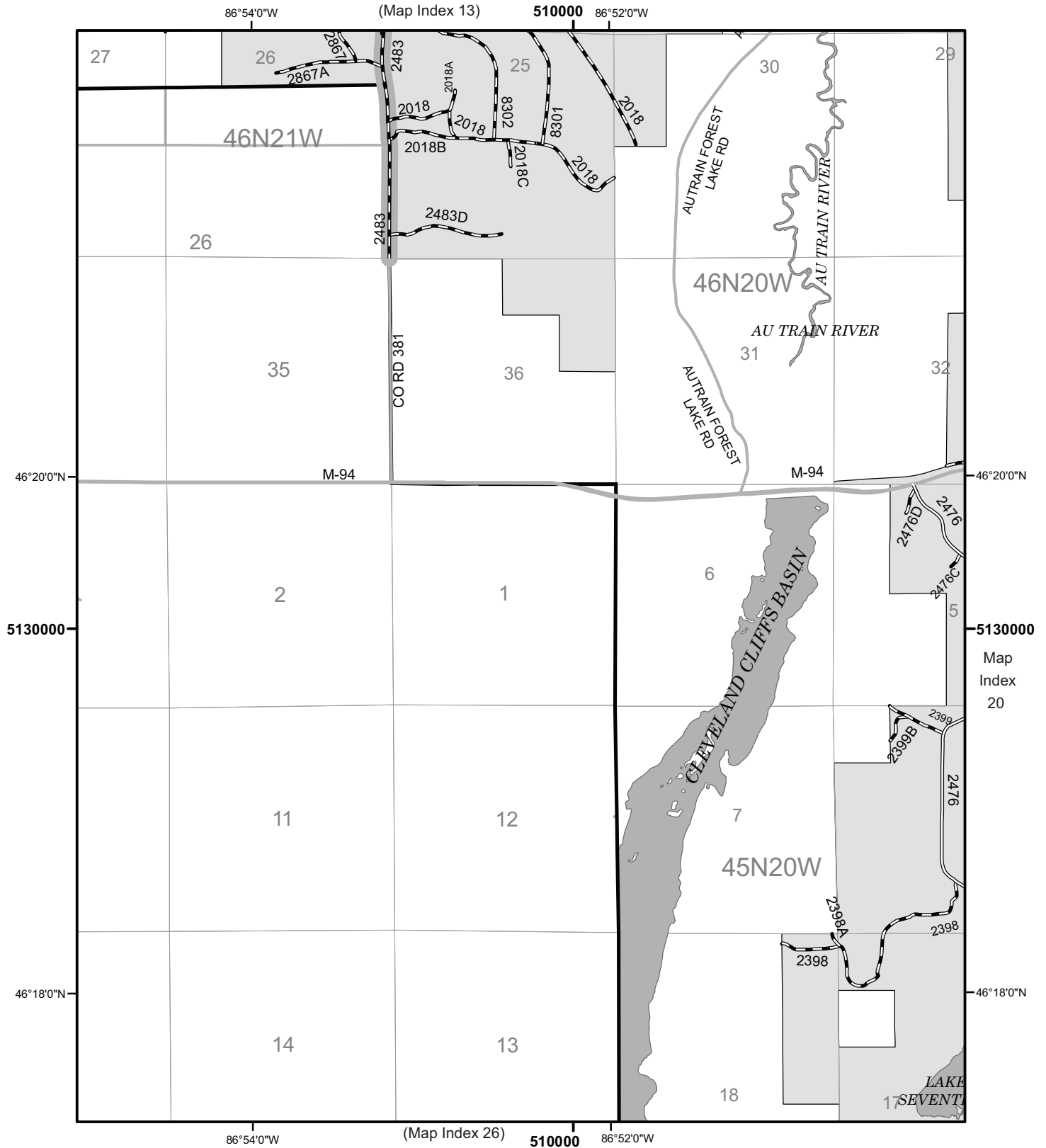


North American Datum of 1983 (NAD 83)
 Universal Transverse Mercator, zone 16 FS-873-0910

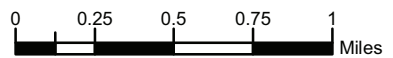
Roads Open to Highway Legal Vehicles Only	Highways, US, State	Forest or Unit Boundary	Township and Range Lines
Roads Open to All Vehicles	Other Public Roads	National Forest System Lands	Section Lines
Trails Open to Vehicles 50" or Less in Width	Other Public Trails	Non-National Forest System Lands within the National Forest Wilderness	Information Site
Seasonal Designation (See Table) (Used along with road or trail listed above)	70333 Short Route Identifier	Political Boundary	
	Open To Cross Country Travel	Lakes and Rivers	



Motor Vehicle Use Map 2011



LEGEND

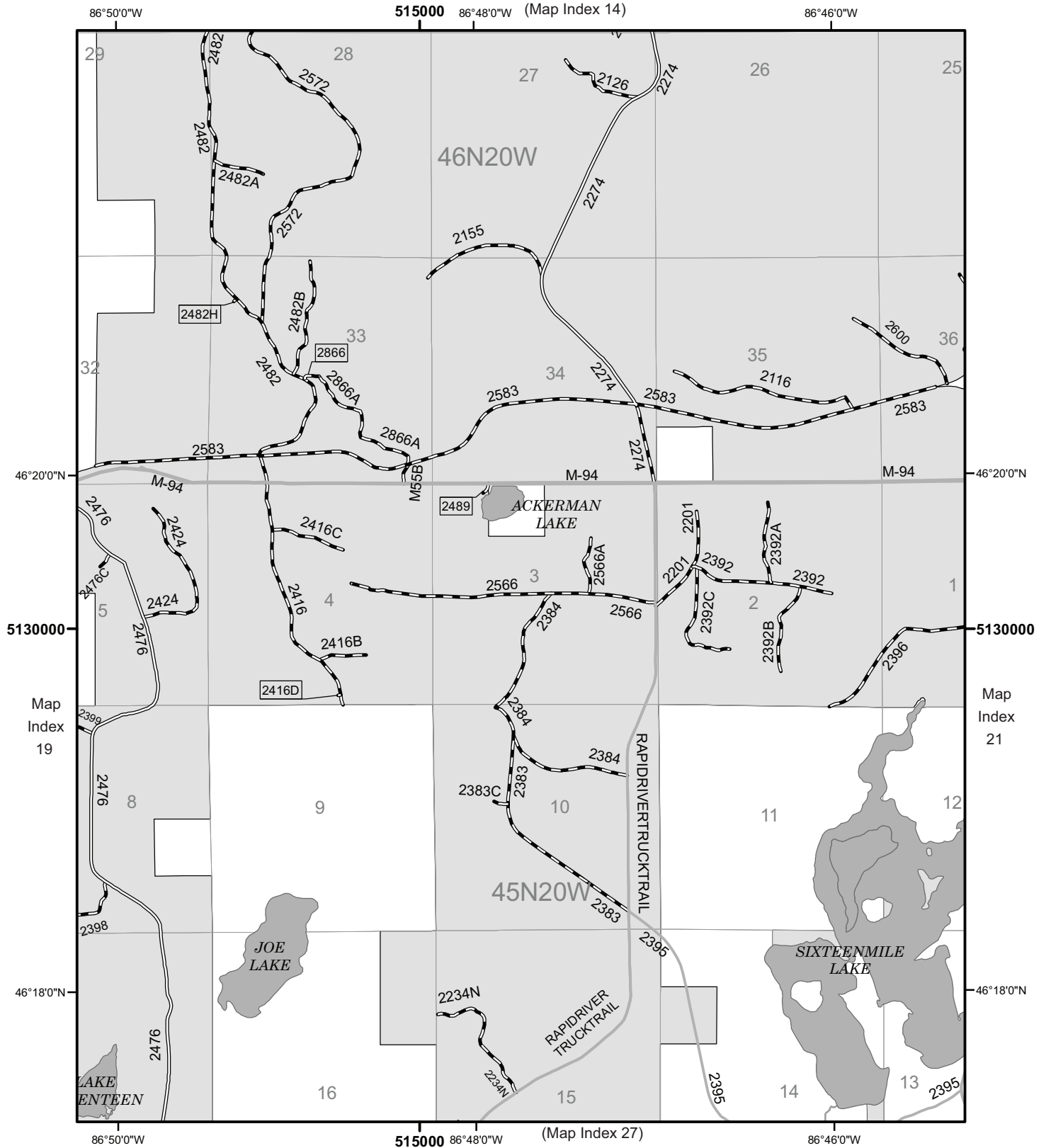


North American Datum of 1983 (NAD 83)
 Universal Transverse Mercator, zone 16 FS-873-0910

Roads Open to Highway Legal Vehicles Only	Highways, US, State	Forest or Unit Boundary	Township and Range Lines
Roads Open to All Vehicles	Other Public Roads	National Forest System Lands	Section Lines
Trails Open to Vehicles 50" or Less in Width	Other Public Trails	Non-National Forest System Lands within the National Forest	Information Site
Seasonal Designation (See Table) (Used along with road or trail listed above)	Short Route Identifier	Wilderness	
	Open To Cross Country Travel	Political Boundary	
		Lakes and Rivers	

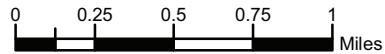


Motor Vehicle Use Map 2011



LEGEND

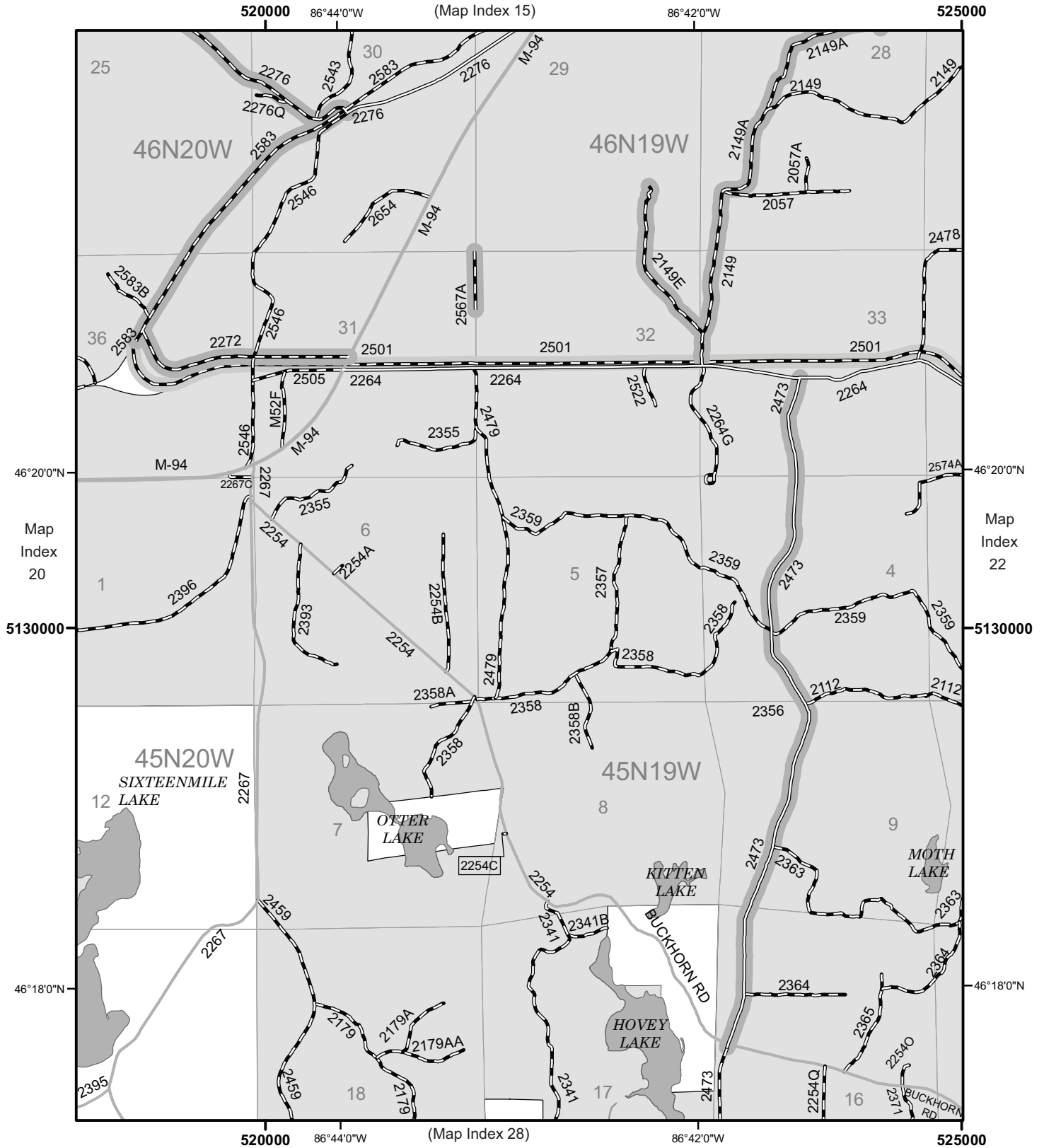
Roads Open to Highway Legal Vehicles Only	Highways, US, State	Forest or Unit Boundary	Township and Range Lines
Roads Open to All Vehicles	Other Public Roads	National Forest System Lands	Section Lines
Trails Open to Vehicles 50" or Less in Width	Other Public Trails	Non-National Forest System Lands within the National Forest	Information Site
Seasonal Designation (See Table) (Used along with road or trail listed above)	Short Route Identifier	Wilderness	
Open To Cross Country Travel	Political Boundary	Lakes and Rivers	



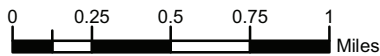
North American Datum of 1983 (NAD 83)
 Universal Transverse Mercator, zone 16 FS-873-0910



Motor Vehicle Use Map 2011



LEGEND

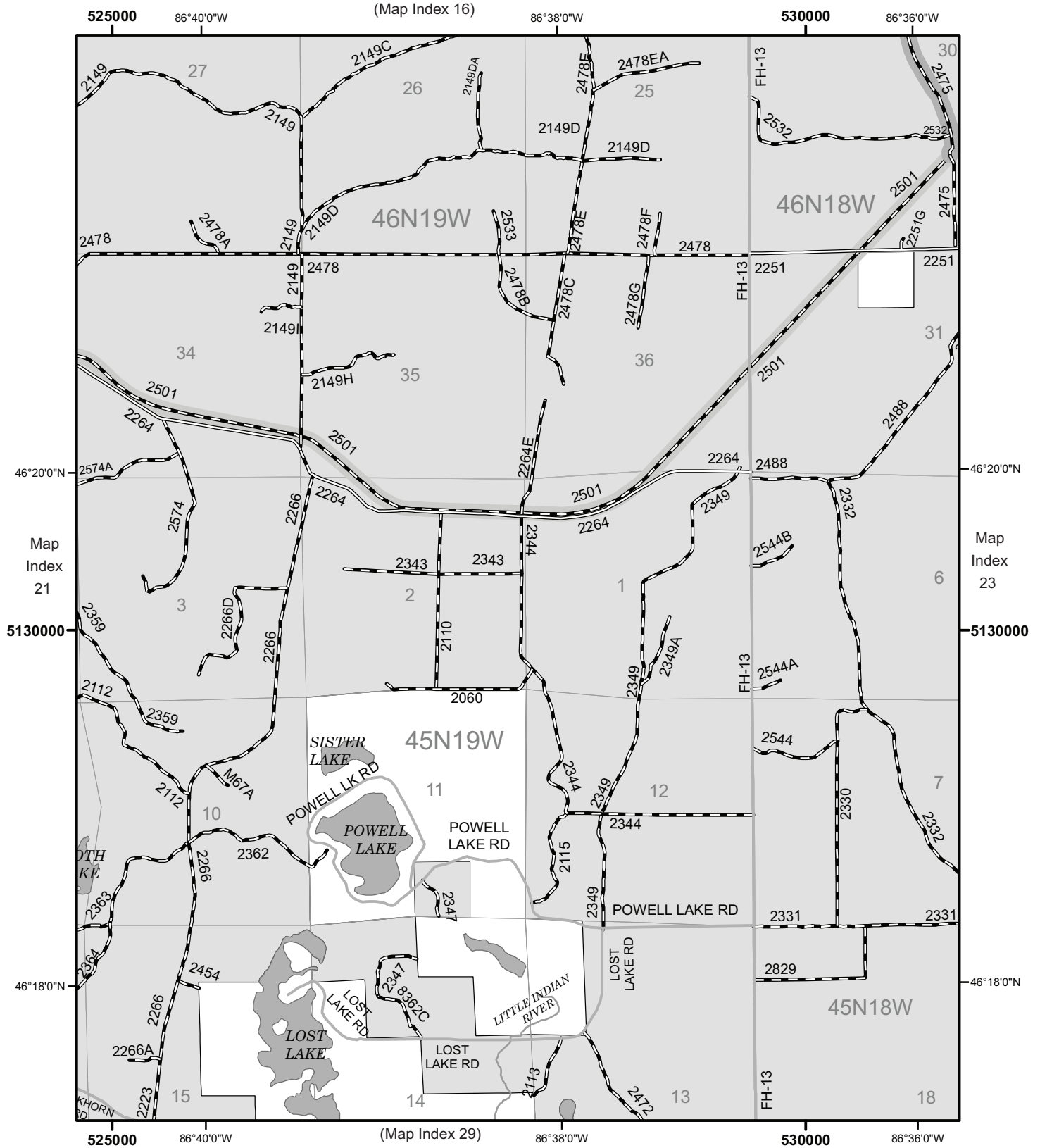


North American Datum of 1983 (NAD 83)
 Universal Transverse Mercator, zone 16 FS-873-0910

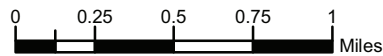
Roads Open to Highway Legal Vehicles Only	Highways, US, State	Forest or Unit Boundary	Township and Range Lines
Roads Open to All Vehicles	Other Public Roads	National Forest System Lands	Section Lines
Trails Open to Vehicles 50" or Less in Width	Other Public Trails	Non-National Forest System Lands within the National Forest	Information Site
Seasonal Designation (See Table) (Used along with road or trail listed above)	Short Route Identifier	National Forest System Lands Wilderness	
	Open To Cross Country Travel	Political Boundary	
		Lakes and Rivers	



Motor Vehicle Use Map 2011



LEGEND

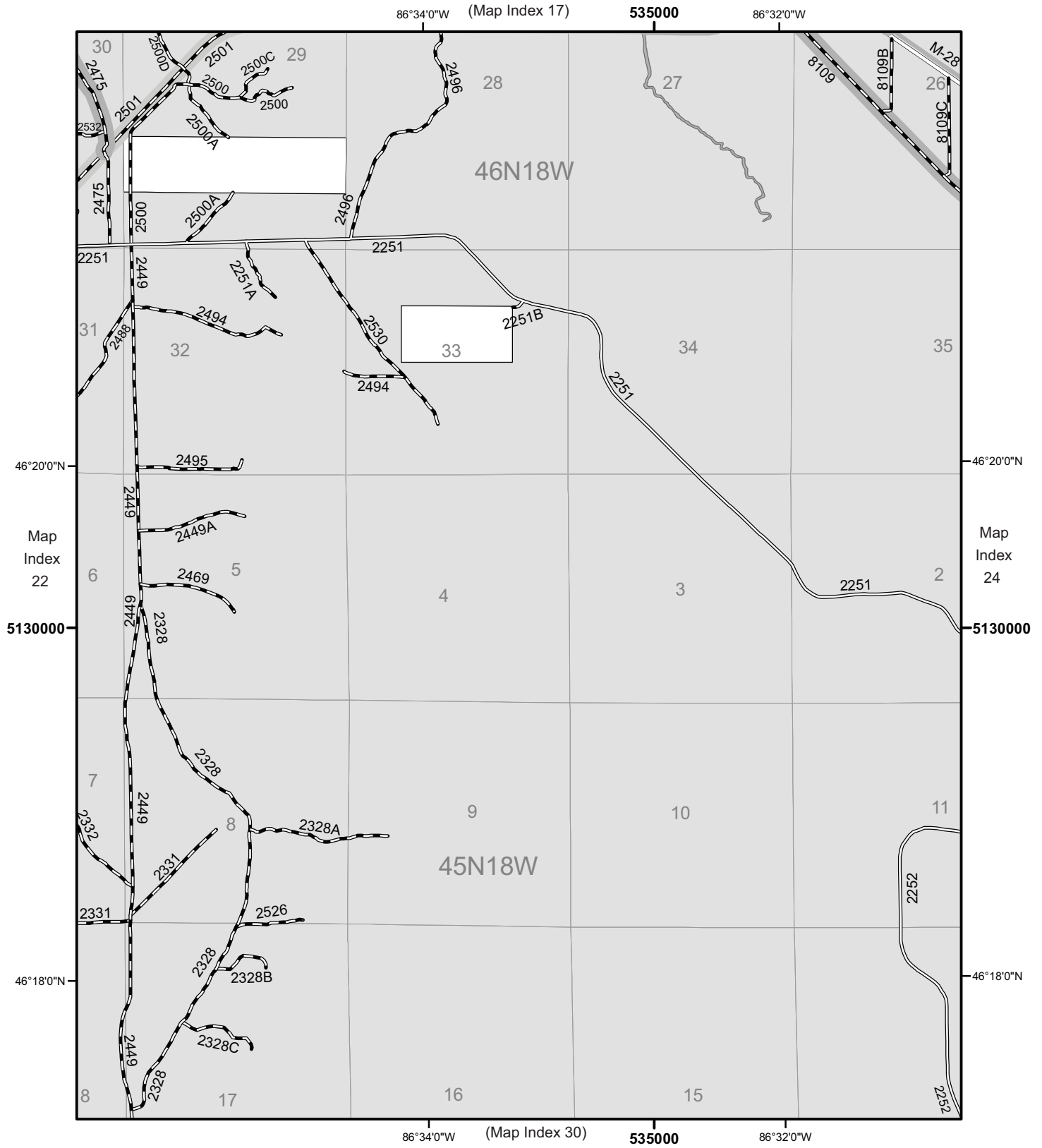


North American Datum of 1983 (NAD 83)
 Universal Transverse Mercator, zone 16 FS-873-0910

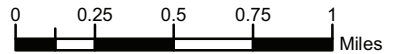
Roads Open to Highway Legal Vehicles Only	Highways, US, State	Forest or Unit Boundary	Township and Range Lines
Roads Open to All Vehicles	Other Public Roads	National Forest System Lands	Section Lines
Trails Open to Vehicles 50" or Less in Width	Other Public Trails	Non-National Forest System Lands within the National Forest Wilderness	Information Site
Seasonal Designation (See Table) (Used along with road or trail listed above)	Short Route Identifier	Political Boundary	
Open To Cross Country Travel	Lakes and Rivers		



Motor Vehicle Use Map 2011



LEGEND

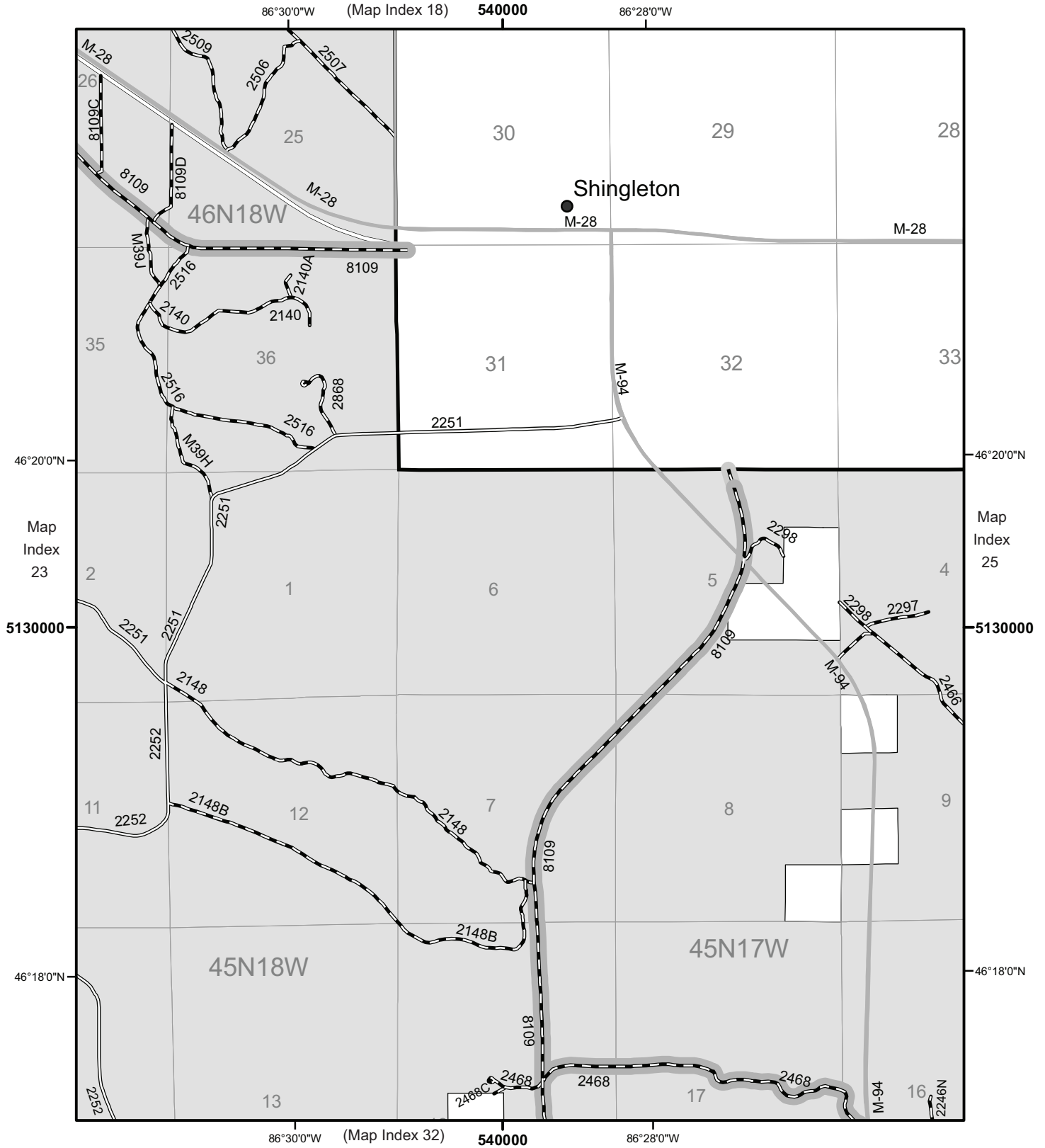


North American Datum of 1983 (NAD 83)
 Universal Transverse Mercator, zone 16 FS-873-0910

Roads Open to Highway Legal Vehicles Only	Highways, US, State	Forest or Unit Boundary	Township and Range Lines
Roads Open to All Vehicles	Other Public Roads	National Forest System Lands	Section Lines
Trails Open to Vehicles 50" or Less in Width	Other Public Trails	Non-National Forest System Lands within the National Forest	Information Site
Seasonal Designation (See Table) (Used along with road or trail listed above)	70333 Short Route Identifier	Wilderness	
Open To Cross Country Travel	Political Boundary	Lakes and Rivers	

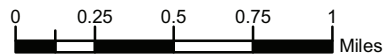


Motor Vehicle Use Map 2011



LEGEND

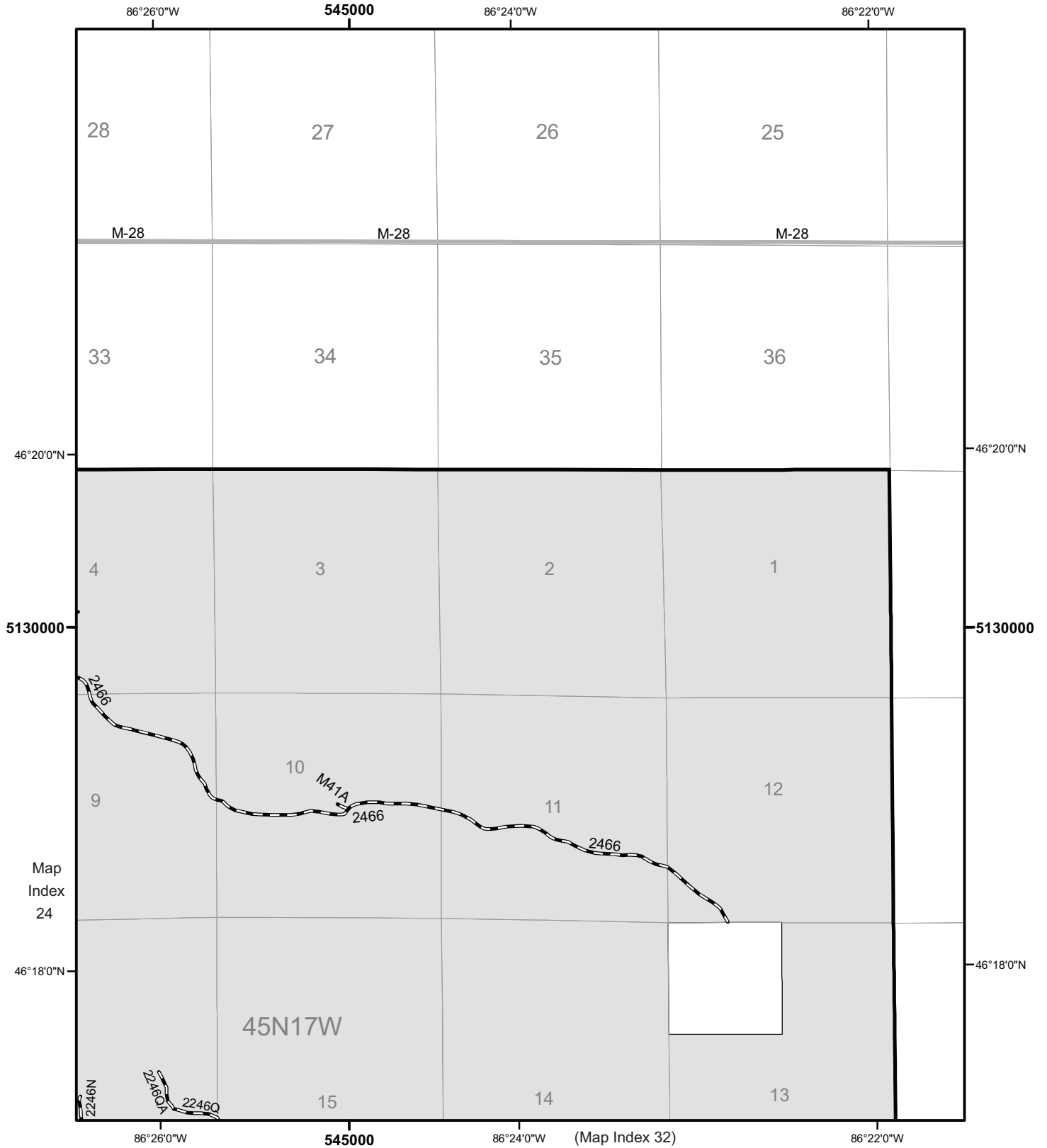
Roads Open to Highway Legal Vehicles Only	Highways, US, State	Forest or Unit Boundary	Township and Range Lines
Roads Open to All Vehicles	Other Public Roads	National Forest System Lands	Section Lines
Trails Open to Vehicles 50" or Less in Width	Other Public Trails	Non-National Forest System Lands within the National Forest Wilderness	Information Site
Seasonal Designation (See Table) (Used along with road or trail listed above)	Short Route Identifier	Political Boundary	
Open To Cross Country Travel	Lakes and Rivers		



North American Datum of 1983 (NAD 83)
Universal Transverse Mercator, zone 16 FS-873-0910

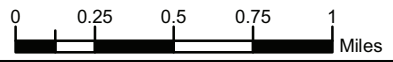


Motor Vehicle Use Map 2011



LEGEND

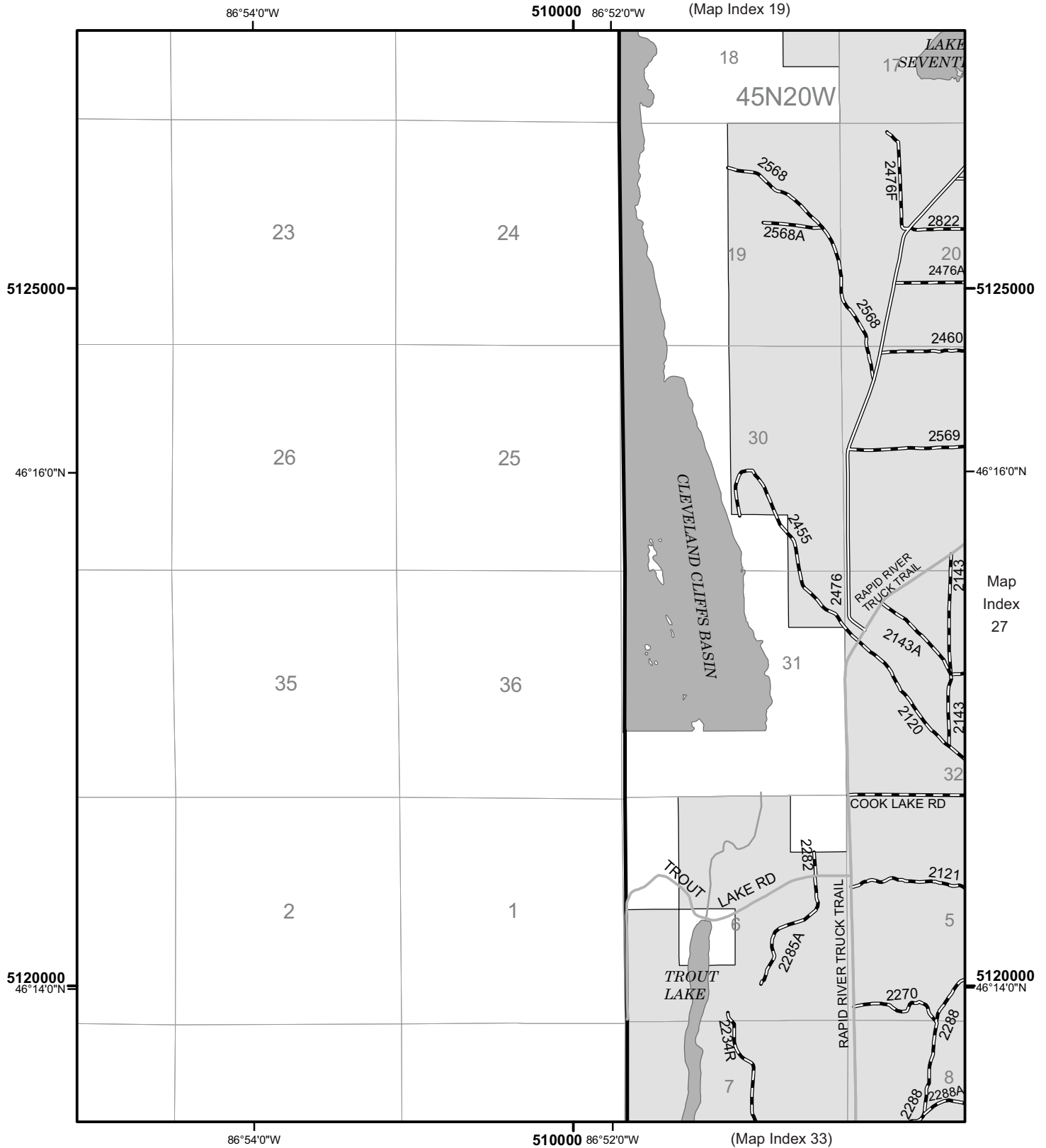
Roads Open to Highway Legal Vehicles Only	Highways, US, State	Forest or Unit Boundary	Township and Range Lines
Roads Open to All Vehicles	Other Public Roads	National Forest System Lands	Section Lines
Trails Open to Vehicles 50" or Less in Width	Other Public Trails	Non-National Forest System Lands within the National Forest Wilderness	Information Site
Seasonal Designation (See Table) (Used along with road or trail listed above)	Short Route Identifier	Political Boundary	
Open To Cross Country Travel	Lakes and Rivers		



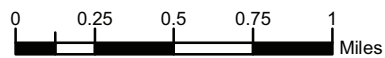
North American Datum of 1983 (NAD 83)
 Universal Transverse Mercator, zone 16 FS-873-0910



Motor Vehicle Use Map 2011



LEGEND

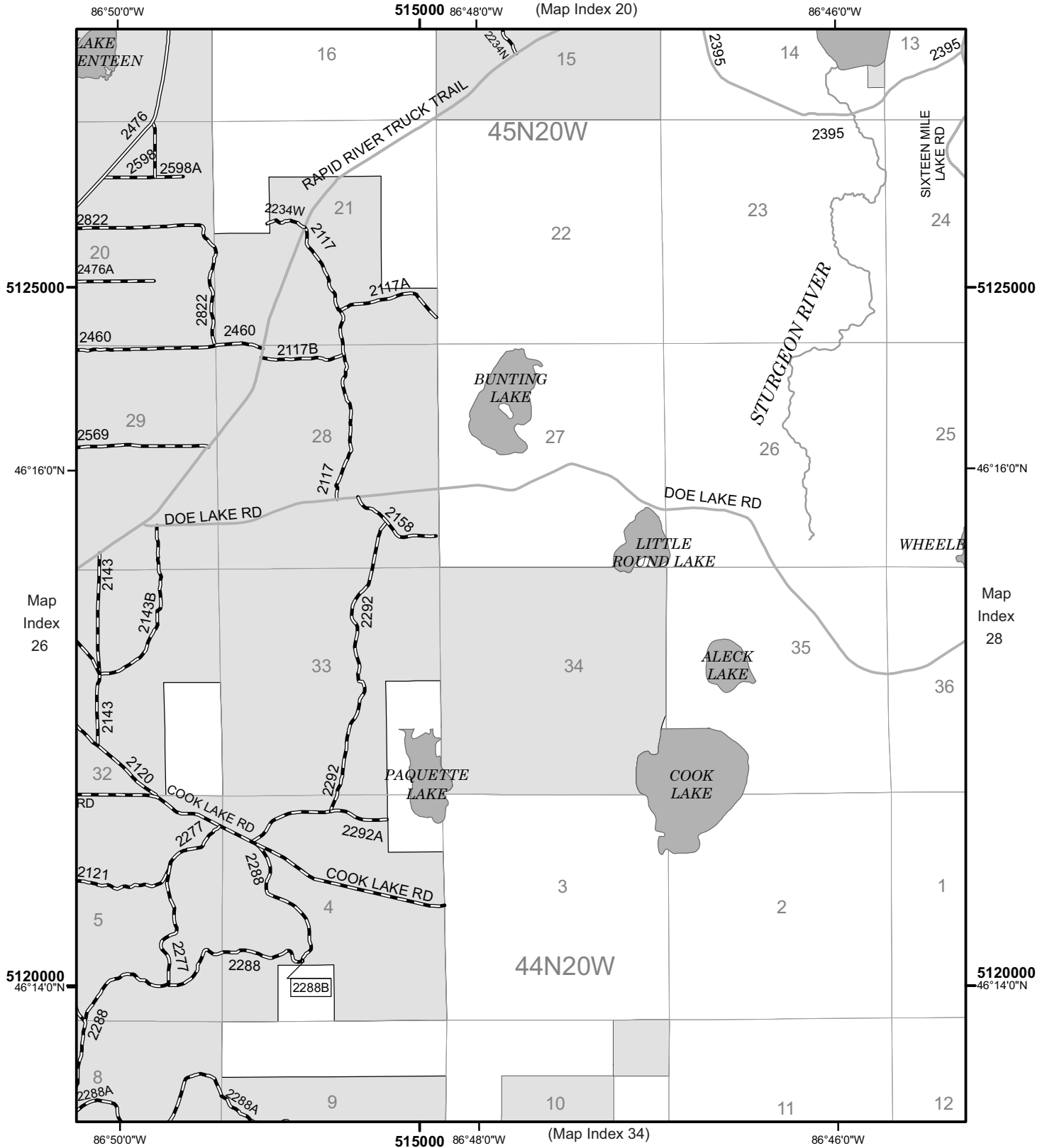


North American Datum of 1983 (NAD 83)
 Universal Transverse Mercator, zone 16 FS-873-0910

Roads Open to Highway Legal Vehicles Only	Highways, US, State	Forest or Unit Boundary	Township and Range Lines
Roads Open to All Vehicles	Other Public Roads	National Forest System Lands	Section Lines
Trails Open to Vehicles 50" or Less in Width	Other Public Trails	Non-National Forest System Lands within the National Forest Wilderness	Information Site
Seasonal Designation (See Table) (Used along with road or trail listed above)	Short Route Identifier	Political Boundary	
Open To Cross Country Travel	Lakes and Rivers		

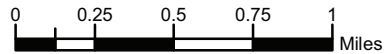


Motor Vehicle Use Map 2011



LEGEND

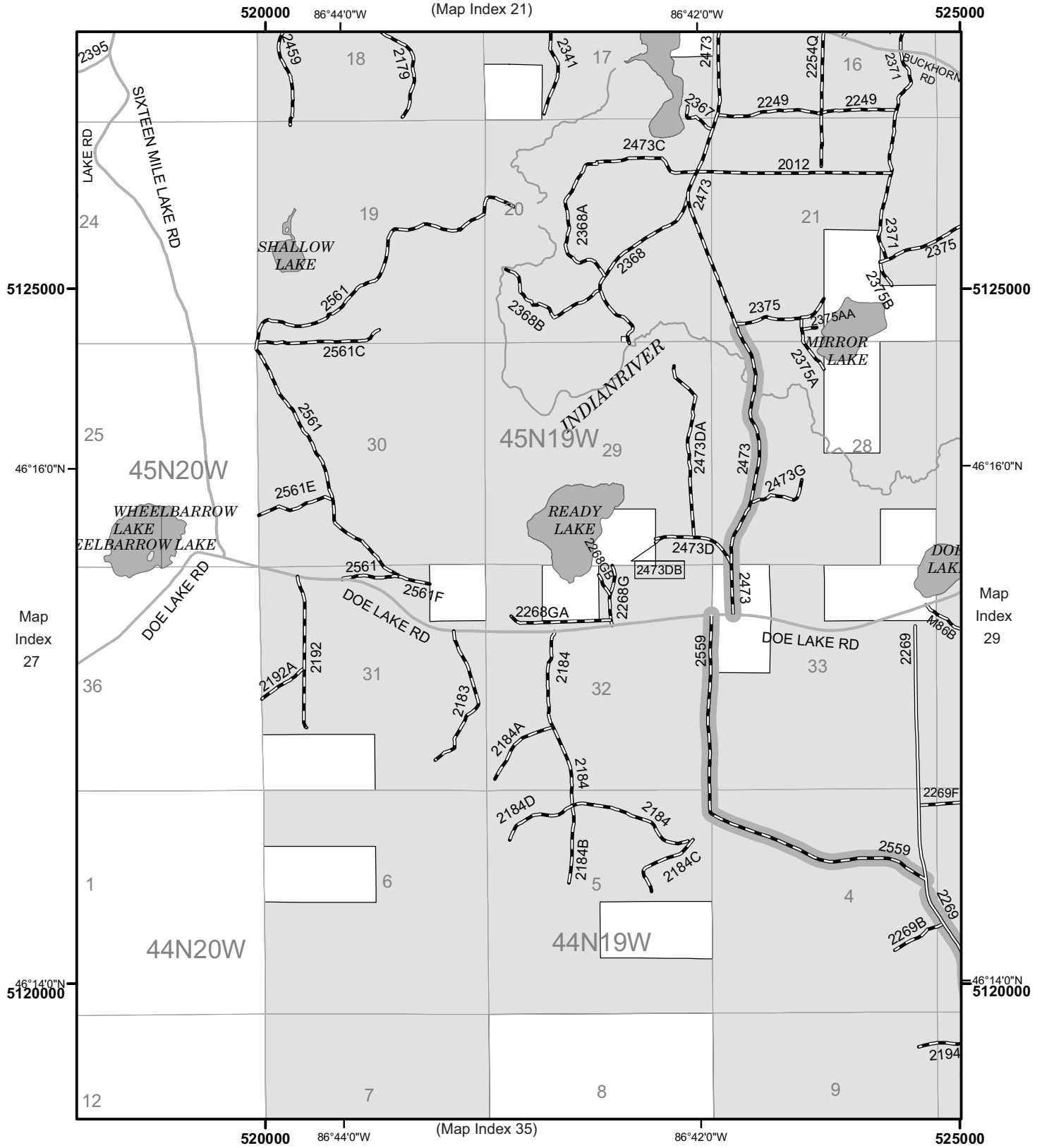
Roads Open to Highway Legal Vehicles Only	Highways, US, State	Forest or Unit Boundary	Township and Range Lines
Roads Open to All Vehicles	Other Public Roads	National Forest System Lands	Section Lines
Trails Open to Vehicles 50" or Less in Width	Other Public Trails	Non-National Forest System Lands within the National Forest Wilderness	Information Site
Seasonal Designation (See Table) (Used along with road or trail listed above)	70333 Short Route Identifier	Political Boundary	
	Open To Cross Country Travel	Lakes and Rivers	



North American Datum of 1983 (NAD 83)
 Universal Transverse Mercator, zone 16 FS-873-0910



Motor Vehicle Use Map 2011



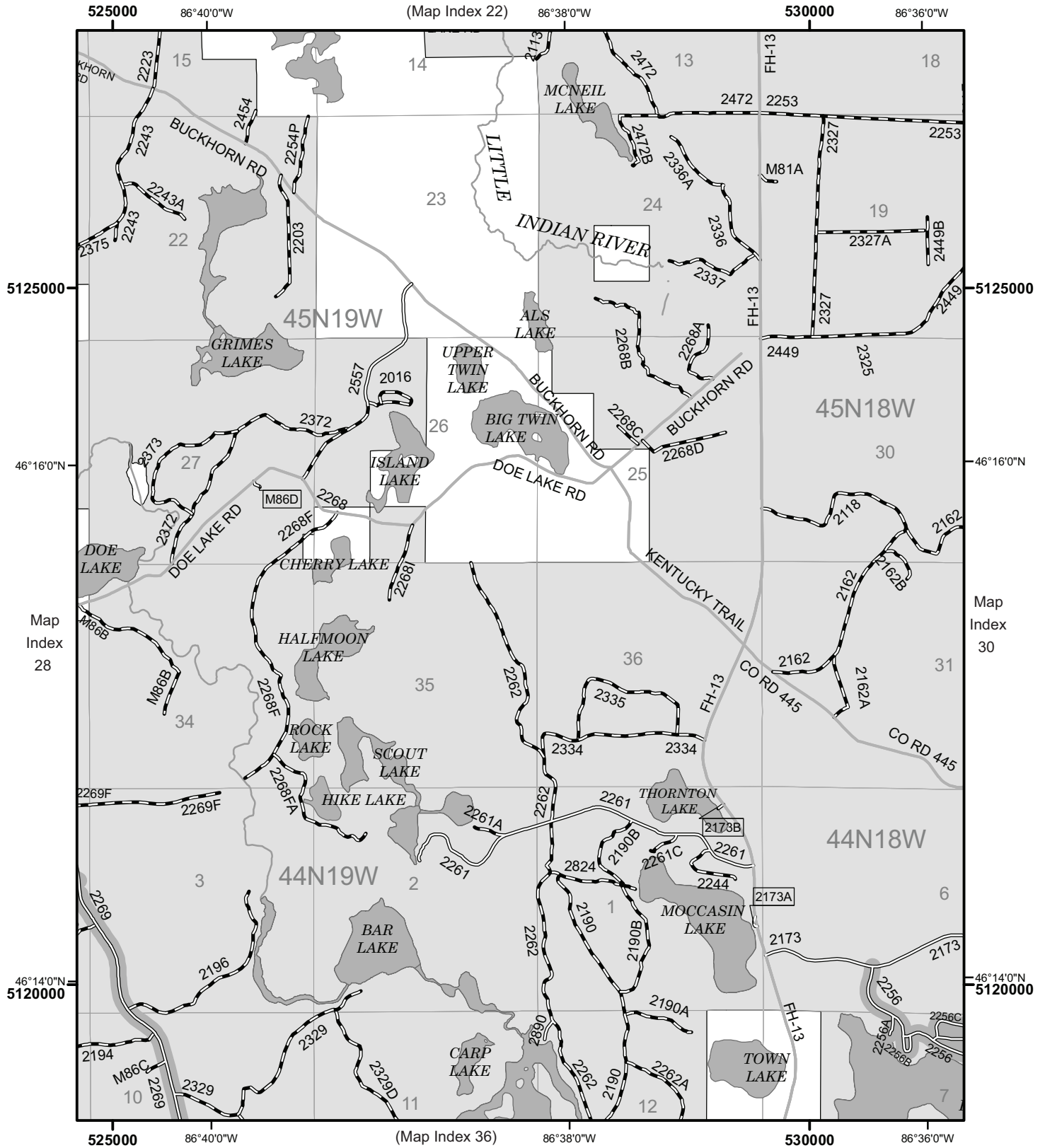
LEGEND

Roads Open to Highway Legal Vehicles Only	Highways, US, State	Forest or Unit Boundary	Township and Range Lines
Roads Open to All Vehicles	Other Public Roads	National Forest System Lands	Section Lines
Trails Open to Vehicles 50" or Less in Width	Other Public Trails	Non-National Forest System Lands within the National Forest	Information Site
Seasonal Designation (See Table) (Used along with road or trail listed above)	70333 Short Route Identifier	Wilderness	
Open To Cross Country Travel	Political Boundary	Lakes and Rivers	

North American Datum of 1983 (NAD 83)
 Universal Transverse Mercator, zone 16 FS-873-0910

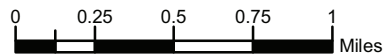


Motor Vehicle Use Map 2011



LEGEND

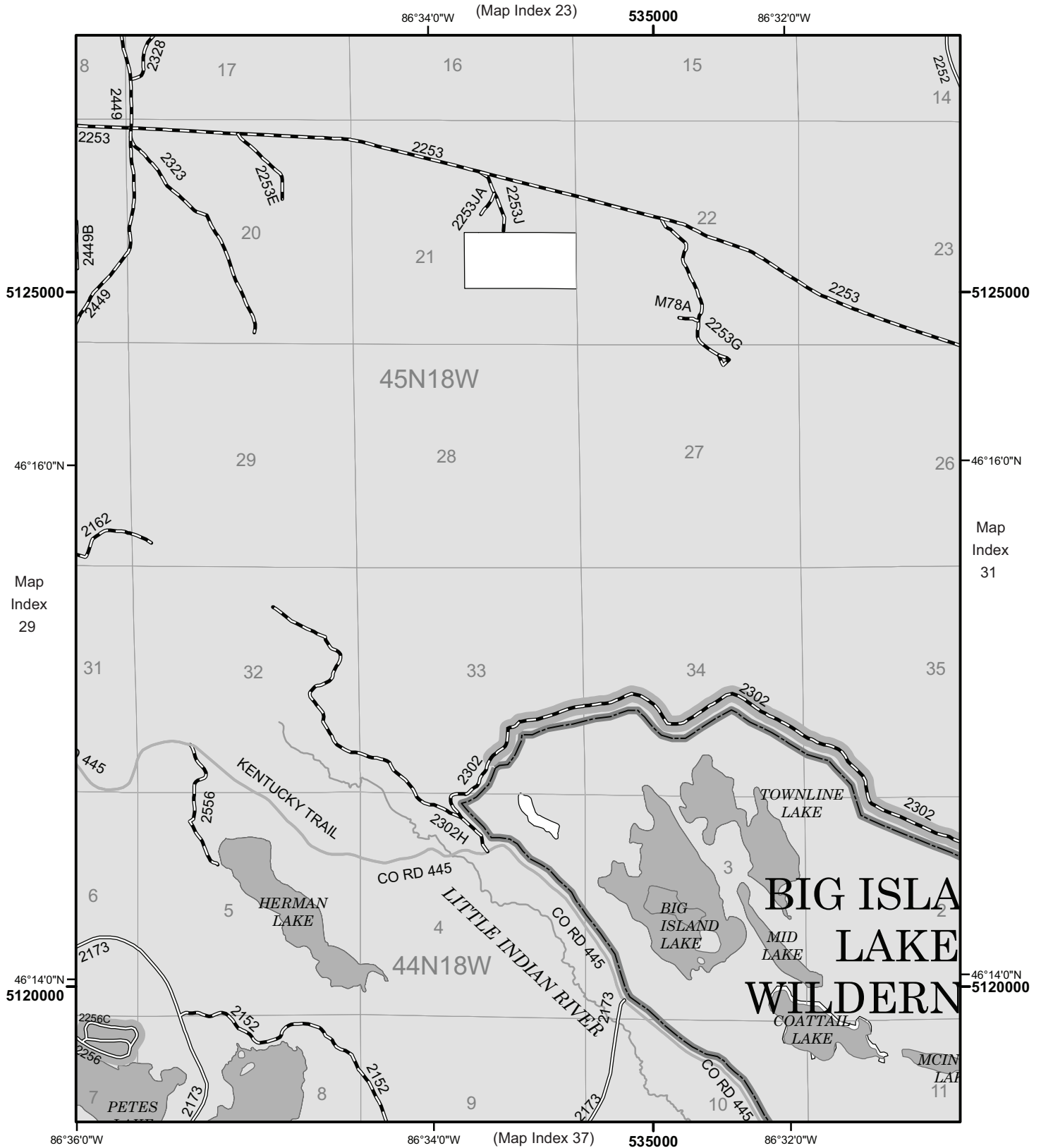
Roads Open to Highway Legal Vehicles Only	Highways, US, State	Forest or Unit Boundary	Township and Range Lines
Roads Open to All Vehicles	Other Public Roads	National Forest System Lands	Section Lines
Trails Open to Vehicles 50' or Less in Width	Other Public Trails	Non-National Forest System Lands within the National Forest Wilderness	Information Site
Seasonal Designation (See Table) (Used along with road or trail listed above)	Short Route Identifier	Political Boundary	
Open To Cross Country Travel	Lakes and Rivers		



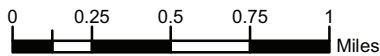
North American Datum of 1983 (NAD 83)
 Universal Transverse Mercator, zone 16 FS-873-0910



Motor Vehicle Use Map 2011



LEGEND

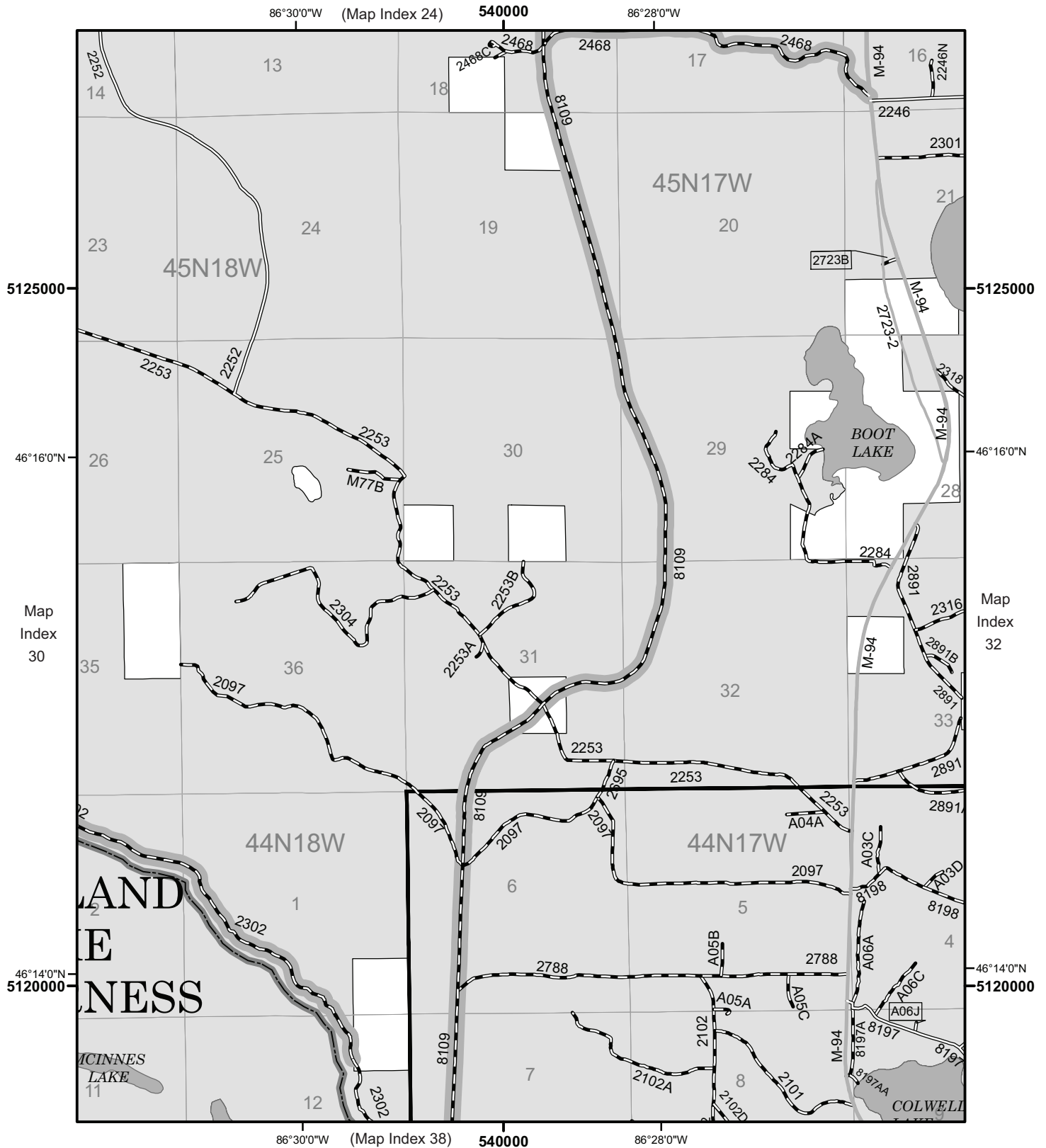


North American Datum of 1983 (NAD 83)
 Universal Transverse Mercator, zone 16 FS-873-0910

Roads Open to Highway Legal Vehicles Only	Highways, US, State	Forest or Unit Boundary	Township and Range Lines
Roads Open to All Vehicles	Other Public Roads	National Forest System Lands	Section Lines
Trails Open to Vehicles 50" or Less in Width	Other Public Trails	Non-National Forest System Lands within the National Forest Wilderness	Information Site
Seasonal Designation (See Table) (Used along with road or trail listed above)	70333 Short Route Identifier	Political Boundary	
	Open To Cross Country Travel	Lakes and Rivers	

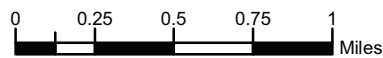


Motor Vehicle Use Map 2011



LEGEND

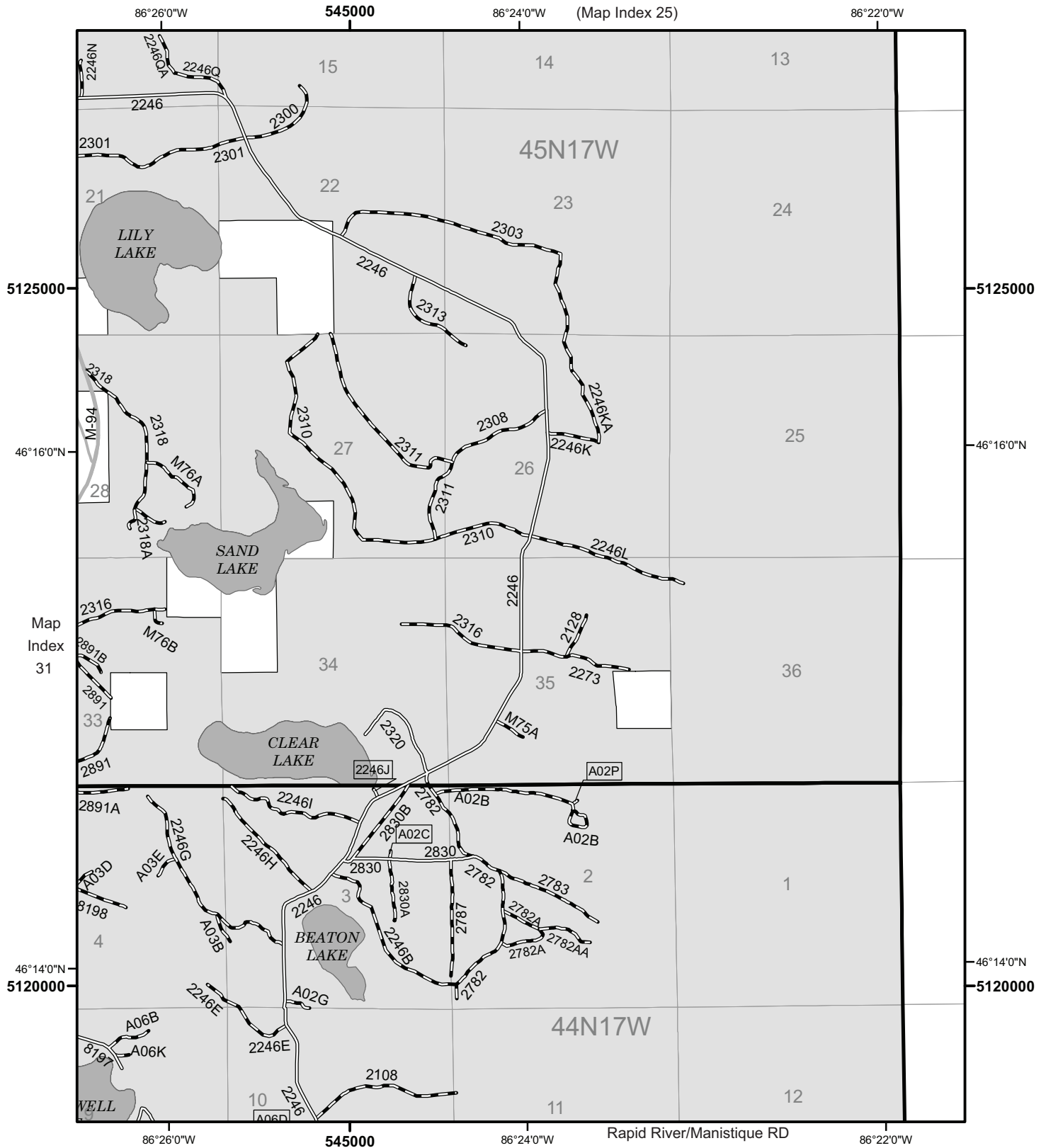
Roads Open to Highway Legal Vehicles Only	Highways, US, State	Forest or Unit Boundary	Township and Range Lines
Roads Open to All Vehicles	Other Public Roads	National Forest System Lands	Section Lines
Trails Open to Vehicles 50" or Less in Width	Other Public Trails	Non-National Forest System Lands within the National Forest Wilderness	Information Site
Seasonal Designation (See Table) (Used along with road or trail listed above)	70333 Short Route Identifier	Political Boundary	
	Open To Cross Country Travel	Lakes and Rivers	



North American Datum of 1983 (NAD 83)
 Universal Transverse Mercator, zone 16 FS-873-0910

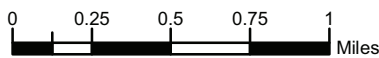


Motor Vehicle Use Map 2011



LEGEND

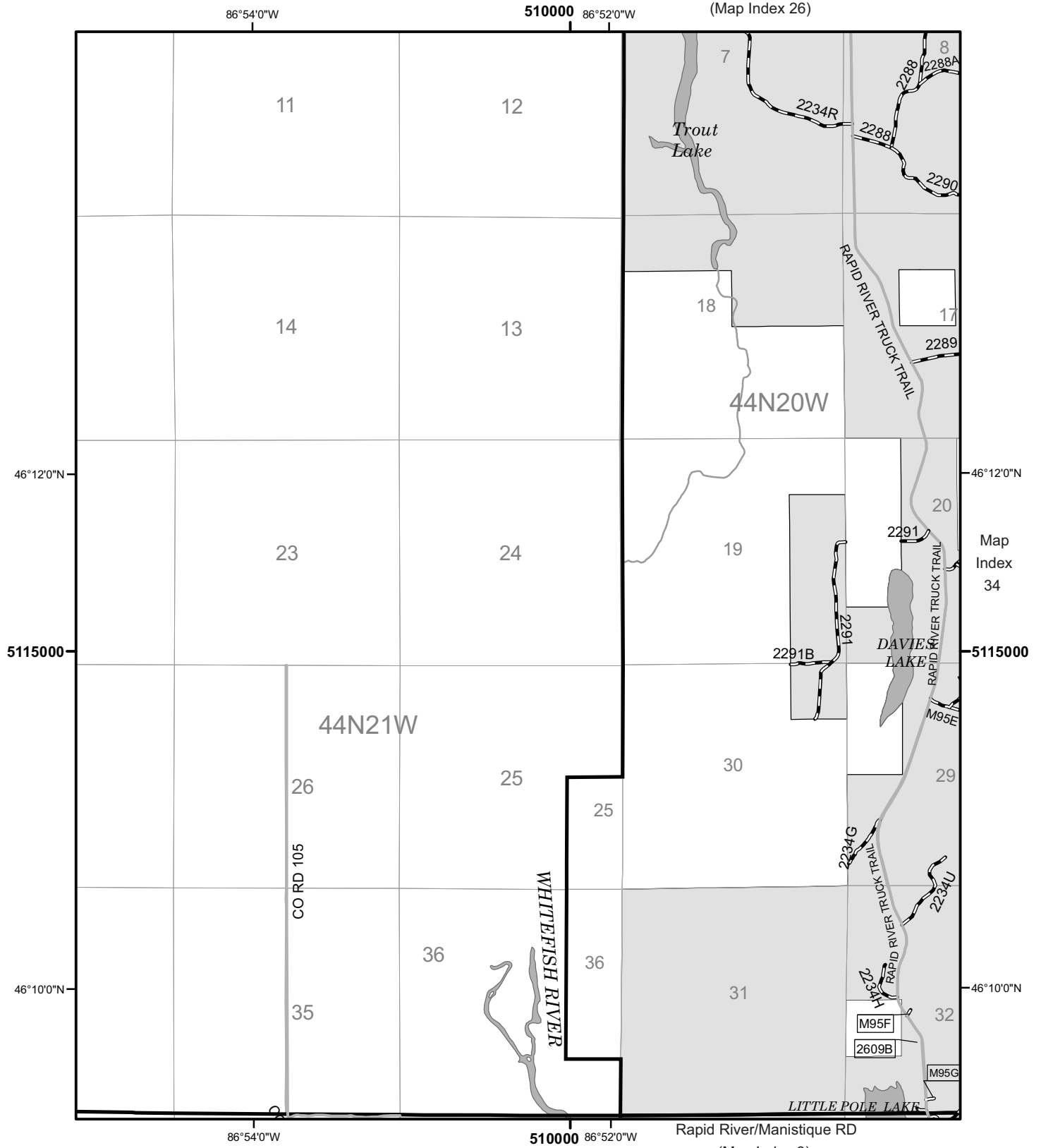
Roads Open to Highway Legal Vehicles Only	Highways, US, State	Forest or Unit Boundary	Township and Range Lines
Roads Open to All Vehicles	Other Public Roads	National Forest System Lands	Section Lines
Trails Open to Vehicles 50" or Less in Width	Other Public Trails	Non-National Forest System Lands within the National Forest Wilderness	Information Site
Seasonal Designation (See Table) (Used along with road or trail listed above)	70333 Short Route Identifier	Political Boundary	
	Open To Cross Country Travel	Lakes and Rivers	



North American Datum of 1983 (NAD 83)
 Universal Transverse Mercator, zone 16 FS-873-0910



Motor Vehicle Use Map 2011



LEGEND

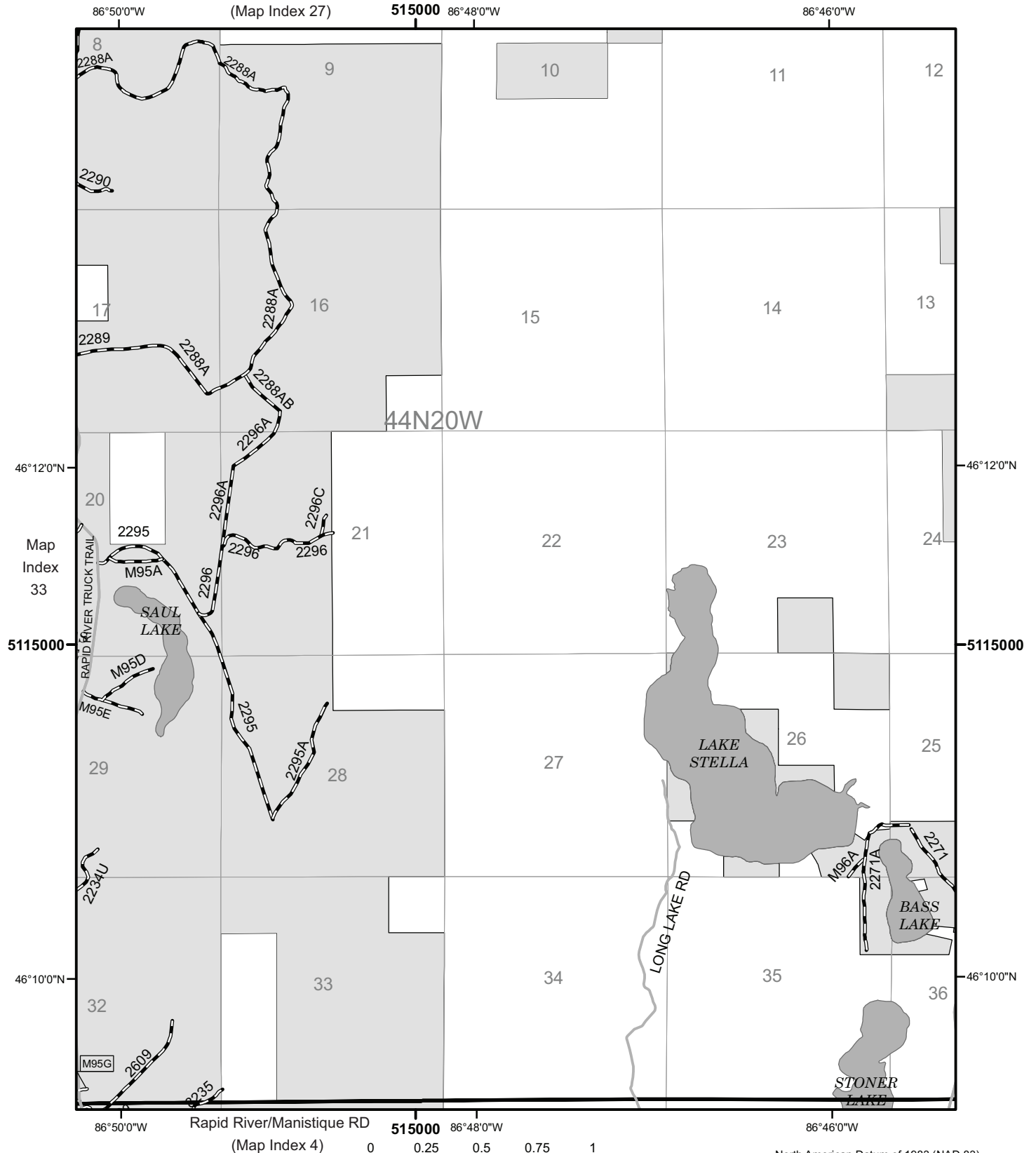
Roads Open to Highway Legal Vehicles Only	Highways, US, State	Forest or Unit Boundary	Township and Range Lines
Roads Open to All Vehicles	Other Public Roads	National Forest System Lands	Section Lines
Trails Open to Vehicles 50" or Less in Width	Other Public Trails	Non-National Forest System Lands within the National Forest Wilderness	Information Site
Seasonal Designation (See Table) (Used along with road or trail listed above)	70333 Short Route Identifier	Political Boundary	
Open To Cross Country Travel	Lakes and Rivers		



North American Datum of 1983 (NAD 83)
 Universal Transverse Mercator, zone 16 FS-873-0910



Motor Vehicle Use Map 2011



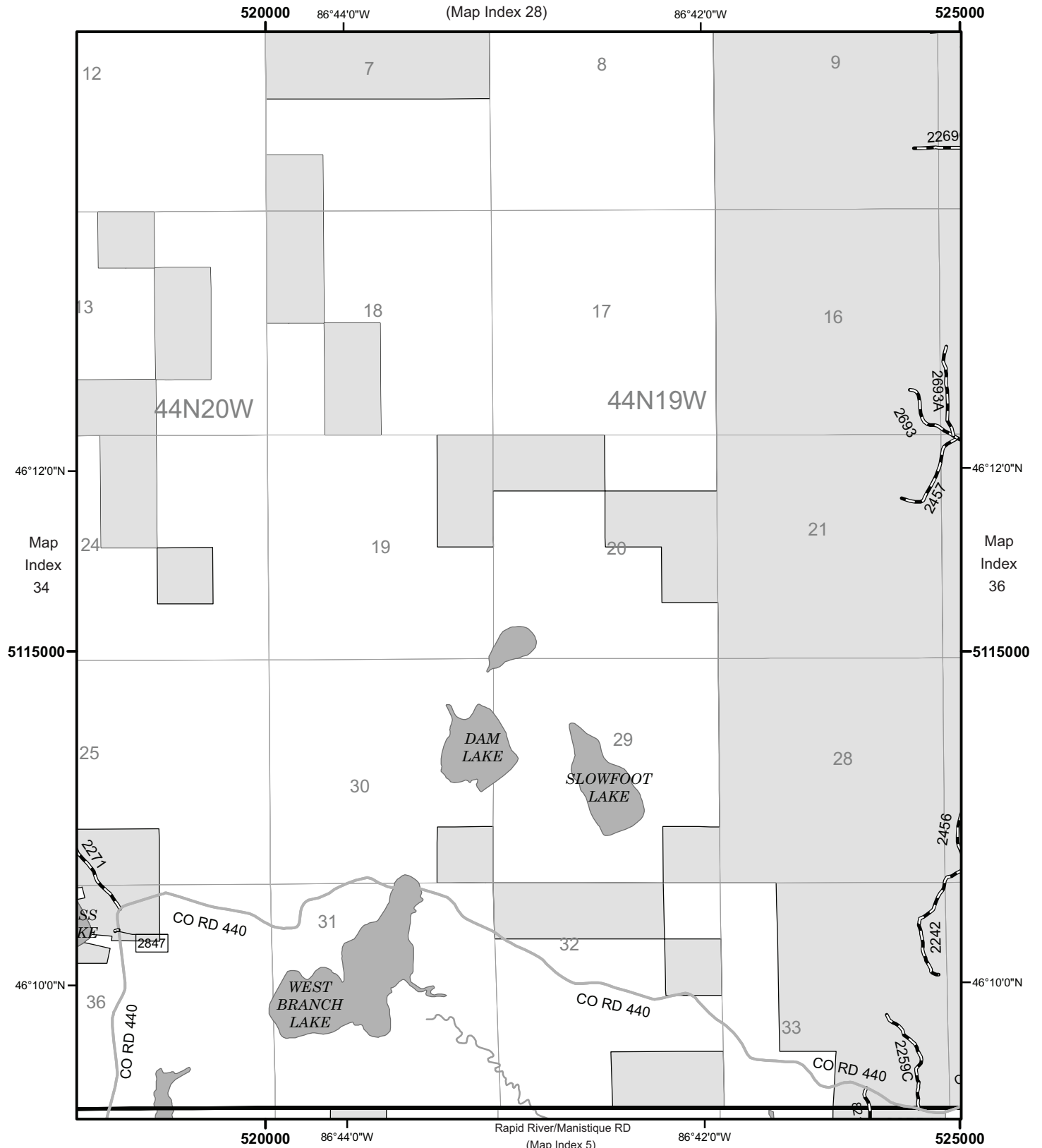
North American Datum of 1983 (NAD 83)
 Universal Transverse Mercator, zone 16 FS-873-0910

LEGEND

Roads Open to Highway Legal Vehicles Only	Highways, US, State	Forest or Unit Boundary	Township and Range Lines
Roads Open to All Vehicles	Other Public Roads	National Forest System Lands	Section Lines
Trails Open to Vehicles 50" or Less in Width	Other Public Trails	Non-National Forest System Lands within the National Forest Wilderness	Information Site
Seasonal Designation (See Table) (Used along with road or trail listed above)	70333 Short Route Identifier	Political Boundary	
	Open To Cross Country Travel	Lakes and Rivers	



Motor Vehicle Use Map 2011



LEGEND

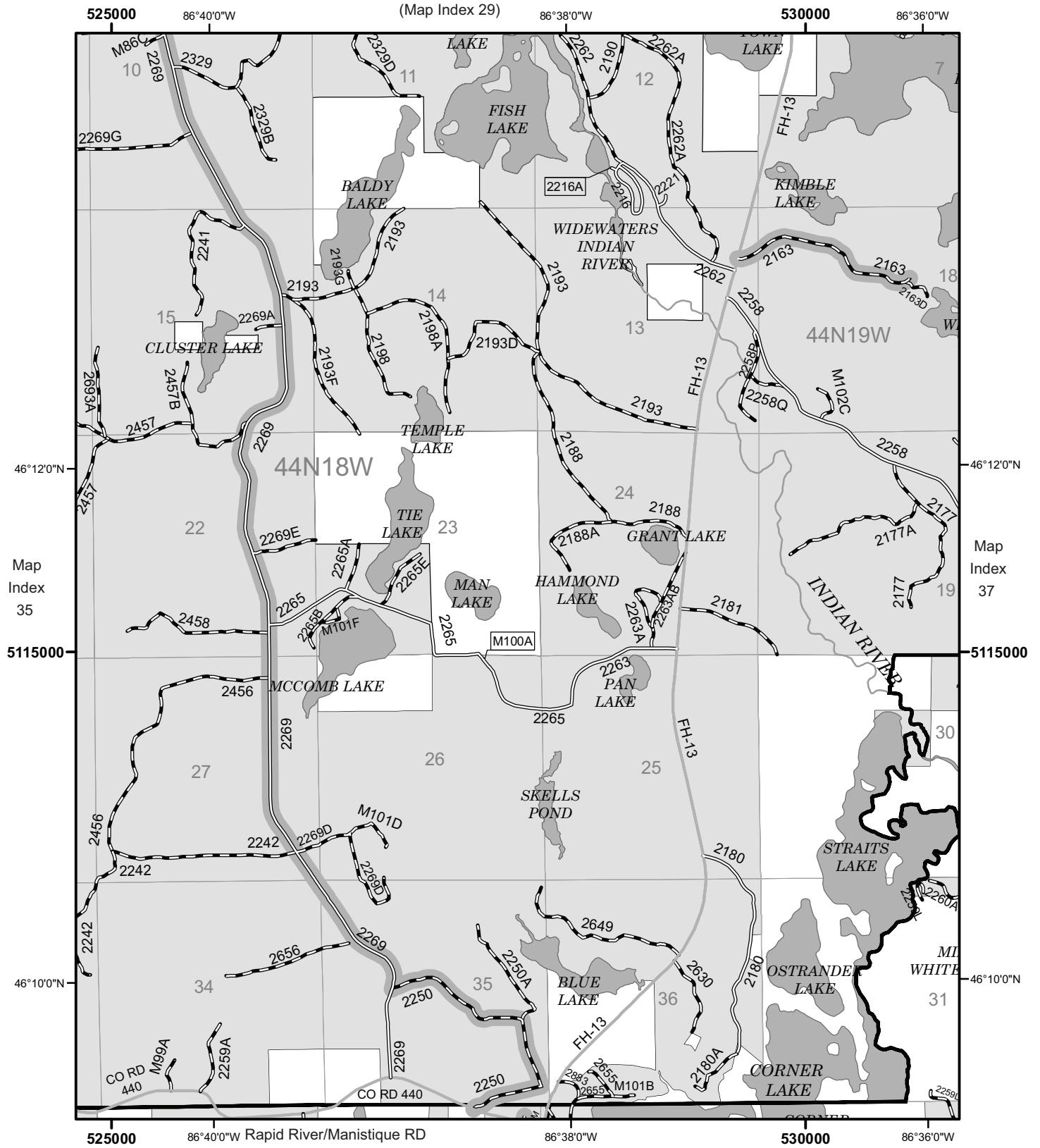
Roads Open to Highway Legal Vehicles Only	Highways, US, State	Forest or Unit Boundary	National Forest System Lands
Roads Open to All Vehicles	Other Public Roads	Non-National Forest System Lands within the National Forest	Township and Range Lines
Trails Open to Vehicles 50" or Less in Width	Other Public Trails	Wilderness	Section Lines
Seasonal Designation (See Table) (Used along with road or trail listed above)	Short Route Identifier	Political Boundary	Information Site
Open To Cross Country Travel	Lakes and Rivers		



North American Datum of 1983 (NAD 83)
 Universal Transverse Mercator, zone 16 FS-873-0910



Motor Vehicle Use Map 2011



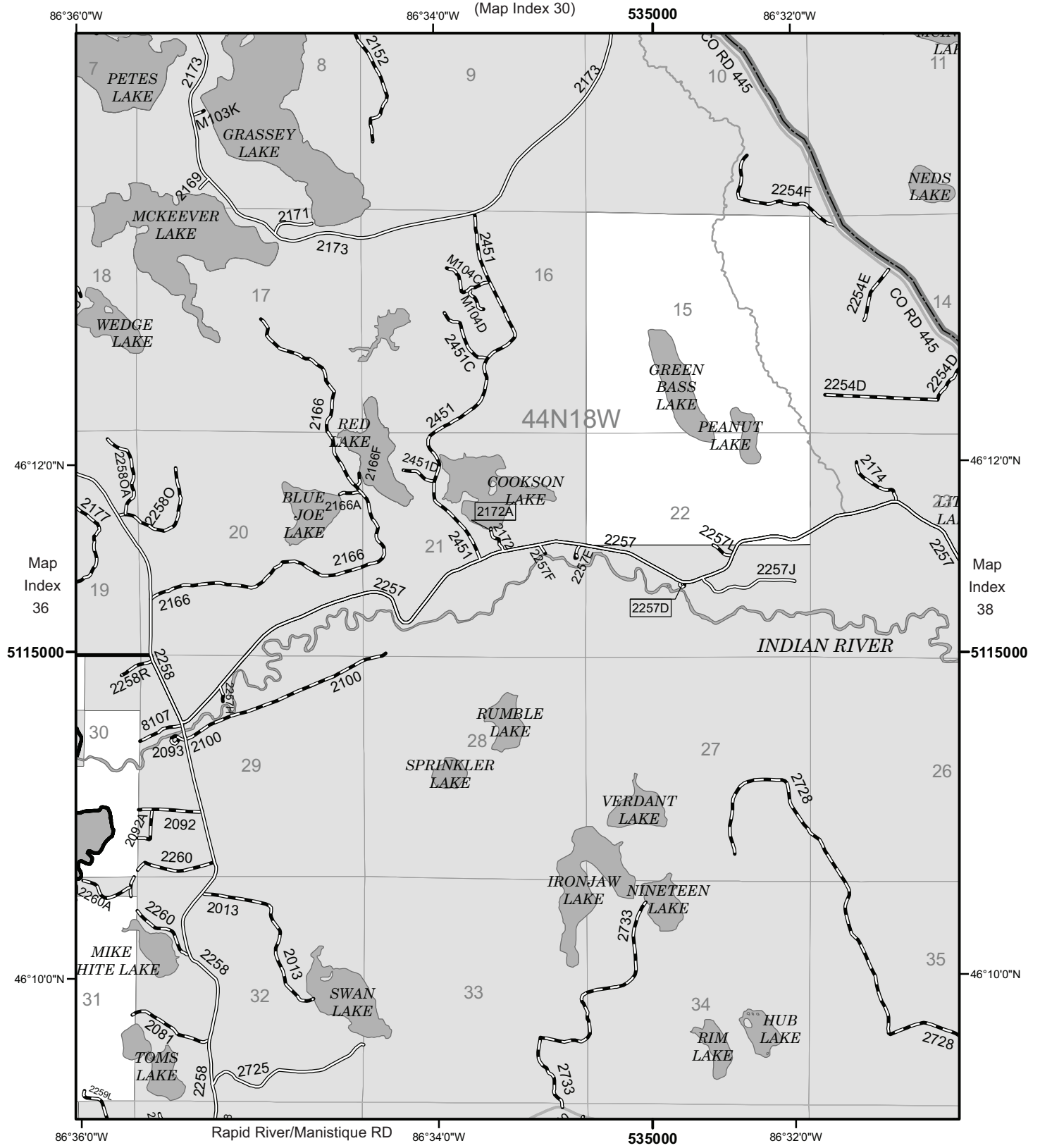
LEGEND

Roads Open to Highway Legal Vehicles Only	Highways, US, State	Forest or Unit Boundary	Township and Range Lines
Roads Open to All Vehicles	Other Public Roads	National Forest System Lands	Section Lines
Trails Open to Vehicles 50' or Less in Width	Other Public Trails	Non-National Forest System Lands within the National Forest Wilderness	Information Site
Seasonal Designation (See Table) (Used along with road or trail listed above)	70333 Short Route Identifier	Political Boundary	
Open To Cross Country Travel	Lakes and Rivers		

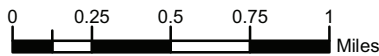
North American Datum of 1983 (NAD 83)
 Universal Transverse Mercator, zone 16 FS-873-0910



Motor Vehicle Use Map 2011



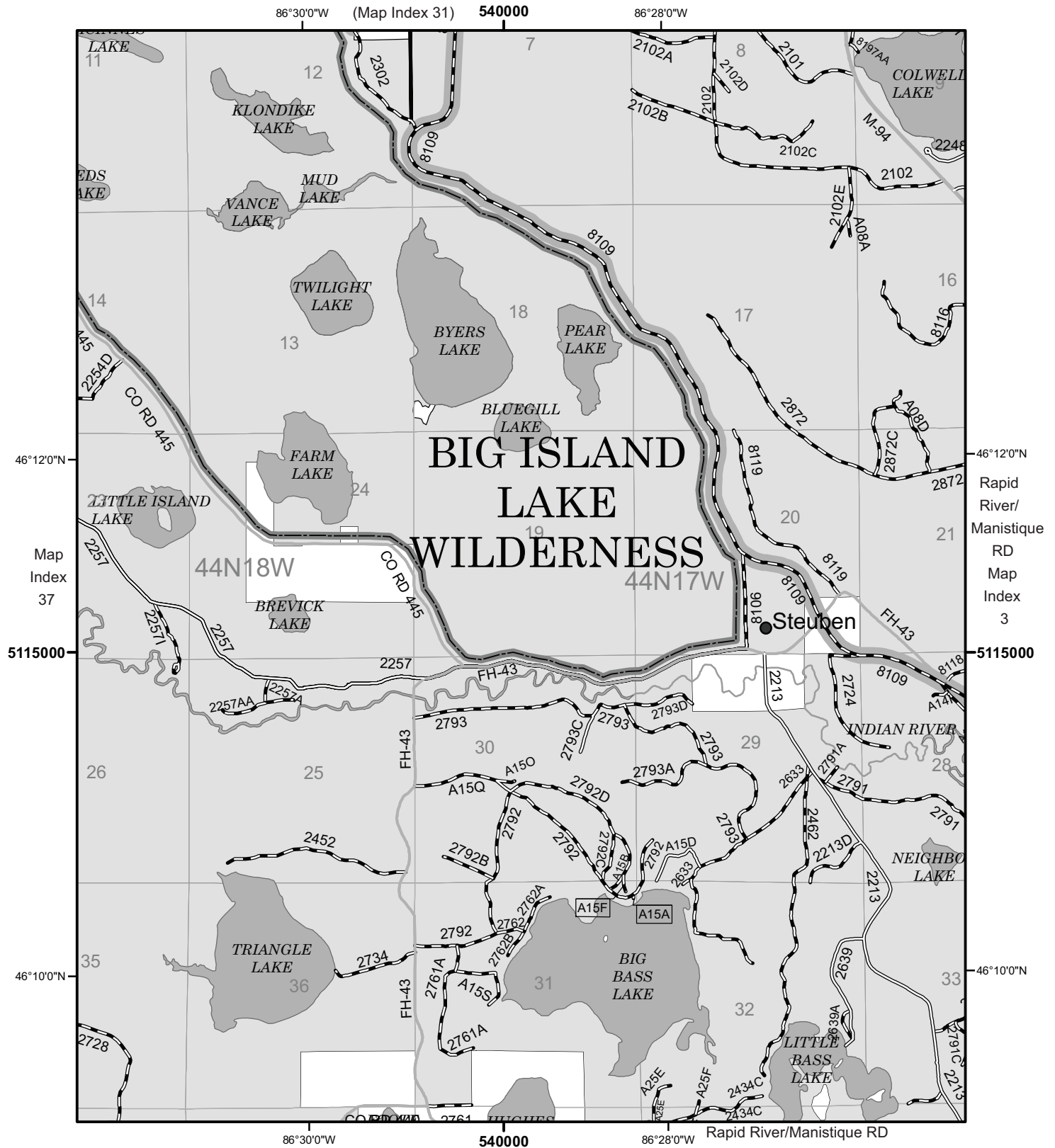
LEGEND



North American Datum of 1983 (NAD 83)
 Universal Transverse Mercator, zone 16 FS-873-0910

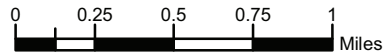
Roads Open to Highway Legal Vehicles Only	Highways, US, State	Forest or Unit Boundary	Township and Range Lines
Roads Open to All Vehicles	Other Public Roads	National Forest System Lands	Section Lines
Trails Open to Vehicles 50' or Less in Width	Other Public Trails	Non-National Forest System Lands within the National Forest Wilderness	Information Site
Seasonal Designation (See Table) (Used along with road or trail listed above)	70333 Short Route Identifier	Political Boundary	
	Open To Cross Country Travel	Lakes and Rivers	





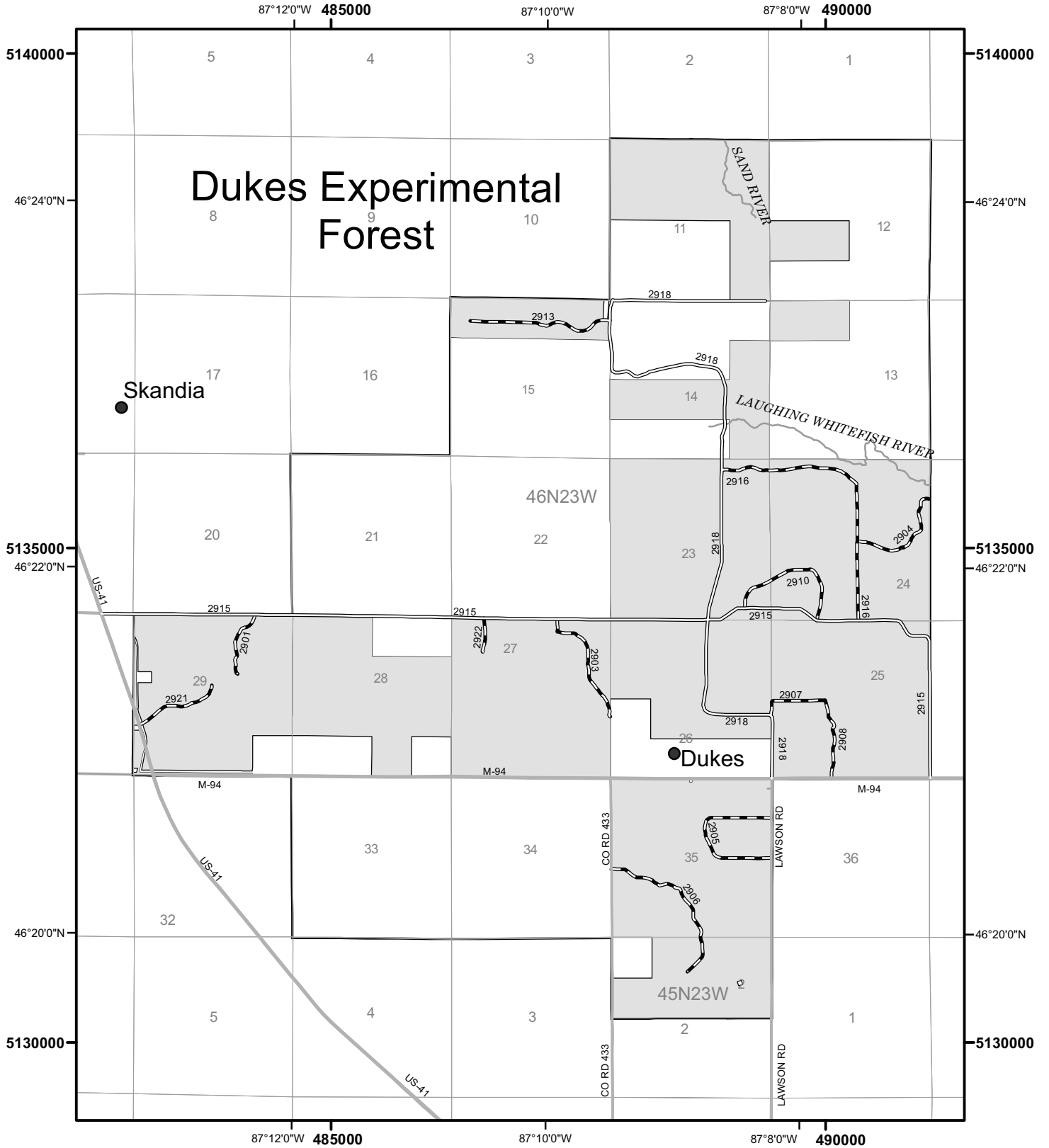
LEGEND

Roads Open to Highway Legal Vehicles Only	Highways, US, State	Forest or Unit Boundary	Township and Range Lines
Roads Open to All Vehicles	Other Public Roads	National Forest System Lands	Section Lines
Trails Open to Vehicles 50" or Less in Width	Other Public Trails	Non-National Forest System Lands within the National Forest Wilderness	Information Site
Seasonal Designation (See Table) (Used along with road or trail listed above)	70333 Short Route Identifier	Political Boundary	
Open To Cross Country Travel	Lakes and Rivers		

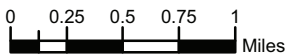


North American Datum of 1983 (NAD 83)
 Universal Transverse Mercator, zone 16 FS-873-0910





LEGEND

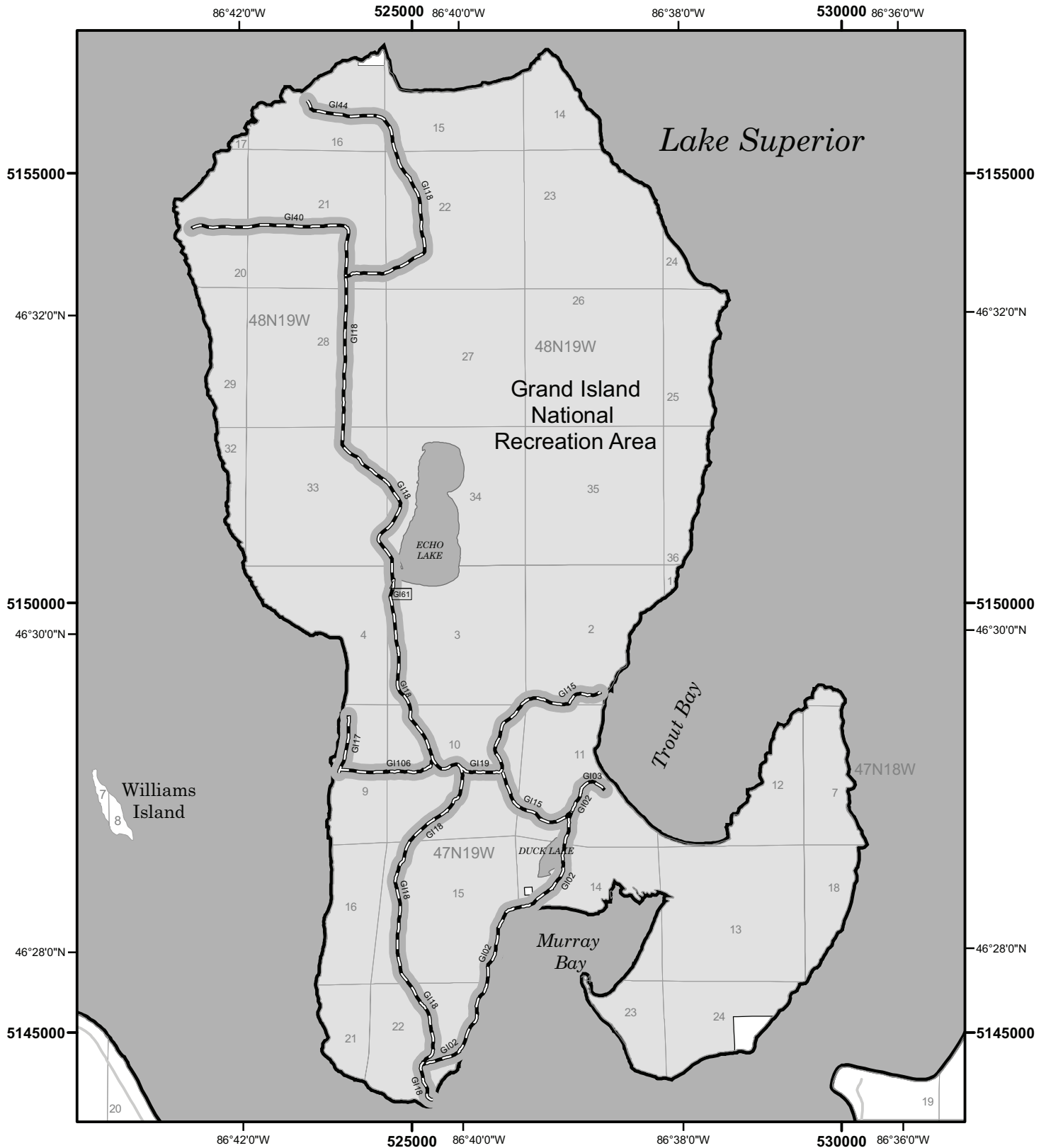


North American Datum of 1983 (NAD 83)
 Universal Transverse Mercator, zone 16 FS-873-0910

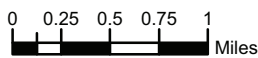
Roads Open to Highway Legal Vehicles Only	Highways, US, State	Forest or Unit Boundary	National Forest System Lands	Township and Range Lines
Roads Open to All Vehicles	Other Public Roads	Non-National Forest System Lands within the National Forest Wilderness	Section Lines	Information Site
Trails Open to Vehicles 50" or Less in Width	Other Public Trails	Political Boundary		
Seasonal Designation (See Table) (Used along with road or trail listed above)	Short Route Identifier	Lakes and Rivers		
Open To Cross Country Travel				



Motor Vehicle Use Map 2011



LEGEND



North American Datum of 1983 (NAD 83)
 Universal Transverse Mercator, zone 16 FS-873-0910

Roads Open to Highway Legal Vehicles Only	Highways, US, State	Forest or Unit Boundary	Township and Range Lines
Roads Open to All Vehicles	Other Public Roads	National Forest System Lands	Section Lines
Trails Open to Vehicles 50" or Less in Width	Other Public Trails	Non-National Forest System Lands within the National Forest	Information Site
Seasonal Designation (See Table) (Used along with road or trail listed above)	Short Route Identifier	Wilderness	
	Open To Cross Country Travel	Political Boundary	
		Lakes and Rivers	



Motor Vehicle Use Map



EXPLANATION OF LEGEND ITEMS

Roads Open to Highway Legal Vehicles Only:

These roads are open only to motor vehicles licensed under State law for general operation on all public roads within the State.

Roads Open to All Vehicles:

These roads are open to all motor vehicles, including smaller off-highway vehicles that may not be licensed for highway use (but not to oversize or overweight vehicles under State traffic law).

Trails Open to Vehicles 50 inches or Less in Width:

Trails open only to motor vehicles less than 50 inches in width at the widest point on the vehicle.

Seasonal Designation:

This symbol, used in conjunction with one of the other road or trail symbols, indicates that the road or trail is open only during certain portions of the year. Refer to Seasonal and Special Designation Table for further instructions.

Other Public Roads and Trails:

- Highways, U.S., State
- Other Public Roads
- Other Public Trails

These symbols are used to show routes the Forest Service does not have jurisdiction over and has not designated for motorized use. These symbols are part of the reference layers showing connections to towns and cities outside the forest boundary.

Short Route Identifier:

70333

This symbol is used for routes that are too short to show an actual symbol type on the map. The symbol contains the number of the road or trail. Users should refer to the corresponding number in the Short Route Table for designation information.

INFORMATION

Website: fs.usda.gov/hiawatha or fs.usda.gov/goto/hiawatha/mvum

Forest Supervisor's Office
2727 North Lincoln Road
Escanaba, MI 49829
Phone: 906-786-4062
TDD: 906-789-3337

Rapid River Ranger District
8181 U.S. Highway 2
Rapid River, MI 49878
Phone: 906-474-6442
TDD: 906-474-6570

Manistique Ranger District
499 East Lake Shore Drive
Manistique, MI 49854
Phone: 906-341-5666
TDD: 906-341-3514

Munising Ranger District
4000 East Munising Avenue
Munising, MI 49862
Phone: 906-387-2512
TDD: 906-387-3371

Sault Ste Marie Ranger district
4000 I-75 Business Spur
Sault Ste. Marie, MI 49783
Phone: 906-635-5311
TDD: 906-635-9154

St. Ignace Ranger District
1900 West US-2
St. Ignace, MI 49781
Phone: 906-643-7900
TDD: 906-643-7611

PROHIBITIONS

It is prohibited to possess or operate a motor vehicle on National Forest System lands on the Hiawatha N.F. other than in accordance with these designations (36 CFR 261.13).

Violators of 36 CFR 261.13 are subject to a fine of up to \$5,000, imprisonment for up to 6 months or both (18 U.S.C. 3571(e)). This prohibition applies regardless of the presence or absence of signs.

This map does not display nonmotorized uses, over-snow uses, or other facilities and attractions on the Hiawatha N.F. Obtain forest visitor information from the local national forest office.

Designated roads, trails, and areas may also be subject to temporary, emergency closures. As a visitor, you must comply with signs notifying you of such restrictions. A national forest may issue an order to close a road, trail, or area on a temporary basis to protect the life, health, or safety of forest visitors or the natural or cultural resources in these areas. Such temporary and/or emergency closures are consistent with the Travel Management Rule (36 CFR 212.52 (b), 36 CFR 261 subpart B).

The designation "road or trail open to all motor vehicles" does not supersede vehicle size or weight limits imposed through State traffic law.

tread lightly![®]

LEAVING A GOOD IMPRESSION



Travel and recreate with minimum impact.

Respect the environment and the rights of others.

Educate yourself—plan and prepare before you go.

Allow for future use of the outdoors by leaving it better than you found it.

Discover the rewards of responsible recreation.