Motor Vehicle Use Map Version Expanded Lolo National Forest Seeley Lake Ranger District

America's Great Outdoors

Forest Service
United States Department of Agriculture

PURPOSE AND CONTENTS OF THIS MAP

The designations shown on this motor vehicle use map are effective as of the date on the front cover and will remain in effect until superseded by the next year's motor vehicle use map. It is the responsibility of the user to acquire the current MVUM. This map shows the National Forest System roads, National Forest System trails, and the areas on National Forest System lands in the Lolo National Forest that are designated for motor vehicle use pursuant to 36 Code of Federal Regulations (CFR) 212.51. This map also contains a list of those designated roads, trails, and areas; the types of vehicles that are allowed on each route and in each area; and any seasonal restrictions that apply on those routes and in those areas.

Designation of a road, trail, or area for motor vehicle use by a particular class of vehicle under 36 CFR 212.51 should not be interpreted as encouraging or inviting use or implying that the road, trail, or area is passable, actively maintained, or safe for travel. Motor vehicle designations include parking along designated routes and at facilities associated with designated routes when it is safe to do so and when not causing damage to National Forest System resources. Seasonal weather conditions and natural events may render designated roads and trails impassable for extended periods. Designated areas may contain dangerous or impassable terrain. Many designated roads and trails may be passable only by high-clearance vehicles or four-wheel-drive vehicles. Maintenance of designated roads and trails will depend on available resources, and many may receive little maintenance.

This motor vehicle use map identifies those roads, trails, and areas designated for the motor vehicle use under 36 CFR 212.51 for the purpose of enforcing the prohibition at 36 CFR 261.13. This is a limited purpose. The other public roads are shown for information and navigation purposes only and are not subject to designation under the Forest Service travel management regulation.

These designations apply only to National Forest System roads, National Forest System trails, and areas on National Forest System lands.

PROHIBITIONS

It Is prohibited to possess or operate a motor vehicle on National Forest System lands on the Lolo National Forest other than in accordance with these designations (36 CFR 261.13).

Violators of 36 CFR 261.13 are subject to a fine of up to $5,000, imprisonment for up to 6 months or both (18 U.S.C. 3571(e)). This prohibition applies regardless of the presence or absence of signs.

This map does not display nonmotorized uses, over-snow uses, or other facilities and attractions on the Lolo National Forest. Obtain forest visitor information from the local national forest office.

Designated roads, trails, and areas may also be subject to temporary, emergency closures. As a visitor, you must comply with signs notifying you of such restrictions. A national forest may issue an order to close a road, trail, or area on a temporary basis to protect the life, health or safety of forest visitors or the natural or cultural resources in these areas. Such a temporary and/or emergency closures are consistent with the Travel Management Rule (36 CFR 212.52 (b), 36 CFR 261 subpart B).

The designation "road or trail open to all motor vehicles" does not supersede State traffic law.

OPERATOR RESPONSIBILITIES

Operating a motor vehicle on National Forest System roads, National Forest System trails, and in areas on National Forest System lands carries a greater responsibility than operating that vehicle in a city or other developed setting. Not only must you know and follow all applicable traffic laws, you need to show concern for the environment as well as other forest users. The misuse of motor vehicles can lead to the temporary or permanent closure of any designated road, trail, or area. As a motor vehicle operator, you are also subject to State traffic law, including State requirements for licensing, registration, and operation of the vehicle in question.

Motor vehicle use, especially off-highway vehicle use, involves inherent risks that may cause property damage, serious injury, and possibly death to participants. Drive cautiously and anticipate rough surfaces and features, such as snow, mud, vegetation, and water crossings common to remote driving conditions. By your participation, you voluntarily assume full responsibility for these damages, risks, and dangers. Take care at all times to protect yourself and those under your responsibility.

Much of the Lolo National Forest is remote. Medical assistance may not be readily available. Cellular telephones do not work in many areas of the Lolo National Forest. Take adequate food, water, first-aid supplies, and other equipment appropriate for the conditions and expected weather.

ALWAYS REMEMBER TO RESPECT PRIVATE LAND! PROTECT YOUR PRIVILEGE. STAY ON DESIGNATED ROADS AND TRAILS AND IN DESIGNATED AREAS.

Read and understand this map in its entirety. If you have questions please contact the Lolo National Forest for clarification.

As a motor vehicle operator on a National Forest System road, trail, or area, you must comply with this map, as well as all Federal, State, and local laws and regulations. Compliance with these rules is your responsibility.

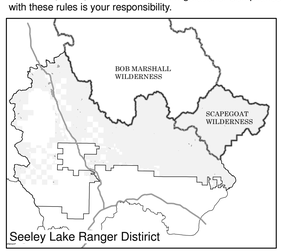

Seeley Lake Ranger Distirict

VICINITY MAP

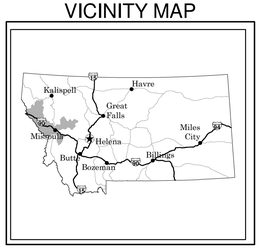

INFORMATION SOURCES

Lolo National Forest

Seeley Lake Ranger District
3583 Highway 83
Seeley Lake MT 59868
406-677-2233

Lolo National Forest Supervisor's Office
Fort Missoula Bldg. 24
Missoula MT 59804

DEBORAH L. R. AUSTIN
Forest Supervisor

The U.S. Department of Agriculture (USDA) prohibits discrimination in all its programs and activities on the basis of race, color, national origin, age, disability, and where applicable, sex, marital status, familial status, parental status, religion, sexual orientation, genetic information, political beliefs, reprisal, or because all or part of an individual's income is derived from any public assistance program. (Not all prohibited bases apply to all programs.) Persons with disabilities who require alternative means for communication of program information (Braille, large print, audiotape, etc.) should contact USDA's TARGET Center at (202) 720-2600 (voice and TDD). To file a complaint of discrimination, write to USDA, Director, Office of Civil Rights, 1400 Independence Avenue, S.W., Washington, D.C. 20250-9410, or call (800) 795-3272 (voice) or (202) 720-6382 (TDD).

FS-873-0116

Legend

- Roads Open to Highway Legal Vehicles
- Trails Open to Vehicles 50" or Less in Width
- Trails Open to Wheeled Vehicles 50" or Less in Width
- Trails Open to Motorcycles Only
- Special Vehicle Designation (See Table)
- Seasonal Designation (See Table)
- Interstate
- Highways, US, State
- Other Public Roads
- 70333 Short Route Identifier
- Milepost Marker
- FS Campground
- Information Site
- Picnic Area
- Peaks
- Forest or Unit Boundary
- National Forest System Lands
- Non-National Forest System Lands within the National Forest
- Wilderness Areas
- Township and Range Lines
- Section Lines
- Lakes and Rivers

0 1 2 3 4 Miles

N

EXPLANATION OF LEGEND ITEMS

Roads Open to Highway Legal Vehicles Only:

These roads are open only to motor vehicles licensed under State law for general operation on all public roads within the state.

Trails Open to Vehicles 50 inches or Less in Width:

These trails are open only to motor vehicles less than 50 inches in width at the widest point on the vehicle.

Trails Open to Wheeled Vehicles 50 inches or Less in Width:

These trails are open only to wheeled, motor vehicles less than 50 inches in width at the widest point on the vehicle

Trails Open to Motorcycles Only:

These trails are open only to motorcycles. Sidecars are not permitted.

Special Vehicle Designation:

This symbol indicates the road or trail is open to classes of vehicles other than those listed above. Refer to the Seasonal and Special Designation Table for further instructions.

Seasonal Designation:

This symbol, used in conjunction with one of the other road or trail symbols, indicates that the road or trail is open only during certain portions of the year. Refer to Seasonal and Special Designation Table for further instructions.

Other Public Roads and Trails:

Interstate
Highways, U.S., State
Other Public Roads

These symbols are used to show routes the Forest Service does not have jurisdiction over and has not designated for motorized use. These symbols are part of the reference layers showing connections to towns and cities outside the forest boundary.

Short Route Identifier:

70333

This symbol is used for routes that are too short to show an actual symbol type on the map. The symbol contains the road or trail number. Users should refer to the corresponding number in the Short Route Table for more information on the designated route.

Milepost Marker:

This symbol is used to display the beginning and ending mileposts of a road that has a change in the designation but not the symbology.

Dispersed Camping:
Motor vehicle travel off of designated roads or trails on National Forest System Lands for the purpose of dispersed camping is allowed up to 300 feet from the center line of the road during the period the road or trail is open under the following conditions:

Campsite selection must be completed by non-motorized means, and then accessed by the most direct route **without causing resource damage**.

Cutting, clearing, or damage of trees or vegetation is not allowed to gain access to dispersed camping.

Rutting, fording of streams, or crossing of wet soils/meadows is not allowed.

Moving, going around, going over, or going past barriers (i.e., gates, rock berms, barriers, signs, etc.) is not allowed.

When posted in developed recreation sites, such as developed campgrounds, picnic sites, trailheads, boat launches, etc., motor vehicle use is allowed on designated roads and parking sites only. No off road travel is allowed in these areas to access dispersed campsites.

Campground loop roads on the Seeley Lake Ranger District have the same designation as the main campground road. Roads in the Seeley Lake Ranger Station have the same designation as the main ranger station road.

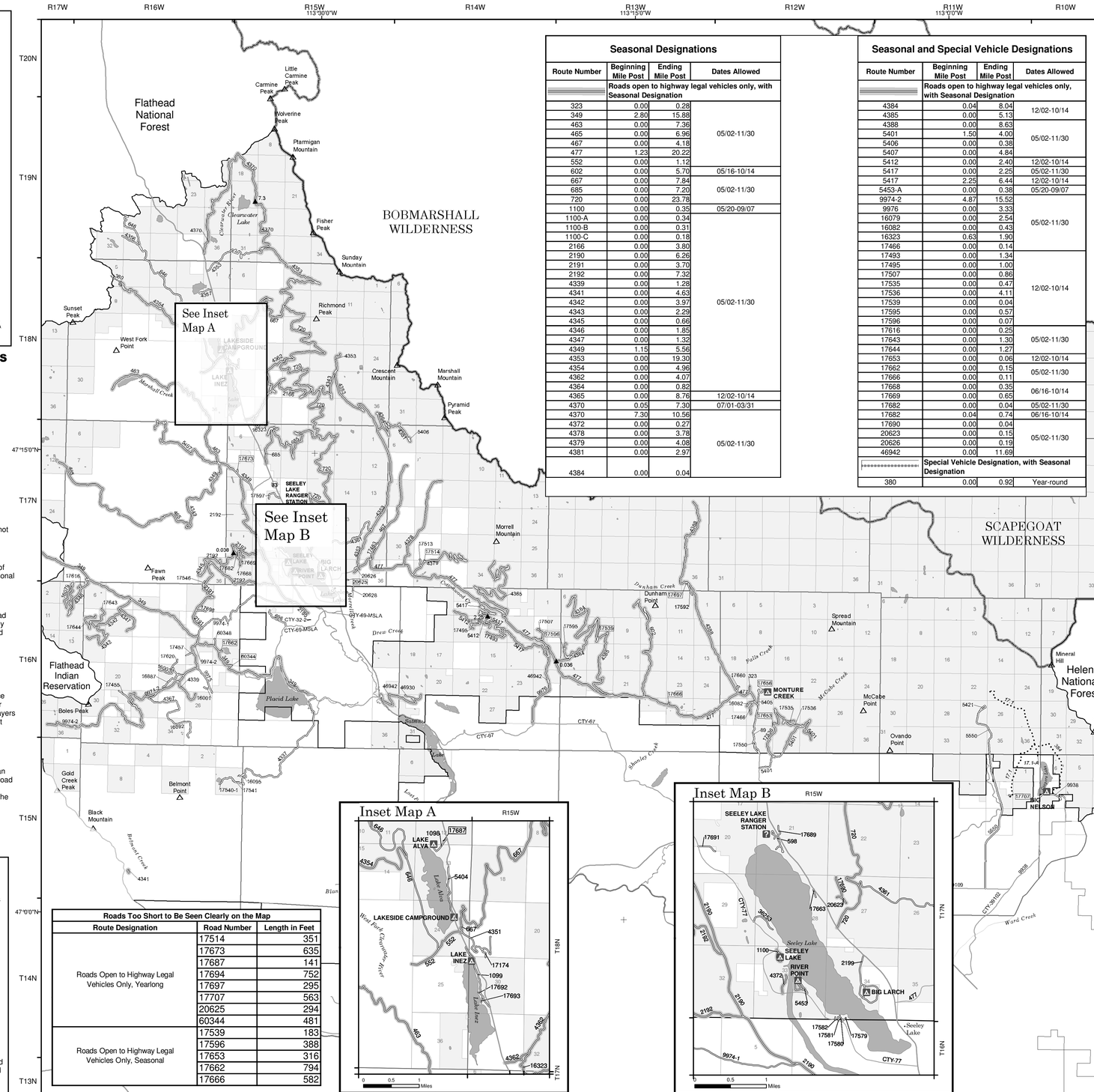

Seasonal Designations

Route Number	Beginning Mile Post	Ending Mile Post	Dates Allowed
Roads open to highway legal vehicles only, with Seasonal Designation			
323	0.00	0.28	05/02-11/30
349	2.80	15.88	
463	0.00	7.36	
465	0.00	6.96	
467	0.00	4.18	
477	1.23	20.22	
552	0.00	1.12	
602	0.00	5.70	05/16-10/14
667	0.00	7.84	05/02-11/30
685	0.00	7.20	
720	0.00	23.78	
1100	0.00	0.35	05/20-09/07
1100-A	0.00	0.34	05/02-11/30
1100-B	0.00	0.31	
1100-C	0.00	0.18	
2166	0.00	3.80	
2190	0.00	6.26	
2191	0.00	3.70	
2192	0.00	7.32	
4339	0.00	1.28	
4341	0.00	4.63	
4342	0.00	3.97	
4343	0.00	2.29	
4345	0.00	0.66	
4346	0.00	1.85	
4347	0.00	1.32	
4349	1.15	5.56	
4353	0.00	19.30	
4354	0.00	4.96	
4362	0.00	4.07	
4364	0.00	0.82	
4365	0.00	8.76	12/02-10/14
4370	0.05	7.30	07/01-03/31
4370	7.30	10.56	05/02-11/30
4372	0.00	0.27	
4378	0.00	3.78	
4379	0.00	4.08	
4381	0.00	2.97	
4384	0.00	0.04	

Seasonal and Special Vehicle Designations

Route Number	Beginning Mile Post	Ending Mile Post	Dates Allowed
Roads open to highway legal vehicles only, with Seasonal Designation			
4384	0.04	8.04	12/02-10/14
4385	0.00	5.13	
4388	0.00	8.63	05/02-11/30
5401	1.50	4.00	
5406	0.00	0.38	
5407	0.00	4.84	
5412	0.00	2.40	12/02-10/14
5417	0.00	2.25	05/02-11/30
5417	2.25	6.44	12/02-10/14
5453-A	0.00	0.38	05/20-09/07
9974-2	4.87	15.52	05/02-11/30
9976	0.00	3.33	
16079	0.00	2.54	
16082	0.00	0.43	
16323	0.63	1.90	
17466	0.00	0.14	
17493	0.00	1.34	12/02-10/14
17495	0.00	1.00	
17507	0.00	0.86	
17535	0.00	0.47	
17536	0.00	4.11	
17539	0.00	0.04	
17595	0.00	0.57	
17596	0.00	0.07	
17616	0.00	0.25	05/02-11/30
17643	0.00	1.30	
17644	0.00	1.27	
17653	0.00	0.06	12/02-10/14
17662	0.00	0.15	05/02-11/30
17666	0.00	0.11	
17668	0.00	0.35	06/16-10/14
17669	0.00	0.65	
17682	0.00	0.04	05/02-11/30
17682	0.04	0.74	06/16-10/14
17690	0.00	0.04	05/02-11/30
20623	0.00	0.15	
20626	0.00	0.19	
46942	0.00	11.69	
Special Vehicle Designation, with Seasonal Designation			
380	0.00	0.92	Year-round

Roads Too Short to Be Seen Clearly on the Map

Route Designation	Road Number	Length in Feet
Roads Open to Highway Legal Vehicles Only, Yearlong	17514	351
	17673	635
	17687	141
	17694	752
	17697	295
	17707	563
	20625	294
	60344	481
Roads Open to Highway Legal Vehicles Only, Seasonal	17539	183
	17596	388
	17653	316
	17662	794
	17666	582